





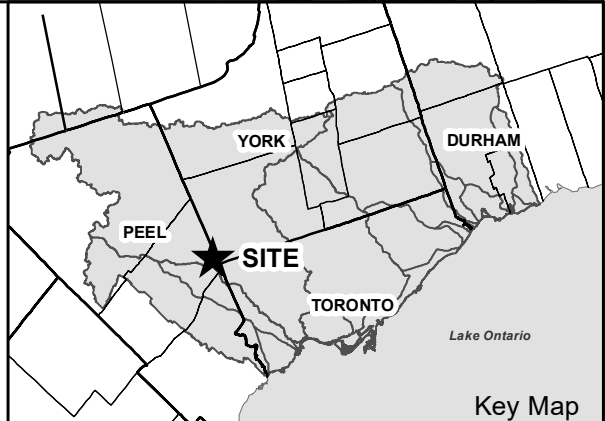


-  Community Gardens
-  Leased Area
-  Watercourses
-  Floodline
-  TRCA Property
-  Parcel Assessment

 **Toronto and Region
Conservation
Authority**



0 150 300
m



Key Map