






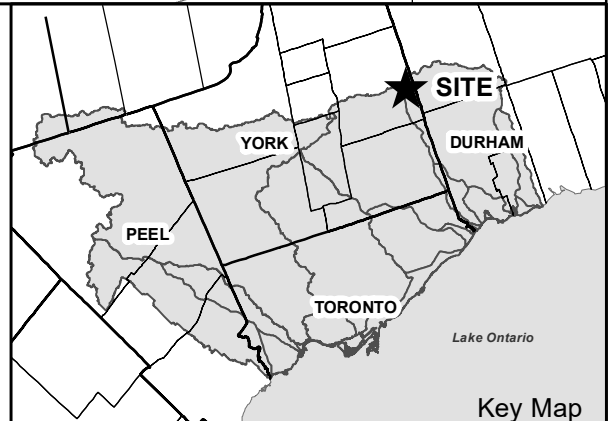


-  Subject Property
-  Access Easement
-  Watercourse
-  Floodline
-  TRCA Property
-  Parcel Assessment

 **Toronto and Region
Conservation
Authority**



0 125 250
m

Key Map