

Executive Committee Meeting was held via videoconference, on Friday, September 10, 2021 pursuant to section C.12 of the Toronto and Region Conservation Authority's Board of Directors Administrative By-Law. The Chair Jennifer Innis, called the meeting to order at 9:33 a.m.

**PRESENT**

Jennifer Innis	Chair
Jack Heath	Vice-Chair
Ronald Chopowick	Member
Dipika Damerla	Member
Joanne Dies	Member
Jennifer Drake ( <i>in: 9:48 a.m.</i> )	Member
Xiao Han	Member
Gordon Highet	Member
Linda Jackson	Member
Anthony Perruzza	Member

**ABSENT**

Paula Fletcher	Member
Maria Kelleher	Member

The Chair recited the Acknowledgement of Indigenous Territory.

**RES.#B77/21 - MINUTES**

Moved by:	Joanne Dies
Seconded by:	Ronald Chopowick

**THAT the Minutes of Executive Committee meeting, held on June 11, 2021 be approved.**  
**CARRIED**

---

## **Section I – Items for Board of Directors Action**

### **RES.#B78/21 -**

#### **CITY OF TORONTO**

Receipt of a request from the City of Toronto, for a permanent easement for the Martin Grove Road Watermain Replacement Project for lands located east of Martin Grove Road and north of Rathburn Road, municipally known as 305 Martin Grove Road, in the City of Toronto, required for the Martin Grove Road Watermain Replacement Project, Ravenscrest Park, Mimico Creek watershed (CFN 64472).

Moved by: Ronald Chopowick  
Seconded by: Gordon Highet

**THE EXECUTIVE COMMITTEE RECOMMENDS THAT WHEREAS** Toronto and Region Conservation Authority (TRCA) is in receipt of a request from the City of Toronto for the conveyance of a Permanent Easement on TRCA-owned lands located east of Martin Grove Road and north of Rathburn Road, municipally known as 305 Martin Grove Road in the City of Toronto, required for the Martin Grove Road Watermain Replacement Project, Ravenscrest Park, Mimico Creek watershed;

**AND WHEREAS** it is in the best interest of TRCA in furthering its objectives as set out in Section 20 of the *Conservation Authorities Act* to cooperate with City of Toronto in this instance.

**THEREFORE LET IT BE RESOLVED THAT** an easement over TRCA-owned land containing 0.352 hectares (.87 acres), more or less, of vacant land, required for the Martin Grove Road Watermain Replacement Project, Ravenscrest Park, said lands being Part of Lot 12, Concession 1 Fronting the Humber, Borough of Etobicoke in the Municipality of Metropolitan Toronto (now City of Toronto) being part of PIN 07453-0056 LT, designated as Part 2 on Sketch No. PS-2020-069, dated October 26, 2020, in the City of Toronto, be conveyed to the City of Toronto.

**THAT** consideration be the nominal sum of \$2.00 and all legal, survey and other costs to be paid by the City of Toronto;

**THAT** the City of Toronto is to fully indemnify TRCA from any and all claims from injuries, damages or costs of any nature resulting in any way, either directly or indirectly, related to this easement;

**THAT** an archaeological investigation be completed, with any mitigation measures being carried out to the satisfaction of TRCA staff, at the expense of City of Toronto;

**THAT** a landscape plan be prepared for TRCA staff review and approval, in accordance with existing TRCA landscaping guidelines at the expense of City of Toronto;

**THAT** a permit pursuant to Ontario Regulation 166/06, as amended, be obtained by City of Toronto prior to the commencement of construction, if required;

**AND FURTHER THAT** authorized TRCA officials be directed to take the necessary action to finalize the transaction, including obtaining any necessary approvals and the signing and execution of documents.

**CARRIED**

## **BACKGROUND**

The City of Toronto has requested the conveyance of TRCA-owned lands, located east of Martin Grove Road and north of Rathburn Road, municipally known as 305 Martin Grove Road, in the City of Toronto, required for the Martin Grove Road Watermain Replacement Project, Ravenscrest Park, Mimico Creek watershed.

The subject TRCA-owned lands were acquired from City of Toronto, on October 23, 1974 under the Mimico Creek Flood Plain Lands Project (P7A-13).

**Attachment 1** is a sketch illustrating the location of the subject lands. **Attachment 2** is an orthophoto illustrating the location of the subject lands.

## **RATIONALE**

The City of Toronto has conveyed lands to TRCA over the years for nominal consideration of \$2.00 and has requested that TRCA lands required for the Martin Grove Road Watermain Replacement Project, Ravenscrest Park, be conveyed for a nominal consideration of \$2.00.

All lands disturbed by construction will be restored by City of Toronto in accordance with Ontario Regulation 166/06 permit.

## **Relationship to Building the Living City, the TRCA 2013-2022 Strategic Plan**

This report supports the following strategy set forth in the TRCA 2013-2022 Strategic Plan:  
**Strategy 4 – Create complete communities that integrate nature and the built environment**

## **FINANCIAL DETAILS**

The City of Toronto has agreed to assume all legal, survey and other costs involved in completing this transaction.

**Report prepared by: Cheryl Waters, extension 5859**

**Emails: [cheryl.waters@trca.ca](mailto:cheryl.waters@trca.ca)**

**For Information contact: Cheryl Waters, extension 5859**

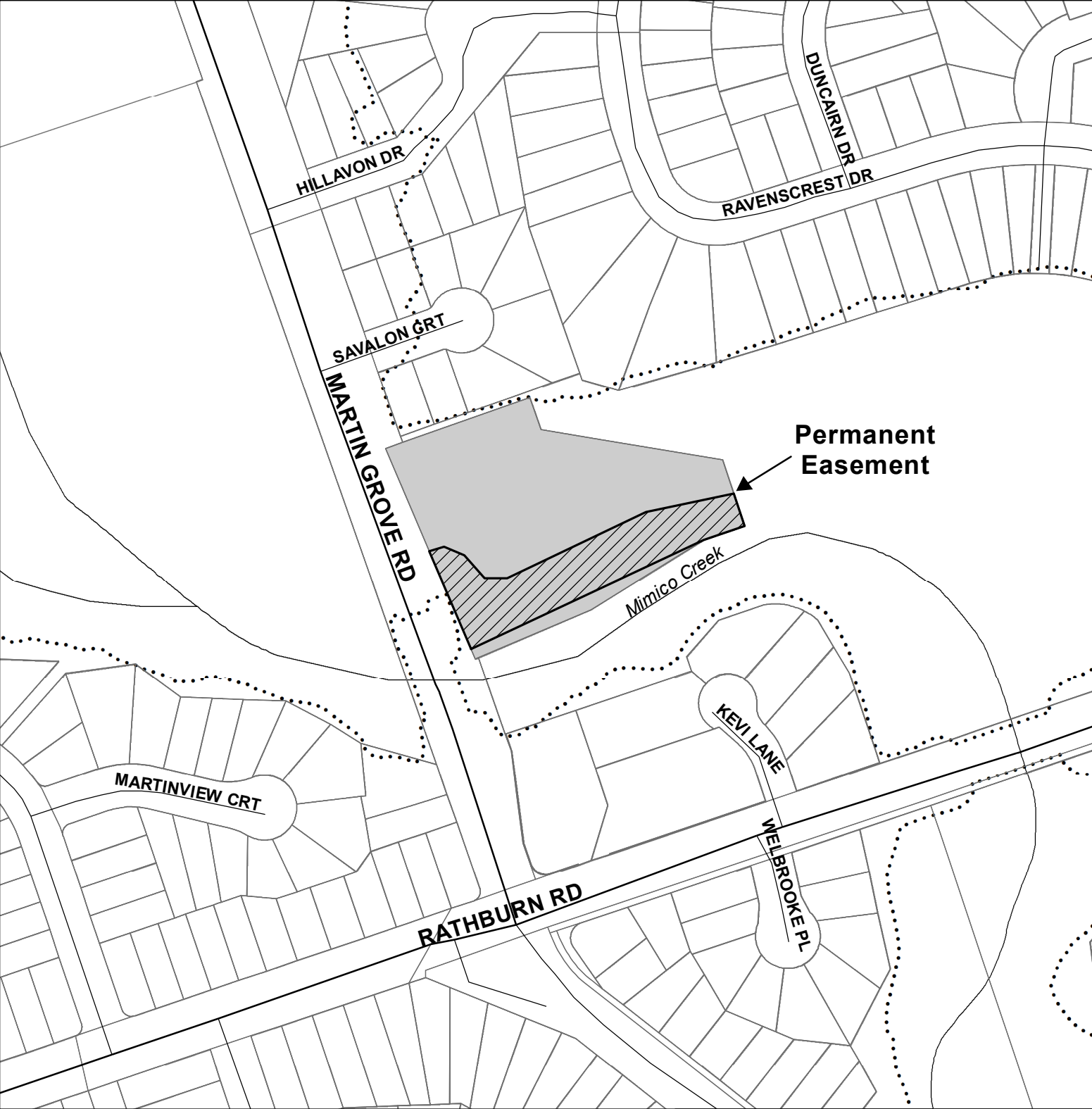
**Emails: [cheryl.waters@trca.ca](mailto:cheryl.waters@trca.ca)**

**Date: August 11, 2021**

**Attachments: 2**






Attachment 1: Site Plan

Attachment 2: Orthophoto



**Permanent Easement**

**Legend**

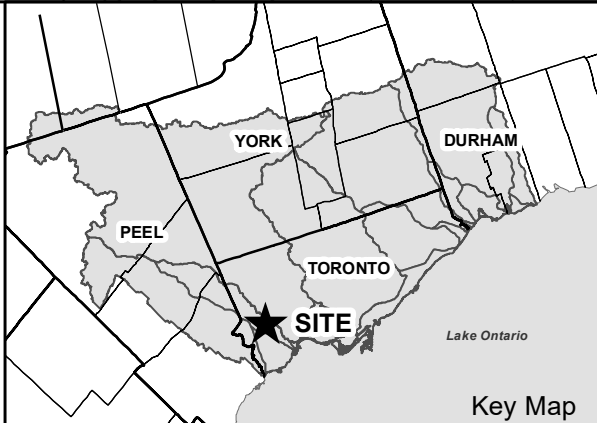
-  Permanent Easement
-  Watercourse
-  Floodline
-  TRCA Property
-  Parcel Assessment



Toronto and Region  
**Conservation**  
Authority



0 50 100  
m








Key Map



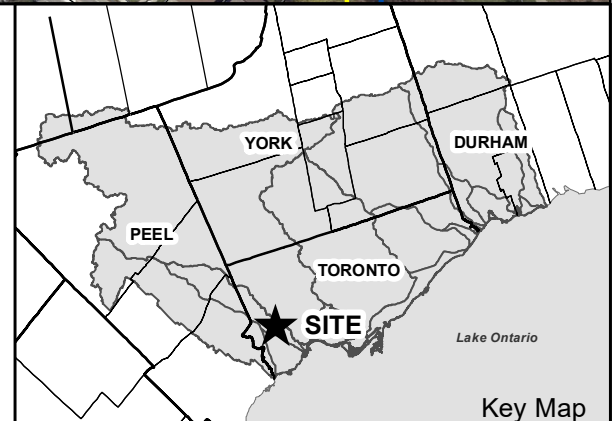


### Legend

-  Permanent Easement
-  Watercourses
-  Floodline
-  TRCA Property
-  Parcel Assessment



0 50 100  
m



Key Map



**RES.#B79/21 -**

**KINGCAL PROPERTIES AND MAINTENANCE INC.**

Proposal from Kingcal Properties and Maintenance Inc. to enter a lease renewal of Toronto and Region Conservation Authority (TRCA) owned land to operate and maintain a property maintenance and management company located north of Rutherford Road and west of Pine Valley Drive, municipally known as 4948 Rutherford Road, in the City of Vaughan, Regional Municipality of York, Humber River watershed (CFN 39525).

Moved by: Ronald Chopowick  
Seconded by: Gordon Highet

**THE EXECUTIVE COMMITTEE RECOMMENDS THAT WHEREAS TRCA is in receipt of a request from Kingcal Properties and Maintenance Inc. to enter into a lease agreement to operate and maintain a property maintenance and management company located north of Rutherford Road and west of Pine Valley Drive, municipally known as 4948 Rutherford Road, City of Vaughan, Regional Municipality of York, Humber River watershed;**

**AND WHEREAS it is in the opinion of TRCA that it is in the best interest of TRCA in furthering its objectives, as set out in Section 20 of the *Conservation Authorities Act*, to cooperate with Kingcal Properties and Maintenance Inc. in this instance;**

**THEREFORE, LET IT BE RESOLVED THAT TRCA enter a lease with Kingcal Properties and Maintenance Inc. for the use of 0.60 hectares (1.50 acres), more or less, said land being Part of Lot 16, Concession 7, municipally known as 4948 Rutherford Road, City of Vaughan, Regional Municipality of York;**

**THAT the lease with Kingcal Properties and Maintenance Inc. be subject to the following terms and conditions:**

- (i) that the term of the lease be for 1 year together with an annual renewal option for the next four years at the sole option of TRCA;**
- (ii) that consideration be \$18,900 per annum, plus HST, with an annual increase of 5 percent throughout the term of the lease, plus HST;**
- (iii) that Kingcal Properties and Maintenance Inc. be responsible for all approvals, maintenance and costs required for the construction and operation of a property maintenance and management company;**
- (iv) that Kingcal Properties and Maintenance Inc. be responsible for all costs associated with the removal of any equipment and materials associated with the construction and operation of their property maintenance and management company, at the end of the lease term, and restore the site to the satisfaction of TRCA.**
- (v) any other terms and conditions deemed appropriate by the TRCA staff and solicitor;**

**THAT said lease be subject to the approval of the Ministry of Natural Resources and Forestry in accordance with Section 21(2) of the *Conservation Authorities Act*, R.S.O. 1990, Chapter C.27, as amended, if required;**

**AND FURTHER THAT authorized TRCA officials be directed to take the necessary action to finalize the transaction, including obtaining any necessary approvals and the signing and execution of documents.**

**CARRIED**

## **BACKGROUND**

At Executive Committee Meeting #8/07, held on October 26, 2007, Resolution #A230/07 was adopted in part as follows:

*“THAT...Toronto and Region Conservation Authority (TRCA) has been requested by Kingcal Properties & Maintenance Inc. to enter into a lease arrangement for lands situated at 4948 Rutherford Road, Vaughan, known as the Former Nursery Workshop site;*

*...THAT TRCA enter into a lease of approximately 0.60 hectares, more or less, (1.5 acres) of land with Kingcal Properties & Maintenance Inc., for the operation of a property maintenance and management business and wholesale nursery business said land being Part of Lot 16, Concession VII, City of Vaughan, Regional Municipality of York;*

*THAT the lease with Kingcal Properties & Maintenance Inc. be premised on the following:*

- (i) the initial term of the lease will be for three years, with two renewal options for successive one-year periods, subject to the concurrence of TRCA to the renewals;*
- (ii) the lease rate is to be \$1,271.67 per month;*
- (iii) Kingcal Properties & Maintenance Inc., has agreed to lease the lands in 'as is' condition;*
- (iv) TRCA shall continue to have exclusive use of 760 square feet at no cost;*
- (v) any other terms and conditions deemed appropriate by TRCA's solicitor...”*

TRCA is currently in receipt of a request from Kingcal Properties and Maintenance Inc. to renew their lease agreement for their business operation located north of Rutherford Road, and west of Pine Valley Drive, municipally known as 4948 Rutherford Road, City of Vaughan, Regional Municipality of York, Humber River watershed. Known as TRCA's Former Nursery Workshop site, given the successful construction of TRCA's Restoration and Infrastructure Campus, TRCA no longer utilizes 760 square feet of the building under lease to Kingcal Properties and Maintenance Inc. as part of this commercial lease agreement.

Since entering into the original rental agreement with Kingcal Properties and Maintenance Inc. in 2008, TRCA has continued to renew the agreement with the tenant on an annual basis, for the operation of their business for the wholesale distribution of trees, shrubs, and garden nursery items, as well as the storage of equipment in connection with the distribution and operation of the aforesaid, excluding retail sales.

During Kingcal Properties and Maintenance Inc.'s tenure, their annual rental rate has been increased by approximately eighteen percent, from the 2008 annual rate of \$15,260 plus HST, to an annual rate of \$18,000 plus HST for the 2020 lease period. With this lease renewal, the annual rental rate would be increased by five percent, to an annual rental rate of \$18,900, plus HST, for the 2021 lease period.

Although the tenant requests a term of ten years for this lease renewal, TRCA cannot enter into lease agreements for terms longer than five years without provincial approval. TRCA therefore recommends a one-year lease renewal with the option of four one-year extensions, at the sole option of TRCA, with a five percent annual increase in rent, plus HST.

With this lease renewal, Kingcal Properties and Maintenance Inc. would continue to assume all responsibility for the lands under lease, which would include but not be limited to all costs pertaining to any renovations, repairs, utilities, and at the time of lease termination, any site restoration expenses that may be required and to the satisfaction of TRCA.

**Attachment 1** is a sketch illustrating the location of the subject lands. **Attachment 2** is an orthophoto illustrating the location of the subject lands.

### **Lease Agreement**

The area subject to this lease consists of approximately 0.60 hectares (1.50 acres) of land. The following are the key terms and conditions of the proposed lease arrangement:

1. Lease Payment: \$18,900 per annum together with an annual increase of five percent, plus HST;
2. Initial Term: 1 year, together with four one-year extension options, at TRCA's sole option;
3. Insurance: Kingcal Properties and Maintenance Inc. will provide five million in commercial general liability insurance;
4. Utilities: Kingcal Properties and Maintenance Inc. will be responsible for all applicable utilities;
5. Further Approvals: Kingcal Properties and Maintenance Inc. will comply with any applicable laws, directions, rules, and regulations.

### **RATIONALE**

Renewing the lease agreement with Kingcal Properties and Maintenance Inc. would be in the best interest of TRCA in furthering its objectives as set out in Section 20 of the *Conservation Authorities Act*, allowing for continued revenue generation, supporting financial sustainability of TRCA's commercial leasing portfolio.

### **Relationship to Building the Living City, the TRCA 2013-2022 Strategic Plan**

This report supports the following strategy set forth in the TRCA 2013-2022 Strategic Plan:  
**Strategy 7 – Build partnerships and new business models**

### **FINANCIAL DETAILS**

Rental revenue generated from this lease will be used for TRCA purposes and applied to account code 002-43-030.

**Report prepared by: Lisa Valente, extension 5297**

**Emails: [lisa.valente@trca.ca](mailto:lisa.valente@trca.ca)**

**For Information contact: Andrew Savor, extension 6477**

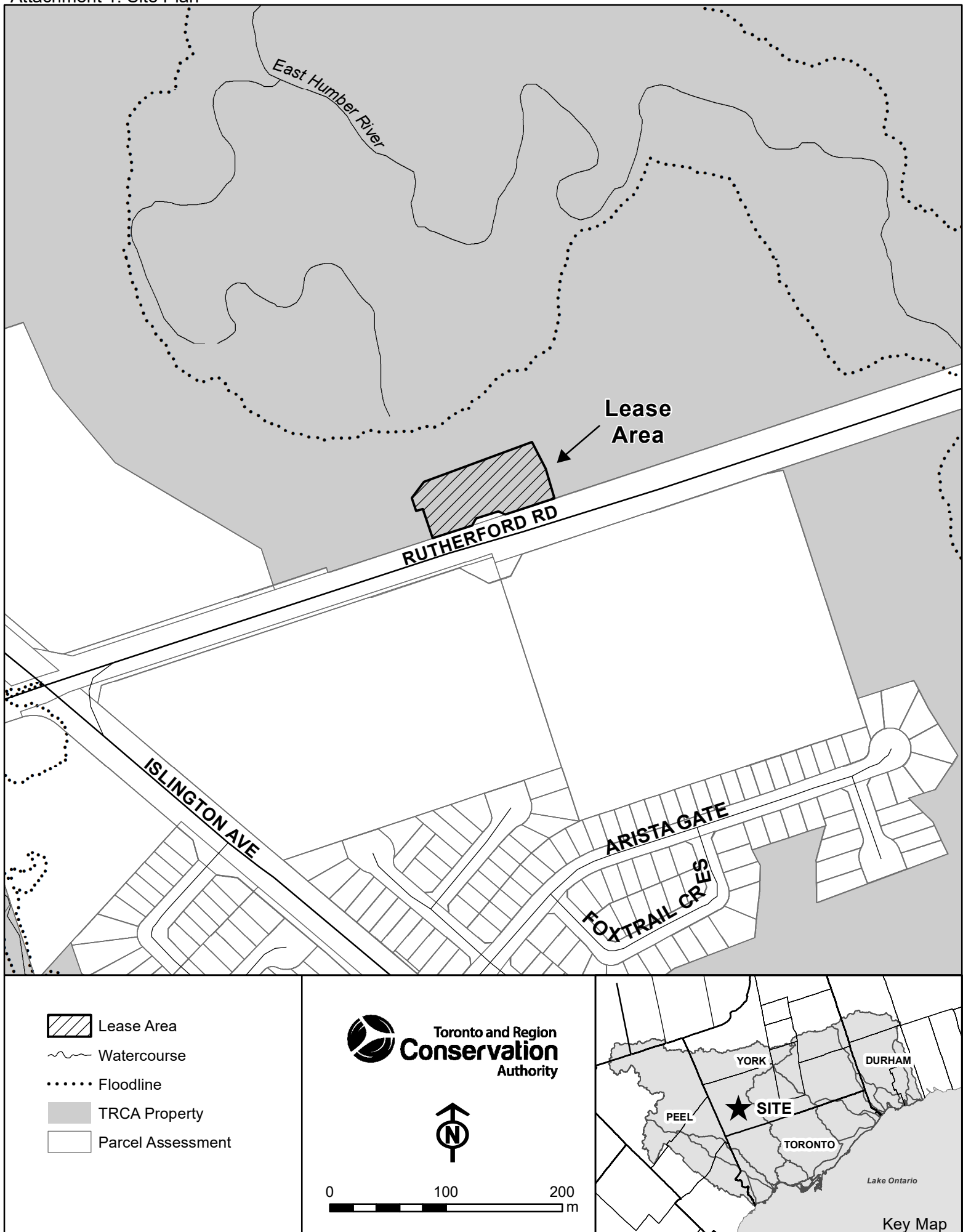
**Emails: [andrew.savor@trca.ca](mailto:andrew.savor@trca.ca)**

**Date: July 30, 2021**

**Attachments: 2**






Attachment 1: Site Plan

Attachment 2: Orthophoto



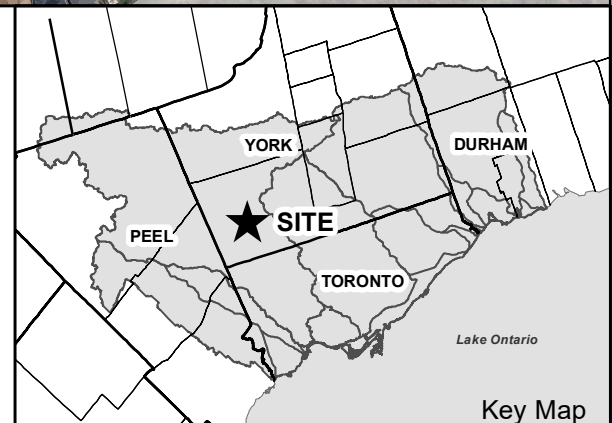




-  Lease Area
-  Watercourses
-  Floodline
-  TRCA Property
-  Parcel Assessment



0 100 200 m





## Section II – Items for Executive Action

### **RES.#B80/21 -**

#### **REQUEST FOR TENDER FOR EROSION CONTROL WORKS AT 70 MAIN STREET SOUTH, CITY OF MARKHAM**

Award of Request for Tender (RFT) No. 10036272 to retain a contractor to implement remedial erosion control works, including the supply of all labour, equipment and materials required for implementation. The project is located at 70 Main Street South, in the City of Markham.

Moved by: Jack Heath  
Seconded by: Ronald Chopowick

**WHEREAS Toronto and Region Conservation Authority (TRCA) is engaged in a project that requires the implementation of erosion control works, including the relocation of an emergency access route outside of the erosion hazard limit;**

**AND WHEREAS TRCA solicited tenders through a publicly advertised process;**

**THEREFORE, LET IT BE RESOLVED THAT Request for Tender (RFT) No. 10036272 for Erosion Control Works at 70 Main Street South be awarded to R&M Construction at a total cost not to exceed \$270,879, plus applicable taxes, to be expended as authorized by Toronto and Region Conservation Authority (TRCA) staff;**

**THAT TRCA staff be authorized to approve additional expenditures to a maximum of \$27,088 (approximately 10% of the project cost), plus applicable taxes, in excess of the contract cost as a contingency allowance if deemed necessary;**

**THAT should TRCA staff be unable to negotiate a contract with the above-mentioned proponent, staff be authorized to enter into and conclude contract negotiations with other Proponents that submitted quotations, beginning with the next lowest bid meeting TRCA specifications;**

**AND FURTHER THAT authorized TRCA officials be directed to take whatever action may be required to implement the contract, including the obtaining of necessary approvals and the signing and execution of any documents.**

**CARRIED**

### **BACKGROUND**

In early 2014, the homeowners of 70 Main Street South flagged erosion related concerns to TRCA's Erosion Risk Management staff. It is believed that the erosion and slope stability concerns were a result of the July 8, 2013, severe storm event which caused widespread flooding, erosion, and slope failures throughout the Greater Toronto Area (GTA). Representative photos of the erosion can be found in **Attachment 2** – Site Photos.

As such, in 2015, TRCA retained Terraprobe Inc. to conduct a geotechnical investigation at the 70 Main Street South property. The geotechnical investigation results indicated that the main dwelling is located a safe distance to be impacted from the slope instability. Despite risk to the home being low, the driveway is located within the erosion hazard which is the emergency access route to the dwelling. Given the risk to the driveway, Terraprobe Inc. proceeded to develop conceptual designs to address the erosion issue and associated risk.

A Class Environmental Assessment for Remedial Flood and Erosion Control Project (Class EA)

was initiated in 2018. Throughout this process, the concepts were evaluated, and it was determined that the preferred remedial solution was “Concept 2: Tableland Improvements and Continual Monitoring.” The preferred alternative involves the realignment of the driveway at 70 Main Street South, restoration of the erosion scour near the slope crest, and continual monitoring. In late 2019, TRCA retained GEI Consultants Inc. (formerly Mooney Metaxas Engineering Inc.) to develop detailed designs for the 70 Main Street South property based on the preferred concept. The proposed detailed design includes the relocation of the driveway outside of the erosion hazard, construction of an armourstone retaining wall, construction of a concrete toe wall, implementation of drainage improvements, and tableland restoration.

TRCA has negotiated contribution requirements with the landowners as per *TRCA’s Private Landowner Contribution Policy for Erosion Control Works (2017)*. TRCA will execute an Erosion Control Agreement (ECA) with the landowners prior to implementation of the project.

## **RATIONALE**

A Request for Tender was publicly advertised on the public procurement website [www.biddingo.com](http://www.biddingo.com) on July 16, 2021 and closed on August 6, 2021 at 12:00 pm. A mandatory bidder’s meeting and site tour was held on July 27, 2021. A total of seven (7) individuals registered at the bidder’s meeting. The bidder’s meeting was facilitated in accordance with the procedures of Incident Management System during the COVID-19 pandemic.

One (1) addendum was issued on July 29, 2021 to respond to questions received.

A total of twelve (12) contractors were noted as ‘full document takers’ on Biddingo for the RFT documents and three (3) digital tender submissions were received via [www.biddingo.com](http://www.biddingo.com) from the following Proponent(s):

- Loc-Pave Construction
- Metric Contracting Services Corporation
- R&M Construction

The Procurement Opening Committee opened the tenders on August 6, 2021 at 12:01 pm with the following results:

<b>Proponent</b>	<b>Fee (Excl. HST)</b>
R&M Construction	\$270,879
Loc-Pave Construction	\$282,798
Metric Contracting Services Corporation	\$302,429

The tender from Metric Contracting Services Corporation was disqualified because they did not include mandatory documentation components within their tender submission.

Staff reviewed the bid received from R&M Construction against its own cost estimate and has determined that the bid is of reasonable value and meets the requirements as outlined in the RFT documents. Therefore, it is recommended that contract No. 10036272 be awarded to R&M Construction at a total cost not to exceed \$270,879, plus 10% contingency, plus applicable taxes, with it being the lowest bid meeting TRCA’s specifications.



**Relationship to Building the Living City, the TRCA 2013-2022 Strategic Plan**

This report supports the following strategic priority set forth in the TRCA 2013-2022 Strategic Plan:

**Strategy 2 – Manage our regional water resources for current and future generations**

**FINANCIAL DETAILS**

Funds for the contract are allocated from TRCA's York Region erosion funding under the main account of 189-84. The cost of executing this contract, including all staff time and associated costs to manage the project, is being tracked under account 189-27.

**Report prepared by: Nikki Cordy, extension 5512**

**Email: [nikkolai.cordy@trca.ca](mailto:nikkolai.cordy@trca.ca)**

**For Information contact: Matt Johnston, extension 5525**

**Email: [matthew.johnston@trca.ca](mailto:matthew.johnston@trca.ca)**

**Date: August 6, 2021**

**Attachments: 3**

Attachment 1: Map of Project Location

Attachment 2: Orthophoto of Project Location

Attachment 3: Site Photos





Project Area



MeanderBelt\_2020



Watercourses



Regulation Limit



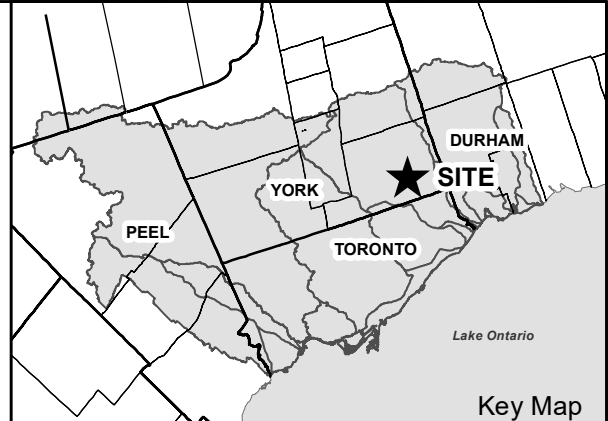
Parcel Assessment



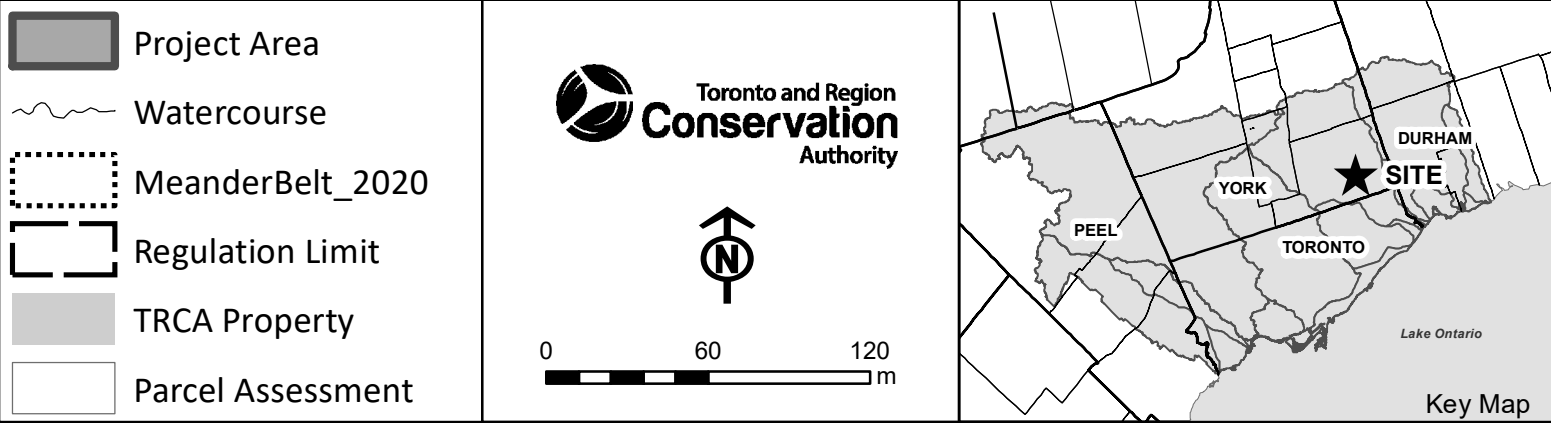
Toronto and Region  
**Conservation**  
Authority



0 60 120  
m









**Figure 1.** View of tableland conditions facing west; the erosion scour (surrounded by orange safety fencing) has grown in size since the initial inspection.



**Figure 2.** Slope crest with view of bare and unvegetated erosion scour on the slope crest facing east towards the Main Street South roadway.

**RES.#B81/21 -**

**STANDING OFFER SUPPLY FOR INFORMATION TECHNOLOGY SOLUTIONS**

Adoption of Kinetic Group Purchasing Organization (Kinetic GPO) contract for Information Technology infrastructure equipment, hardware products, and related services (Contract No. 10035438).

Moved by: Linda Jackson  
Seconded by: Xiao Han

**WHEREAS Toronto and Region Conservation Authority (TRCA) is engaged in ongoing business operations that require IT infrastructure equipment, hardware products, and related services;**

**AND WHEREAS Kinetic GPO has solicited and evaluated proposals through a publicly advertised process for a standing offer method of supply for information technology solutions;**

**THEREFORE, LET IT BE RESOLVED THAT TRCA staff be directed to utilize the Kinetic GPO contract (#17-02) for the supply of network technology products and services for the balance of the contract term ending in October 19, 2022;**

**AND FURTHER THAT authorized TRCA officials be directed to take whatever action may be required to implement the contract, including the obtaining of necessary approvals and the signing and execution of any documents.**

**CARRIED**

**BACKGROUND**

TRCA business operations require Information Technology infrastructure hardware, software, solutions and services including, but not limited to:

- Data Centre Solutions;
- Wired and Wireless Networking;
- Power and Cooling;
- Software; and
- Professional and Managed Services.

CDW Canada, a leading provider of technology solutions for Canadian private and public sector organizations has been awarded the standing offer contract with Kinetic GPO, which allows CDW Canada to offer guaranteed minimum discounts, as well as unmatched levels of service, advice, and support from expert teams.

**RATIONALE**

Kinetic GPO is a cooperative purchasing organization established for Broader Public Sector entities across Canada with the specific purpose of leveraging group buying to reduce procurement costs. Kinetic GPO has conducted a competitive procurement process to establish an Information Technology Solutions (#17-02) contract with CDW Canada.

The Kinetic GPO contract is available to Broader Public Sector agencies which allows TRCA to leverage the goods and services provided by CDW Canada.

**Relationship to Building the Living City, the TRCA 2013-2022 Strategic Plan**

This report supports the following strategic priority set forth in the TRCA 2013-2022 Strategic Plan:

**Strategy 7 – Build partnerships and new business models**

**Strategy 10 – Accelerate innovation**

**Strategy 11 – Invest in our staff**

**FINANCIAL DETAILS**

Based upon a review of business operations initiatives scheduled for implementation during the contract period, the anticipated costs for the requested goods and/or services are approximately \$400,000, plus applicable taxes. CDW Canada understands both the potential cost and resource implications associated with changes in workload. The goods and/or services will be provided on an “as required” basis with no minimum hours guaranteed.

Funds for the contract are identified in the 5 Shoreham Office project budget and ITRM Capital and Operating budgets.

**Report prepared by: James Dong, extension 5357**

**Emails: [james.dong@trca.ca](mailto:james.dong@trca.ca)**

**For Information contact: James Dong, extension 5357**

**Emails: [james.dong@trca.ca](mailto:james.dong@trca.ca)**

**Date: August 17, 2021**



### Section III – Items for the Information of the Board

#### **RES.#B82/21 - 2021 SIX MONTH FINANCIAL REPORT**

Receipt of Toronto and Region Conservation Authority's (TRCA) unaudited expenditures as of the end of the second quarter, June 30, 2021, for informational purposes.

Moved by: Jack Heath  
Seconded by: Linda Jackson

**IT IS RECOMMENDED THAT the 2021 Financial Report for the six-month period ending June 30, 2021 be received.**

**CARRIED**

#### **BACKGROUND**

As part of TRCA's financial governance procedures, staff are presenting the 2021 Six Month Financial Report, which covers the period from January 1, 2021 through to June 30, 2021. This report provides information on the spend rate of expenditures for the first six months of 2021.

#### **RATIONALE**

TRCA believes in transparency and accountability for its spending, revenue recognition and performance of service delivery objectives against approved budgets, for both the organization and for each project and program as an individual endeavour. This is further supported by TRCA's core values of integrity, collaboration, accountability, respect and excellence. TRCA recognizes that all projects and programs offered have cost implications and that all costs incurred are reasonable and practical in support of services. Transparency throughout the budget management process is achieved in part through the analysis and reporting on year to date revenues/expenses as compared to the current fiscal year budget. In order to improve the accuracy in reporting anticipated issues in expenditures, TRCA established a seasonal forecasting baseline using historical data from the past three years to estimate the seasonal variances within each program area.

#### **Relationship to Building the Living City, the TRCA 2013-2022 Strategic Plan**

This report supports the following strategy set forth in the TRCA 2013-2022 Strategic Plan:  
**Strategy 9 – Measure performance**

#### **FINANCIAL DETAILS**

The capital and operating report by Service Area and underlying Program Areas are provided in **Attachments 1 and 2** respectively. The attachments provide a summary analysis of expenditures to date and the variance explanations by Program Area which have a variance threshold of +/- 10% and \$500,000 from anticipated quarterly spend rates. Variances within these thresholds are deemed to be within the expected range. The capital report contains eight reportable variances for the six-month period, whereas the operating report contains one reportable variance. **Attachment 3** provides explanations for each reportable variance.

#### **DETAILS OF WORK TO BE DONE**

Staff are constantly analyzing TRCA's 2021 operations in the context of COVID-19's impact on the organization's revenues and expenditures and potential for government funding to reduce the negative repercussions of restrictions to our staff complement, while ensuring that the safety of staff and the public is maintained. Staff will continue to provide quarterly financial updates to the Board of Directors. More detailed information on COVID-19's year to date impacts can be found in the report titled *2021 COVID-19 Six Month Update*.

**Report prepared by: Jenifer Moravek, extension 5659**

**Emails: [jenifer.moravek@trca.ca](mailto:jenifer.moravek@trca.ca)**

**For Information contact: Michael Tolensky, extension 5965**

**Emails: [michael.tolensky@trca.ca](mailto:michael.tolensky@trca.ca)**

**Date: August 3, 2021**

**Attachments: 3**

Attachment 1 - Capital Budget Expenditures

Attachment 2 - Operating Budget Expenditures

Attachment 3 - Variance Explanations



ATTACHMENT 1: CAPITAL BUDGET EXPENDITURES

	Q2 2021 Anticipated		Q2 2021 Actual		Q2 2021 Variance		Expenditure Reportable Variance
	Anticipated Expenditures	Anticipated Q2 Spend (%)	Actual Expenditures	Actual Q2 Spend Rate (%)	\$ Difference Expenditures	% Difference Spend Rate	
Watershed Planning and Reporting	606,903	41%	465,074	31%	141,829	10%	
Climate Science	233,401	45%	234,850	45%	(1,449)	0%	
Water Resource Science	1,002,160	38%	707,965	27%	294,195	11%	
Erosion Management	25,614,943	37%	22,337,802	33%	3,277,142	5%	
Flood Management	1,894,911	44%	2,189,513	50%	(294,602)	-7%	
Biodiversity Monitoring	1,517,427	47%	1,167,559	37%	349,868	11%	
Ecosystem Management Research and Directions	619,016	56%	666,425	60%	(47,409)	-4%	
Forest Management	762,474	50%	630,738	41%	131,737	9%	
Restoration and Regeneration	6,557,320	41%	5,181,569	32%	1,375,751	9%	
Greenspace Securement	260,529	33%	788,230	99%	(527,701)	-66%	A
Greenspace Management	1,942,727	35%	537,754	10%	1,404,973	25%	B
Waterfront Parks	1,890,307	38%	529,854	11%	1,360,453	27%	C
Conservation Parks	113,152	37%	54,571	18%	58,581	19%	
Trails	5,318,813	40%	2,414,430	18%	2,904,383	22%	D
Black Creek Pioneer Village	217,682	46%	153,631	33%	64,051	14%	
Events and Festivals	-	0%	-	0%	-	0%	
Environmental Assessment Planning and Permitting	-	0%	132,889	20%	(132,889)	-20%	
Policy Development and Review	406,605	56%	243,545	33%	163,060	22%	
School Programs	1,740,953	47%	637,584	17%	1,103,368	29%	E
Newcomer Services	69,693	45%	60,247	39%	9,446	6%	
Family and Community Programs	7,858	32%	75,422	312%	(67,564)	-279%	
Living City Transition Program	2,645,096	48%	1,786,573	32%	858,523	15%	F
Community Engagement	1,440,923	39%	823,030	22%	617,893	17%	G
Financial Management	54,061	13%	55,398	13%	(1,337)	0%	
Corporate Management and Governance	24,029,213	59%	8,244,609	20%	15,784,605	39%	H
Human Resources	10,000	100%	376,739	3767%	(366,739)	-3667%	
Corporate Communications	-	0%	-	0%	-	0%	
Information Infrastructure and Management	286,201	46%	29,805	5%	256,396	41%	
Project Recoveries	-	0%	21,477	18%	(21,477)	-18%	
Vehicles and Equipment	-	0%	(47,693)	0%	47,693	0%	
Grand Total	79,242,367	44%	50,499,589	28%	28,742,778	16%	

ATTACHMENT 2: OPERATING BUDGET EXPENDITURES

	Q2 2021 Anticipated		Q2 2021 Actual		Q2 2021 Variance		Expenditure Reportable Variance
	Anticipated Expenditures	Anticipated Q2 Spend (%)	Actual Expenditures	Actual Q2 Spend Rate (%)	\$ Difference Expenditures	% Difference Spend Rate	
Watershed Planning and Reporting	228,020	52%	224,419	51%	3,602	1%	
Climate Science	-	0%	-	0%	-	0%	
Water Resource Science	-	0%	-	0%	-	0%	
Erosion Management	-	0%	21,769	44%	(21,769)	-44%	
Flood Management	462,147	45%	458,854	45%	3,292	0%	
Biodiversity Monitoring	3,782	63%	286	5%	3,495	58%	
Ecosystem Management Research and Directions	-	0%	-	0%	-	0%	
Forest Management	33,527	28%	36,323	30%	(2,796)	-2%	
Restoration and Regeneration	202,679	47%	120,575	28%	82,104	19%	
Greenspace Securement	-	0%	359	0%	(359)	0%	
Greenspace Management	441,253	73%	479,834	80%	(38,581)	-6%	
Rental Properties	788,221	55%	545,145	38%	243,076	17%	
Waterfront Parks	-	0%	-	0%	-	0%	
Conservation Parks	1,785,022	35%	2,109,202	42%	(324,181)	-6%	
Trails	-	0%	-	0%	-	0%	
Bathurst Glen Golf Course	431,227	36%	343,539	28%	87,688	7%	
Black Creek Pioneer Village	943,193	46%	748,850	36%	194,342	9%	
Events and Festivals	79,188	65%	14,093	12%	65,095	54%	
Wedding and Corporate Events	-	0%	-	0%	-	0%	
Development Planning and Regulation Permitting	3,578,552	49%	2,957,815	41%	620,737	9%	
Environmental Assessment Planning and Permitting	2,365,007	50%	2,083,154	44%	281,853	6%	
Policy Development and Review	319,125	56%	239,444	42%	79,681	14%	
School Programs	1,541,156	47%	1,169,467	36%	371,689	11%	
Newcomer Services	480,220	49%	395,471	40%	84,749	9%	
Family and Community Programs	399,280	45%	265,529	30%	133,752	15%	
Living City Transition Program	-	39%	6,014	0%	(6,014)	39%	
Community Engagement	23,976	62%	1,499	4%	22,478	58%	
Social Enterprise Development	-	0%	-	0%	-	0%	
Financial Management	1,635,482	48%	1,503,272	44%	132,210	4%	
Corporate Management and Governance	3,985,683	66%	3,390,357	56%	595,326	10%	I
Human Resources	900,008	49%	601,286	33%	298,722	16%	
Corporate Communications	888,786	52%	682,070	40%	206,715	12%	
Information Infrastructure and Management	1,070,984	41%	935,697	36%	135,287	5%	
Project Recoveries	(1,351,683)	34%	(1,715,334)	43%	363,651	-9%	
Vehicles and Equipment	(18,151)	12%	39,284	-25%	(57,435)	37%	
Grand Total	21,216,684	51%	17,658,275	42%	3,558,409	9%	

**ATTACHMENT 3: VARIANCE EXPLANATIONS****CAPTIAL REPORTABLE VARIANCE NOTES - EXPENDITURES (Figures in 000's)**

<b>A</b>	The higher than anticipated expenditures are related to the disposal of the non-ecologically significant portion of the Tompion lands. Once this is taken into consideration, the variance is \$0 and 0% which is within the acceptable threshold.
<b>B</b>	The lower than anticipated expenditures are related to the Albion Hills Conservation Area office and workshop replacement, which has been deferred to Q4 2021 as a result of delays in planning and design. Once this is taken into consideration, the variance is \$519 and 9% which is within the acceptable threshold.
<b>C</b>	The lower than anticipated expenditures are due to delays in the detailed design for the Scarborough Waterfront Project, resulting from various technical challenges presented as the process has advanced. TRCA continues to work with the City of Toronto through project planning to move the design exercise forward and is in on-going discussions with City Finance and Transportation regarding the confirmation of implementation funding. Once this is taken into consideration the variance is (-22) and 0% which is within the acceptable threshold.
<b>D</b>	The lower than anticipated expenditures are due to delays for a number of contracted service trail infrastructure projects including: The Meadoway, Lambton Woods Pedestrian Bridge Replacement and Moore-Heath Beltline Trail Switchback, which are all anticipated to begin in Q3. Additionally, the scope of work for Cudmore Creek trail improvements has been reduced due to funding constraints. Once this is taken into consideration the variance is \$726 and 5% which is within the acceptable threshold.
<b>E</b>	The lower than anticipated expenditures are due to the deferral of remaining site improvements at Bolton Camp until sufficient funding is secured. Once this is taken into consideration the variance is \$283 and 8% which is within the acceptable threshold.
<b>F</b>	The lower than anticipated expenditures are due to the cancellation of in-person training programs and events as a result of COVID-19. Once this is taken into consideration the variance is \$428 and 8% which is within the acceptable threshold.
<b>G</b>	The lower than anticipated expenditures are due to staff gapping. Additionally, the Morningside Legacy project is anticipated to be implemented in Q3 & Q4 of this year. Once this is taken into consideration the variance is \$277 and 7% which is within the acceptable threshold.
<b>H</b>	The lower than anticipated expenditures are related to the delivery and installation of mass timber at TRCA's new administrative office building, which has been delayed to Q4. Once this is taken into consideration the variance is \$1,801 and 4% which is within the acceptable threshold.

**OPERATING REPORTABLE VARIANCE NOTES - EXPENDITURES (Figures in 000's)**

<b>I</b>	The lower than anticipated expenditures are due to a reduced number of corporate offerings as a result of COVID-19. Once this is taken into consideration the variance is \$323 and 5% which is within the acceptable threshold.
----------	----------------------------------------------------------------------------------------------------------------------------------------------------------------------------------------------------------------------------------

**RES.#B83/21 -****2021 COVID-19 SIX MONTH UPDATE**

To provide an update to Toronto and Region Conservation Authority's (TRCA) Board of Directors regarding the financial impacts of COVID-19 in the first six months of 2021.

Moved by: Jack Heath  
Seconded by: Linda Jackson

**IT IS RECOMMENDED THAT this 2021 COVID-19 Six Month Update report be received.**  
**CARRIED**

**BACKGROUND**

Since the commencement of COVID-19's impact on TRCA operations in March 2020, staff have provided updates to the Board of Directors regarding the ongoing response to the pandemic in the form of reports, memos, and presentations. These updates provide an overview of the changing circumstances around the work environment, financial implications, and operational restrictions that TRCA continues to face. The impact of COVID-19 on TRCA's operating budget was successfully managed by staff throughout 2020 and into 2021, this can be directly attributed to the hard work of staff across the organization to adapt ongoing programming to meet the provincial directives.

Staff are now prepared to shift between adapted and in-person programming in response to public health conditions.

**RATIONALE**

COVID-19 restrictions have continued to impact TRCA's business models and has resulted in the cancellation of in-person events and programming in the first six months of 2021. A summary of the province-wide restrictions impacting TRCA's operations can be found below:

Stage	Date
Province-wide Stay-at-Home order	December 2020 – June 11, 2021, with brief periods of reopening in Durham & York regions
Step 1 of the Roadmap to Reopen	June 11, 2021 – June 29, 2021
Step 2 of the Roadmap to Reopen	June 30, 2021 – July 15, 2021
Step 3 of the Roadmap to Reopen	July 16, 2021 - Present
Roadmap Exit Step	To be determined

**Relationship to Building the Living City, the TRCA 2013-2022 Strategic Plan**

This report supports the following strategy set forth in the TRCA 2013-2022 Strategic Plan:  
**Strategy 9 – Measure performance**

**FINANCIAL DETAILS**

As noted in COVID-19 financial updates provided throughout 2020, TRCA's operating budget and more specifically, authority generated revenue, is most heavily impacted by restrictions. To examine the financial impacts of COVID-19 in the first six months of 2021, TRCA's operating budget performance is compared to the same period of 2020 in *Table 1* below:

**Table 1 - TRCA Operating Budget (Actual Six-Month Performance)**

	<b>2021</b>	<b>2020</b>	<b>Variance (\$)</b>
Expenditures	17,658,276	18,114,321	(456,045)
TRCA Generated Revenue	11,810,635	7,338,537	4,472,098
<b>Deficiency of Revenue over Expenditures</b>	<b>-5,847,641</b>	<b>-10,775,784</b>	<b>4,928,143</b>

The deficiency of revenue over expenditures each year above is not a financial loss but illustrates the portion of government funding in TRCA's operating budget. Government funding, which is over 90% operating levy, increased from \$16.8 million in 2020 to \$17.8 million in 2021.

### **Operating Variance Explanation**

In analyzing TRCA's Service Area performance over the six-month period, thresholds consistent with those utilized to analyze TRCA's expenses to date in the *2021 Six Month Financial Report*, +/- 10% and \$500,000, were applied to the organization's Service Areas. As shown in *Table 2* below, the first six months of 2021 have generated a 61% increase in authority generated revenue compared to the first six months of 2020.

**Table 2 – Authority Generated Revenue (Actual Six-Month Performance)**

<b>Authority Generated Revenue</b>	<b>2021</b>	<b>2020</b>	<b>Variance (\$)</b>	<b>Explanation</b>
Watershed Planning & Reporting	-	-	-	
Water Risk Management	-	-	-	
Regional Biodiversity	1,479,554	892,598	586,956	<b>A</b>
Greenspace Securement and Management	680,467	719,597	(39,130)	
Tourism and Recreation	4,225,685	1,656,950	2,568,735	<b>B</b>
Planning and Development Review	4,067,028	3,384,604	682,424	<b>C</b>
Education and Outreach	1,069,756	483,607	586,148	<b>D</b>
Sustainable Communities	215,206	136,800	78,406	
Corporate Services	72,939	64,380	8,560	
<b>Grand Total</b>	<b>11,810,635</b>	<b>7,338,537</b>	<b>4,472,098</b>	

The following explanations for the increased revenue are outlined below in Tables 3 - 6:

**Table 3 – Regional Biodiversity (Actual Six-Month Performance)**

	<b>2021</b>	<b>2020</b>	<b>Variance (\$)</b>	<b>Variance (%)</b>
Expenditures	157,184	416,896	(259,712)	(62.3%)
TRCA Generated Revenue	1,479,554	892,598	586,956	65.8%
<b>Excess of Revenue over Expenditures</b>	<b>1,322,370</b>	<b>475,702</b>	<b>846,668</b>	<b>178.0%</b>

The 2021 increase in TRCA generated revenue noted in Table 3 above is comprised of tipping fee revenue generated at the Brock North and Brock South sites. Once this is taken into consideration the variance is within the acceptable threshold. Tipping fee revenue from Brock North and Brock South has not been impacted by the COVID-19 pandemic, as essential construction projects and services have remained operational during the Stay-at-Home order. The revenue generated at these sites will offset all development and operating expenditures and surplus revenue will be used for the future restoration of the Brock North lands and Greenwood Conservation Area lands.

**Table 4 – Tourism & Recreation (Actual Six-Month Performance)**

	<b>2021</b>	<b>2020</b>	<b>Variance (\$)</b>	<b>Variance (%)</b>
Expenditures	3,215,684	3,155,525	60,160	1.9%
TRCA Generated Revenue	4,225,685	1,656,950	2,568,735	155.0%
<b>Excess (Deficiency) of Revenue over Expenditures</b>	1,010,001	(1,498,575)	2,508,575	(167.4%)

The 2021 increase in TRCA generated revenue noted in Table 4 above is due to additional commercial filming revenue generated at TRCA Conservation Areas (\$1.4 million). Once this is taken into consideration the variance is within the acceptable threshold. This revenue will be used to offset additional operating costs or COVID-19 related revenue losses. Any remaining revenue may also support unique one-time expenses such as Gypsy moth spray at Boyd Conservation Park, the installation of automated gates, or contribute to corporate reserves.

**Table 5 – Planning & Development (Actual Six-Month Performance)**

	<b>2021</b>	<b>2020</b>	<b>Variance (\$)</b>	<b>Variance (%)</b>
Expenditures	5,280,413	5,016,516	263,897	5.3%
TRCA Generated Revenue	4,067,028	3,384,604	682,424	20.2%
<b>Deficiency of Revenue over Expenditures</b>	(1,213,386)	(1,631,912)	418,526	(25.6%)

The 2021 increase in TRCA generated revenue noted in Table 5 above is due to an increase in the number of development planning applications in 2021. Once this is taken into consideration the variance is within the acceptable threshold.

**Table 6 – Education & Outreach (Actual Six-Month Performance)**

	<b>2021</b>	<b>2020</b>	<b>Variance (\$)</b>	<b>Variance (%)</b>
Expenditures	1,830,467	2,184,391	(353,925)	-16.2%
TRCA Generated Revenue	1,069,756	483,607	586,148	121.2%
<b>Deficiency of Revenue over Expenditures</b>	(760,711)	(1,700,784)	940,073	-55.3%

The 2021 increase in TRCA generated revenue noted in Table 6 above is due to fees collected at Black Creek Pioneer Village, Kortright, Swan Lake, Claremont, Tommy Thompson Park and Claireville for summer camp bookings which were cancelled throughout 2020 due to COVID-19. Once this is taken into consideration the variance is within the acceptable threshold.

#### **DETAILS OF WORK TO BE DONE**

TRCA's Human Resources team will continue to lead the monitoring of public health, legislative changes and partner municipality practices to ensure TRCA is legislatively compliant and has adopted the most current public health requirements and recommendations.

Staff will continue to offer virtual programming and are preparing to offer in-person programming while conditions allow in the second half of the year. Additionally, staff are in discussions with area school boards to begin to plan for a safe reintroduction of class field trips when appropriate and public health conditions permit, with day field trips anticipated in late 2021 and overnight excursions in 2022.

Staff will continue to monitor the financial health of the organization and investigate all opportunities provided to mitigate financial losses.

**Report prepared by: Jenifer Moravek, extension 5659**

**Emails: [jenifer.moravek@trca.ca](mailto:jenifer.moravek@trca.ca)**

**For Information contact: Michael Tolensky, extension 5965**

**Emails: [michael.tolensky@trca.ca](mailto:michael.tolensky@trca.ca)**

**Date: August 3, 2021**

**RES.#B84/21 -****FUNDING AND GRANTS PROGRAM**

In-Year Program Update to Toronto and Region Conservation Authority's (TRCA) Board of Directors on the Funding and Grants program and to highlight the success rate as of August 13, 2021.

Moved by: Jack Heath  
Seconded by: Linda Jackson

**IT IS RECOMMENDED THAT the staff report highlighting the in-year Funding and Grants program update for 2021, be received.**

**CARRIED**

**BACKGROUND**

The Funding and Grants program within the Strategic Business Planning and Performance business unit provides timely and seamless support for all TRCA and Toronto and Region Conservation Foundation (TRCF) funding and grant applications. This program provides opportunities for TRCA programs and services to diversify their revenue streams through additional support provided through the centralized funding and grants team. The funding and grants team also assists in strengthening the leadership and collaboration among all divisions to ensure consensus in the prioritization and strategic positioning of all new funding opportunities.

**RATIONALE**

**Attachment 1** provides a summary of the status of funding applications submitted as of August 13, 2021, which are organized based on their current status of approved, under review, and declined grants. The attachment is current as of August 13, 2021.

**Relationship to Building the Living City, the TRCA 2013-2022 Strategic Plan**

This report supports the following strategies set forth in the TRCA 2013-2022 Strategic Plan:

**Strategy 7 – Build partnerships and new business models**

**Strategy 9 – Measure performance**

**FINANCIAL DETAILS**

Between January 2021 and August 13, 2021, the Funding and Grants program has facilitated a total of 48 grant submissions with a total in-year request of \$12.1M. The additional revenues and support generated through the funding and grants program help to provide projects and programs with an increasingly sustainable business model by reducing reliance on partner municipality funding.

TRCA currently has approximately \$7.4M in grant applications under review with various funding programs following grant applications that were submitted in the current fiscal year. Throughout 2021 to date, TRCA received notice that \$3.7M has been awarded through the Funding and Grants program, and that \$8.3M has been declined.

**Table 1: In-Year Grant Program Update**

<b>Grant Status</b>	<b># of Grants</b>	<b>Approved/Requested Funding \$ (000's)</b>
Under Review Grants	19	\$7,376
Awarded Grants	30	\$3,741
Declined Grants	13	\$8,306



In addition to the funding applications submitted and/or awarded in the current fiscal year, TRCA continues to manage grants and funding that have been successful in previous fiscal years and were still active in 2021. TRCA has budgeted a total of \$21.0M in revenues for 2021, which is representative of all sources of grant funding.

As of August 13, 2021, TRCA had earned 21% of the budgeted grant revenue for 2021. The percentage of revenue earned appears low as a result of the timing of invoicing for the Disaster Mitigation and Adaptation Fund (DMAF). TRCA staff are working closely with program officers throughout this process and will continue to report on the status of these projects. Additionally, COVID-19 restrictions have delayed implementation of the Administrative Head Office Building project and thus payments from Natural Resources Canada for TRCA's GCWood grant have been deferred.

The following section highlights some of the major projects and programs that make up the budgeted total for each revenue category:

### **Federal**

*Toronto Region Ravine Erosion Management and Hazard Mitigation Project and Waterfront Erosion Hazard Mitigation Project*– With funding from the Government of Canada's DMAF program, these projects continue to be implemented to address erosion issues within TRCA's jurisdiction. The projects address erosion along ravine systems in the Region of Peel, York Region and the City of Toronto, as well as maintaining and restoring TRCA's extensive network of shoreline erosion control structures over the next 7 years.

*The Newcomer Youth Green Economy Project (NYGEP)* – With funding from Immigration, Refugees and Citizenship Canada, NYGEP supports newcomer youth interested in careers in the environmental sector by providing access to experiential learning opportunities and job skills training. Despite challenges posed by restrictions to in-person learning, staff have mobilized virtual alternatives to ensure NYGEP's continuous and successful implementation.

*TRCA's New Administrative Office Building* – With funding from Natural Resources Canada's Green Construction through Wood (GCWood) Program, TRCA is constructing a new mass timber head office building which promises to be one of the most energy-efficient office buildings in North America once completed.

### **Provincial**

*Professional Access Into Employment (PAIE) Program* – With a funding extension from the Ontario Ministry of Labour, Training and Skills Development, the PAIE Program will continue to help internationally trained environmental engineers, geoscientists, planners, ecologists and green building specialists to obtain commensurate employment in Ontario into Fall 2021. A proposal has been submitted to the Ministry to further extend PAIE implementation until 2024.

### **Municipal**

*Toronto Tree Cover Project* – The Toronto Tree Cover Project has engaged communities throughout Toronto in support of the development and expansion of native tree cover on commercial, industrial and institutional lands throughout the city for over three years.

### **Non-Government**

*The Meadoway* – With funding from the Weston Family Foundation, Environment and Climate Change Canada, and City of Toronto, detailed design work is currently being completed for The

Meadoway trail network, as well as extensive meadow restoration and outreach and education programs to engage and inform members of the surrounding community.

The funding and grants program continues to support the establishment and success of sustainable business models through collaboration with partners and the pursuit of diversified revenue streams which directs additional resources towards key initiatives.

#### **DETAILS OF WORK TO BE DONE**

Various aspects of the Funding and Grants Program continue to be affected by the COVID-19 pandemic. The Funding and Grants team will continue to work closely with TRCA's funding partners to ensure that grant application submissions and reporting are submitted in a timely manner, despite delays and implementation changes caused by public health restrictions. The Funding and Grants team will also continue to work with TRCA's partners to adjust to our shared circumstances.

The *Disaster Mitigation and Adaptation Fund* (DMAF) has re-opened and will be accepting applications to its small-scale stream (projects with budgets between \$1M and \$20M) and large-scale stream (projects with budgets greater than \$20M). The Funding and Grants team is exploring this new intake by collaborating with TRCA staff and municipal partners to identify eligible projects, secure matching dollars and develop strong funding proposals. DMAF already provides significant support for TRCA's core natural hazard programs, and the Funding and Grants team anticipates a concerted effort to extend this support through collaborative applications – including both partner-led and TRCA-led initiatives.

**Report prepared by: Kimberly Krawczyk, extension 5862**

**Emails: [kim.krawczyk@trca.ca](mailto:kim.krawczyk@trca.ca)**

**For Information contact: Jenifer Moravek, extension 5659**

**Emails: [jenifer.moravek@trca.ca](mailto:jenifer.moravek@trca.ca)**

**Date: August 19, 2020**

**Attachments: 1**

Attachment 1: 2021 In-Year Grant Program Update

## Attachment 1: Year-End Grant Program Update

Funding Body	Funding Program/Stream	Project Title	Project Status	Approved / Requested Amount (\$000's)
<b>Grants Under Review</b>				
City of Toronto	Community Planting and Stewardship Grant	Toronto Tree Cover Project	Under Review	100
Environment and Climate Change Canada	EcoAction	The Meadoway: Education and Community Restoration	Under Review	100
Environment and Climate Change Canada	EcoAction	Working with Local Communities to Improve Freshwater Management	Under Review	100
Environment and Climate Change Canada	Nature Smart Climate Solutions Fund	Durham Climate Change Solutions	Under Review	167
Environment and Climate Change Canada	Nature Smart Climate Solutions Fund	The Meadoway Restoration	Under Review	1,348
Employment and Social Development Canada	Enabling Accessibility Fund	Nashville Conservation Reserve Accessible Trail and Parking Area	Under Review	504
Federal Economic Development Agency for Southern Ontario	Canada Community Revitalization Fund	The Improvement of Albion Hills Conservation Park Washrooms	Under Review	360
Federal Economic Development Agency for Southern Ontario	Canada Community Revitalization Fund	The Retrofit of Altona Forest Recreational Trails	Under Review	198
Federal Economic Development Agency for Southern Ontario	Canada Community Revitalization Fund	The Construction of Town of Caledon Bolton Camp Site Entrance	Under Review	750
Federal Economic Development Agency for Southern Ontario	Canada Community Revitalization Fund	The Construction of York Region Multi-Use Trail	Under Review	236
Federal Economic Development Agency for Southern Ontario	Canada Community Revitalization Fund	The Retrofit of Petticoat Creek Workshop and Administration Centre	Under Review	615
Ministry of the Environment, Conservation and Parks	Great Lakes Program	Identifying Local Factors and Sources Affecting Stream Chloride Concentrations in the Toronto Region	Under Review	40
Ministry of the Environment, Conservation and Parks	Great Lakes Program	High-resolution Temporal Chloride Patterns and Contributions from Urbanized Watersheds	Under Review	73
Ministry of the Environment, Conservation and Parks	Great Lakes Program	Rural Clean Water Program	Under Review	40
Ministry of Heritage, Sport, Tourism and Culture	Reconnect Festival and Event Program	Sugarbush Maple Syrup Festival	Under Review	151
Ministry of Labour, Training and Skills Development	Ontario Bridge Training Program	Providing Access into Employment (PAIE)	Under Review	2,225
Ministry of Natural Resources and Forestry	Species at Risk Stewardship Program	Improving Monarch Habitat in the Meadoway through Outreach and Education	Under Review	50
Ministry of Natural Resources and Forestry	Species at Risk Stewardship Program	Tommy Thompson Park Phragmites Management	Under Review	150
Public Health Agency of Canada	Intersectoral Action Fund	Growing Healthy Towers: Transformative Partners for a Healthy Built Environment	Under Review	169
<b>Subtotal - Under Review Grants</b>				<b>\$ 7,376</b>
<b>Awarded Grants</b>				
Bonneville Environmental Foundation	Bonneville Environmental Foundation	Jefferson, Jordan and Jayfield Parks	Awarded	200
Employment and Social Development Canada	Canada Summer Jobs	TRCA Canada Summer Jobs 2021	Awarded	775
Environment and Climate Change Canada	Great Lakes Protection Initiative	Evaluating Fisheries in the Toronto and Region Area of Concern using Acoustic Telemetry	Awarded	107
Environment and Climate Change Canada	Great Lakes Protection Initiative	Rat's Spit Restoration Project	Awarded	73
Environment and Climate Change Canada	Great Lakes Protection Initiative	Wildlife Habitat Restoration in the Central Toronto Waterfront	Awarded	203
Environment and Climate Change Canada	Habitat Stewardship Program (Terrestrial)	Claireville Conservation Area Wetland Connectivity Project	Awarded	21
Environment and Climate Change Canada	Habitat Stewardship Program (Terrestrial)	The Meadoway: Pollinator Habitat for Monarchs	Awarded	75
Environment and Climate Change Canada	Habitat Stewardship Program (Terrestrial)	The 4M Project: Supporting Monarchs, Migration, Milkweed and Monitoring through Outreach	Awarded	66
Fisheries and Oceans Canada	Asian Carp Monitoring Program	TRCA Asian Carp Monitoring Program	Awarded	102
Food Banks Canada	Emergency Food Security Fund	Food Service Provision for Vulnerable Communities	Awarded	16
Forest Ontario	Grassland Stewardship Initiative	The Meadoway: Meadow Restoration Project	Awarded	40
Heritage Canada	Celebrate Canada	Land as Teacher Gathering	Awarded	20
Heritage Canada	Young Canada Works	Archaeology Field Staff	Awarded	17
Infrastructure Canada	Investing in Canada Infrastructure Program (ICIP)	Carruthers Creek Wetland	Awarded	500
Infrastructure Canada	National Disaster Mitigation Program (NDMP)	TRCA Shoreline Hazard Mapping Update	Awarded	415
Infrastructure Canada	National Disaster Mitigation Program (NDMP)	Jurisdictional Spills Assessment - Flood Plain Mapping Extension	Awarded	136
Ministry of the Environment, Conservation and Parks	Great Lakes Local Action Fund	Toronto Inner Harbour Floatables Strategy	Awarded	61
Ministry of the Environment, Conservation and Parks	Great Lakes Program	Rural Clean Water Program	Awarded	40
Ministry of the Environment, Conservation and Parks	Great Lakes Program	Ajax Storm Sewer Phosphorous Monitoring	Awarded	21
Ministry of Heritage, Sport, Tourism and Culture	Reconnect Festival and Event Program	Magical Christmas Forest at Kortright	Awarded	57
Ministry of Natural Resources and Forestry	Water and Erosion Control Infrastructure (WECI)	TRCA Projects	Awarded	589
Ontario Active School Travel	Ontario Active School Travel Fund	OAST Brampton	Awarded	29
Ontario Active School Travel	Ontario Active School Travel Fund	OAST Caledon	Awarded	29
Project Learning Tree	Green Jobs	TRCA Green Jobs	Awarded	24
Region of Peel	Social Service Relief Funding	Food Service Provision for Vulnerable Communities	Awarded	68
TC Energy	Build Strong Fund	Nashville Conservation Reserve Management Program	Awarded	5
TD Friends of the Environment Foundation	TD Friends of the Environment Foundation Grant	Active Transportation Programming in Mississauga Schools	Awarded	10
TD Friends of the Environment Foundation	TD Friends of the Environment Foundation Grant	Girls Can Too: Building an Environment for Change	Awarded	7
TD Friends of the Environment Foundation	TD Friends of the Environment Foundation Grant	The Monarch Way Project	Awarded	14
Tree Canada	National Greening Program	Brock South Tree Planting	Awarded	21
<b>Subtotal - Awarded Grants</b>				<b>\$ 3,741</b>
<b>Declined Grants</b>				
Bell Canada	Let's Talk Community Fund	Let's Walk: Forest Therapy in the GTA	Declined	14
Community Foundations of Canada	Canada Healthy Communities Initiative	Improved Community Access to Waterfront Programming at Lake St. George	Declined	203
Community Foundations of Canada	Canada Healthy Communities Initiative	Responding to COVID through Green Infrastructure Revitalization	Declined	250

Environment and Climate Change Canada	Environmental Damages Fund	Climate Change Champions	Declined	4,158
Environment and Climate Change Canada	Climate Action and Awareness Fund	Building Climate Leadership in Vulnerable Neighbourhoods	Declined	2,976
Friends of the Greenbelt Foundation	Resilient Greenbelt Fund	Planting a Future Forest at Brock South	Declined	136
Friends of the Greenbelt Foundation	Resilient Greenbelt Fund	Etobicoke Creek Valley Community Restoration Project	Declined	41
Hydro One	Hydro One Community Fund	Creating a Safe and Welcoming Neighbourhood through Community Intersection Improvement	Declined	24
Infrastructure Canada	National Disaster Mitigation Program (NDMP)	Etobicoke Creek Hydrology Update and Stormwater Management Criteria Assessment	Declined	150
Ministry for Seniors and Accessibility	Inclusive Community Grant	Gifted Seniors Community Sharing Project	Declined	60
Toronto Atmospheric Fund	Toronto Atmospheric Fund	Evaluation of Low-Carbon Building Energy Technologies	Declined	244
Wildlife Habitat Canada	Stamp Initiative	Phragmites Management at Tommy Thompson Park	Declined	40
Wildlife Habitat Canada	Community Conservation Action Program	Girls Can Too: Tommy Thompson Park	Declined	10
<b>Subtotal Declined Grants</b>				<b>\$ 8,306</b>



**RES.#B85/21 -**

**2021 RISK PROGRAM UPDATE**

Update on Toronto and Region Conservation Authority's (TRCA) Risk Management Program.

Moved by: Jack Heath  
Seconded by: Linda Jackson

**IT IS RECOMMENDED THAT this report on TRCA's Risk Management Program be received.**

**CARRIED**

**BACKGROUND**

At Board of Directors Meeting #6/19, held on June 21, 2019, Resolution #A124/19 was approved as follows:

*THAT TRCA's Risk Management Policy (the Policy) be approved and take effect upon approval by the Board of Directors;*

The Policy provides the following guidance on the issue of risk:

- The mandate to manage the issue of risk;
- A common language around the issue of risk;
- Roles and responsibilities on the management of risk;
- A process for the management of risk;
- Principles on how the organization should address risk;
- Guidance on what level of risk is acceptable to the organization and how it should be managed; and
- A requirement to report annually on the status of TRCA's Risk Program

**RATIONALE**

TRCA's Risk Program ("Program") includes traditional aspects of loss, incident and insurance management activities, health and safety assessments, contract management activities, business planning components and flood and erosion risk service programs. TRCA's adoption of the Policy introduced additional enterprise risk management concepts into TRCA's risk management practice and is being guided broadly by ISO 31000:2009 Risk Management Principles and Guidelines.

More specific risk management guidance is offered by TRCA's Risk Committee ("Committee") which consists of:

- Chief Financial and Operating Officer (Chair);
- Associate Director, Property and Risk Management;
- Legal Counsel;
- Advisor, Risk Management;
- Controller; and
- Other subject matter experts as necessary to support the work of the Committee.

The Committee's work is focused primarily on providing direction to the Risk Management Program, prioritizing action to manage risk and acts as a formal risk assessment group for the organization. The day-to-day management of various risk issues is, however an enterprise-wide effort supported by the diligent contribution of staff across the entire organization. This work is facilitated by a variety of systems including TRCA's incident reporting, procurement and claims management databases. The Centralized Planning and Reporting Database, safety checks, hazard assessments, incident plans, claims processes, incident response teams and many other operations are also important parts of the enterprise-wide risk management system.

Some highlights of corporate efforts to strengthen TRCA's risk resilience in 2020 included:

### **COVID-19 Response**

COVID-19 has presented one of the most ongoing and challenging operational working environments in decades. Despite these challenges, under the continued guidance of the Senior Leadership Team Pandemic Response Committee TRCA maintained healthy business continuity in permitted areas of business, through a suite of previously reported expenditure reductions and ongoing efforts of staff to adapt ongoing programming to meet provincial and public health directives.

### **Incident and Contingency Planning**

In an ongoing effort to improve TRCA's incident management practice, staff streamlined incident reporting and emergency management information by centralizing all incident reporting through a centralized incident reporting portal accessible to all staff. To further guide the use of all incident planning, reporting activities, TRCA developed the Incident and Contingency Planning Guideline. The Guideline was developed in support of all existing corporate incident response tools and to provide additional information to support a recently launched corporate wide incident and emergency response training for all staff. Working within the existing framework, corporate facility managers and select program managers also undertook the significant effort of updating contingency plans for over 16 core services across the organization as well as Emergency Action Plans for each of TRCA's 22 facilities. Future efforts are aimed at further centralizing emergency and incident planning efforts as well as life-safety planning efforts under the direction of the corporate Asset Management Program.

### **Claims Management**

2020 saw a drastic reduction in the number of incidents reported by staff. Year over year TRCA's incident experience saw a 58% reduction in the number of incidents reported to 66 from Jan 2020 to Jan 2021. To date, TRCA is tracking 28 total claims attributable to the same time period. Proportionally, this represents 42% of all reported incidents and an increase of 17% year to year. The decrease in reported incidents is largely explained by the reduction in many of TRCA's operations, including programs in the Tourism and Recreation and Education Outreach service areas as a result of COVID-19. Together these service areas contribute to the majority of TRCA's incident reports. The proportional increase in claims is largely attributable to an increase in Auto and Equipment incidents in 2020, and in particular at-fault incidents. Other areas of risk remained largely proportional year over year. Areas for improvement in incident and claims response are currently being evaluated in support of TRCA's Certificate of Recognition certification efforts.

### **RISK OUTLOOK AND PRIORITIES**

TRCA continually reviews risk exposures including vulnerabilities that face the organization. Reviews are undertaken through the Committee and are based on best available information including incident reports, loss data, staff interviews, industry data and global risk reports. These activities regularly identify areas for action as well as other opportunities to improve preparedness to certain exposures. Some of the ongoing priorities include:

### **Incident and Claims Management**

While the centralization of TRCA's incident reporting systems into a single incident reporting portal represents a significant improvement in managing incidents and claims throughout the organization, the system continues to rely on dated technology. The development of a single comprehensive incident reporting and claims management system remains an ongoing unmet

need and risk management program priority.

### **Fleet and Equipment Risk**

Preliminary areas for improvement in the area of fleet risk include streamlining of policy, annual training of staff authorized to operate fleet, remedial training for staff involved in at-fault accidents, the implementation of annual abstract reviews and development of corporate claims and incident performance targets. These efforts are ongoing areas for improvement and are being led by Fleet Services.

### **Land Classifications and Service Standards**

TRCA's recent corporate realignment has led to many opportunities for operational efficiencies. While staff continue to diligently manage corporate assets, the realignment offers an opportunity to streamline and standardize these ongoing land management activities with an aim to reduce service time, and improve communications both internally and externally on TRCA's corporate land management status.

### **Risk Education Program**

An ongoing goal of the Risk Program is to increase the corporate knowledge base on issues of risk and risk management. While numerous guides on traditional risk issues have been developed and posted on corporate intranet services. The recent successes of the Learning and Development Team's in implementing a corporate Learning Management System offers an opportunity to leverage corporate knowledge tools to boost staff familiarity on risk management concepts, contract administration, construction, insurance, surety management and other related topics.

### **Cost of Risk**

TRCA's primary means of financing risk is via insurance. Global premium rates continue to escalate at a concerning rate. An ongoing goal of the risk program is to monitor and maintain renewal rates within market rates. TRCA continues to work with the Conservation Ontario Insurance Benefits Committee as well as it's brokers to monitor market conditions and to review how it structures coverage to ensure TRCA maximizes the value it receives on premium dollars spent.

In addition to these priority areas, TRCA is actively addressing exposures to other risks by regularly reviewing its business practices and making improvements to the way TRCA does its business.

### **Relationship to Building the Living City, the TRCA 2013-2022 Strategic Plan**

This report supports the following strategy set forth in the TRCA 2013-2022 Strategic Plan:

#### **Strategy 3 – Rethink greenspace to maximize its value**

### **DETAILS OF WORK TO BE DONE**

In addition to the items previously described in the report, the Committee will continue to review opportunities to improve TRCA's risk management framework, as well as opportunities to integrate risk management practices into existing corporate practices.

**Report prepared by: Adam Szaflarski, extension 5596**

**Emails: [adam.szaflarski@trca.ca](mailto:adam.szaflarski@trca.ca)**

**For Information contact: Adam Szaflarski, extension 5596**

**Emails: [adam.szaflarski@trca.ca](mailto:adam.szaflarski@trca.ca)**

**Date: August 27, 2021**

**RES.#B86/21 -**

**Q2 2021 COMMUNICATIONS SUMMARY**

Information report regarding Toronto and Region Conservation Authority's (TRCA) corporate media communication activities during the second quarter of 2021. (April 1 – June 30)

Moved by: Jack Heath  
Seconded by: Linda Jackson

**IT IS RECOMMENDED THAT the Q2 2021 Communications Summary report be received.**  
**CARRIED**

**BACKGROUND**

The Communications, Marketing and Events business unit, with involvement of program areas across TRCA's Divisions, carries out corporate communications programs to provide TRCA with a unified voice that aligns consistently with strategic priorities, and monitors results to identify opportunities for improvements. Working with staff from all divisions and external program and service providers, the business units deliver communications campaigns through traditional media outlets and online social media channels. Content is typically disseminated through materials such as news releases and media advisories, direct outreach to targeted journalists, producers and editors, and responses to incoming media inquiries. Digital campaigns involve posting of visual and written content on websites and distribution via social media platforms. All media activity is supported by ongoing assessment and deployment of technology tools and processes to maximize effectiveness.

Compared to the unusually high amount of media coverage in Q1 as a result of the public discourse around Minister's Zoning Orders (MZO), there was a decrease in overall media coverage in Q2. This is in line with TRCA media outreach objectives to share scientific environmental knowledge as well as create meaningful interest in the on-the-ground work that TRCA continues to advance within our watersheds.

Additionally, this quarter saw the growth of ongoing coverage about TRCA's new administrative office, opening in late 2022.

Both the traditional media and social media traction received in Q2 is an indication that our audiences are engaged and listening to TRCA's point of view and TRCA is putting out communications that provide insight and interest to its audiences.

The report provided in ***Attachment 1*** focuses on notable communications activities, media coverage and relevant social media activity during the reporting period.

**Relationship to Building the Living City, the TRCA 2013-2022 Strategic Plan**

This report supports the following strategy set forth in the TRCA 2013-2022 Strategic Plan:  
**Strategy 6 – Tell the story of the Toronto region**

**DETAILS OF WORK TO BE DONE**

TRCA is preparing a Communications Plan to ensure more streamlined and strategically focused media relations that will guide our approach in working with media, which will be brought forward in October to the Board of Directors.

TRCA is creating media relations documents and holding education sessions with staff to better prepare staff to speak to media in a consistent manner with accurate messaging.

TRCA continues to engage media outlets on stories that are unique to the organization and its mandate.

**Report prepared by: Sinem Connor, extension 5401**

**Emails: [sinem.connor@trca.ca](mailto:sinem.connor@trca.ca)**

**For Information contact: Clare Graham, 416-953-8567**

**Emails: [clare.graham@trca.ca](mailto:clare.graham@trca.ca)**

**Date: September 1, 2021**

**Attachments: 1**

Attachment 1: Notable TRCA Media Coverage & Social Media Activity: April 1 – June 30, 2021



## Attachment 1 – Q2 Communications Reporting to BOD

### Report Overview

This report covers communications and marketing activities for TRCA between April 1, 2021 – June 31, 2021, achieved by Communications, Marketing and Events (CME) Team.

### Q2 Successes

1. CME team continued to respond, adapt and update TRCA digital assets in a timely manner to keep up with the latest COVID-19 health guidelines and mandates.
2. Bike the Creek, the virtual biking event in partnership with City of Brampton took place between June 9 - 30 was a great success with 590 registered participants.
3. For Earth Day, April 22, CME staff successfully launched the Watershed and Ecosystem Hub, a new site designed to allow users to interactively explore information about watersheds and the waterfront in the Toronto region.
4. Successful execution/promotion of TRCA Summer Camps via social media and online advertising between April 1 – May 31 resulted in 95% of spots being filled.
5. Between April 1 and June 30, a marketing campaign for Maple Syrup online store was set up to move leftover stock from the cancelled 2020/2021 Maple Syrup festivals. The campaign included newsletters, display ads and social media, resulting in over 1,000 items sold.

### Key Q2 Communications Metrics

1. In Q2 there were a total of 58 campaigns/newsletter issues with an average open rate of 44% and click rate of 8.21%.
2. Social media audience growth rate was 5%.
3. Social media audience engagement was up by 67% with a total of 51,039 interactions. This was the result of boosted Facebook ads as well as social media advertising for TRCA summer campaigns.
4. TRCA.ca website page visits grew by 34% as a result of those same summer marketing campaigns.


## Q2 Social Activity

During Q2 2021, social media content focused mainly on wildlife species, tree planting, fisheries, parks, and outdoor recreation.


Two campaigns of note included Bike the Creek, which received over 950 engagement actions (likes, comments, and shares) and a photo contest for a park pass that received over 575 engagement actions.

### Best Performing Social Media Posts:

## Q2


 **Toronto and Region Conservati...**  
Mon 4/12/2021 6:17 pm PDT

Invasive sea lamprey are starting to move up the Humber River & Duffins Creek to spawn, and Fisheries and Oceans Canada & TRCA




<b>Total Engagements</b>	<b>1,382</b>
Reactions	201
Comments	82
Shares	59

Pos  
Oth


 **TRCA\_HQ**  
Fri 5/14/2021 2:12 pm UTC

Did You Know: The winner of Big Brother Canada is a TRCA employee?! We congratulate [@tychonbbcan9](#) on outlasting his housemates and are proud to see him use his platform to amplify the importance of representation: [bit.ly/3ohNVHp](https://bit.ly/3ohNVHp)


<b>Total Engagements</b>	<b>819</b>
Likes	76
@Replies	3
Retweets	8
Post Link Clicks	77
Other Post Clicks	655
Other Engagements	0

 **trca\_hq**  
Thu 4/22/2021 5:30 am PDT


This #EarthDay TRCA is proud to announce its newest land acquisition for Albion Hills Conservation Park! This is the first major



<b>Total Engagements</b>	<b>265</b>
--------------------------	------------

 **Toronto and Region Conservati...**  
Tue 6/29/2021 8:57 pm UTC

It is wonderful to have our municipal partners come to visit our sites. Yesterday, Kealy Dedman, Peel Region Commissioner of Publi



<b>Total Engagements</b>	<b>1,955</b>
Reactions	110
Comments	2
Shares	3
Post Clicks (All)	1,840

## Media Coverage

### *Summary*

Compared to the unusually high amount of media coverage in Q1 as a result of the public discourse around MZOs, there was a predictable slight decrease in overall media coverage in Q2. The topics of coverage returned to TRCA's normal themes after a more politically charged Q1. This is in line with TRCA media outreach objectives to share scientific environmental knowledge as well as create meaningful interest in the on-the-ground work that TRCA continues to work within our watersheds. The media coverage we saw in Q2 was neutral and positive.

Additionally, this quarter saw the start of what will likely be ongoing coverage about the exciting new administration building. Specifically, the two topics that received the most coverage this quarter were:

1. TRCA New HQ building and the wood material used for its structure got a lot of media attention in Q2. The articles all had a common thread which is that the new TRCA HQ sets the standards for sustainable new development. The coverage was very positive and created excellent brand exposure.
2. Through our metrics measuring and tracking, we have found that TRCA Flood statements have a wide reach as we have seen Toronto.com, CanIndia News, Daily Hive, CBC pick up on our statements. \*Flood Notices are not included in the summary below as they are reproduced exactly from TRCA content.\*

### *TRCA New HQ:*

June 3, 2021 InHabitat by Dawn Hammon- [Toronto Region Conservation Authority's net-zero office building \(inhabitat.com\)](https://www.inhabitat.com/articles/toronto-region-conservation-authority-net-zero-office-building/)

May 21, 2021 – RemiNetwork.com - [Biophilic design of new TRCA HQ puts wood first - REMI Network](#)

May 18, 2021 – Construction Canada - [ZAS unveils wood-based, net-zero carbon design for new TRCA HQ - Construction Canada](#)

May 14, 2021 – The Architect's Newspaper [ZAS Architects reveals new mass timber headquarters for Toronto's top natural resource conservation agency \(archpaper.com\)](#)

May 14, 2021 – Canadian Architect [ZAS Unveils Wood-Based, Net Zero Carbon design for TRCA's new headquarters \(canadianarchitect.com\)](#)

May 14, 2021 – BlogTo by Filipe Dimas [Toronto is getting a breathtaking new wood building next to a ravine \(blogto.com\)](#)

### *Community and Watersheds:*

June 16, 2021 – Toronto Star by Noor Javed and Steve Buist [Feeling heat on MZOs, Ford government says it will add 6,000 acres to Ontario's Greenbelt | The Star](#)

May 5, 2021 – Daily Commercial News by Dan O'Reilly [Bolton, Ont. berm project a 'delicate operation': TRCA - constructconnect.com](#)

April 23, 2021 – Brampton Guardian by Clarrie Feinstein [Brampton residents fight to preserve Claireville conservation from new trail \(bramptonguardian.com\)](#)

April 13, 2021 – The Globe and Mail by Dave LeBlanc [Toronto pavilion serves as urban park's new front door - The Globe and Mail](#)

April 6, 2021 – CBC by Michael Smee [Councillors want place where mourners can spread funeral ashes on waterfront | CBC News](#)

#### *Wildlife and Ecosystem:*

June 3, 2021 – Toronto Star by Celina Gallardo [Nesting red-winged blackbirds are dive bombing people in Toronto again | The Star](#)

May 31, 2021 – BlogTO by Olivia Little [This Toronto park is home to the first of what will soon be two billion trees \(blogto.com\)](#)

May 23, 2021 – Toronto Star by Celina Gallardo [The search for the great North American river otter: Inside one Toronto man's pandemic mission to find the elusive mammal | The Star](#)

May 7, 2021 – Caledon Enterprise by Karen Martin-Robbins [What's going on here? TRCA planning aerial spraying in Caledon, Brampton, Woodbridge, Stouffville \(caledonenterprise.com\)](#)

#### *Other:*

June 29, 2021 – Toronto.com by Joanna Lavoie [Severe thunderstorm knocks down trees, floods roads throughout Toronto | Toronto.com](#)

June 12, 2021 – CBC.ca by Muriel Draaisma [Fence in park to keep people from climbing on Scarborough Bluffs not 'done deal,' councillor says | CBC News](#)

May 19 – Beach Metro – by Martin Bryan [Concerns raised over impacts of movie shoots, large crowds on Leslie Street Spit's urban wilderness – Beach Metro Community News](#)

## Q2 Key Learnings and Next Steps

1. Video Content: In Q2 CME saw an increase of engagement with video content that related to the ecosystem services TRCA provides as well as ones that highlight wildlife. CME will build on this momentum and create exciting digital content to share amongst TRCA audiences. To this end, CME will commence seeking vendors of record for videography services to help further enhance

TRCA's video content across all channels.

2. **Newsletter Strategy:** In Q2, there was a slight decrease in open rates for TRCA newsletters. This is likely attributed to the wide number of newsletters that are issued across the organization. In response to this, CME is developing a newsletter strategy to provide more relevant content to subscribers which will bring down the number of newsletters our subscribers will receive but increase the types of relevant content for each unique audience groups.
3. **Internal Business Writing Support:** CME saw an increase in inquiries to the team regarding support and guidance on business writing. In our continued effort to create a consistent brand across all channels, including internal direct communications between staff, CME will be working with the HR department to create training and business writing templates. This will enable all TRCA communications to be consistent, clear and effective in messaging when engaging with the various TRCA audiences.
4. **Social Media Audience:** In Q2, audience growth was solid and there was a consistent increase compared to Q1. Based on our metrics, CME saw a boost in TRCA audience growth that can be attributed to tagging partners and leveraging their social networks. To continue this upward trend, CME is creating a formal outreach plan to partner marketing and communications departments to cross promote relevant content.

## Look Ahead

Below is a list of upcoming communications activities set for the upcoming months:

1. **Member recruitment campaigns** for the following Education and Training programs: Professional Access into Employment (PAIE), Newcomer Youth Green Economy Project (NYGEP), and Environmental Leaders of Tomorrow. These campaigns will be great opportunities for the BOD to share available environmental programming with their constituents furthering TRCA's reach to all communities within its jurisdiction.
2. In Q2, and continuing into Q4, CME will start the communications activities for the Partners in Project Green (PPG) membership re-structure. Working with the PPG team the campaign will include partner/member outreach, social media, traditional media and newsletter content development. The communications efforts will further the PPG objective to increase revenue through refined membership offerings and levels.
3. CME will be running a virtual campaign for Salmon Festival in mid-September for the month-long event that will start on September 29. The communications activities will include the launch of an interactive storymap for participants to report on salmon sightings; social media campaign; and video production to help tell the significant ecological story of salmon travelling through the Toronto region waters.



4. In Q4, TRCA Communications will be working cross-functionally with divisions to implement a new email marketing and newsletter strategy to increase cross promotion and marketing opportunities, improve user experience, and enhance brand consistency. Over the fall the team will consult, test, and restructure the digital infrastructure of our current email system to prepare for a January 2022 launch of our new email strategy.

**RES.#B87/21 -**

**UPDATE ON APPROVED DELEGATED MAJOR PERMITS**

TRCA staff are required to report back on any major permits issued through the approved delegated process during the months of July and August 2021.

Moved by: Jack Heath  
Seconded by: Linda Jackson

**IT IS RECOMMENDED THAT the staff report regarding the staff issuance of major delegated permits during the period of July and August 2021, be received.**

**CARRIED**

**BACKGROUND**

At Board of Directors Meeting #8/20, held on November 20, 2020, Resolution #A183/20 was approved as follows:

*THAT the approval of all major development and infrastructure permits within TRCA's regulatory jurisdiction for the months of December 2020 and July, August and December 2021 be delegated to the Director, Development and Engineering Services or their designate;*

*THAT TRCA staff provide a report to the Executive Committee at the January and September 2021 and January 2022 meetings to summarize permits that were approved under this delegation of authority;*

**RATIONALE**

During the months of July and August 2021, staff issued no major development permits and one major infrastructure permit within TRCA's regulatory jurisdiction, as follows:

1. A permit was issued for the reconstruction of the Lake Shore Boulevard bridge located over the mouth of the Don River, widening of Lake Shore Boulevard from the Don Roadway to Carlaw Avenue, relocation of the existing rail spur line, removal of the Gardiner Logan ramps and construction of the associated public realm (bi-directional protected cycling lanes, generous sidewalks with landscaping and planted buffers and pocket parks/social seating areas), in the City of Toronto. These are enabling works associated with the redevelopment of the Toronto Port Lands Flood Protection and Don Mouth Naturalization project and the Gardiner Expressway and Lake Shore Boulevard Reconfiguration work.

As required, the Clerk provided a copy of the attached permit report to Board of Directors members in the representing the affected area for a review period of one week. No comments were received from members. Permit C-211035 was issued on September 2, 2021.

**Relationship to Building the Living City, the TRCA 2013-2022 Strategic Plan**

This report supports the following strategy set forth in the TRCA 2013-2022 Strategic Plan:  
**Strategy 4 – Create complete communities that integrate nature and the built environment**

**FINANCIAL DETAILS**

Funding for the review of Waterfront Toronto permit applications is made available through an existing delivery agreement between Waterfront Toronto and TRCA which is in effect until December 31, 2023.

**DETAILS OF WORK TO BE DONE**

Not applicable.

**Report prepared by:** Sharon Lingertat, extension 5717

**Emails:** [sharon.lingertat@trca.ca](mailto:sharon.lingertat@trca.ca)

**For** [sharon.lingertat@trca.ca](mailto:sharon.lingertat@trca.ca)

**Date:** September 1, 2021

**Attachments:** 1

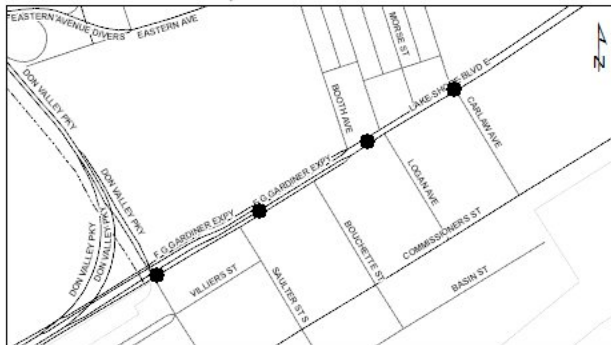
Attachment 1: CFN 65394 – Executive Report – LSBE and Gardiner

## WATERFRONT TORONTO

To construct, reconstruct, erect or place a building or structure, site grade, temporarily or permanently place, dump or remove any material originating on the site or elsewhere and alter a watercourse on Lake Shore Boulevard East, between Carlaw Avenue and the Don Roadway, in the City of Toronto (Toronto and East York Community Council Area), Waterfront Watershed as located on property owned by the City of Toronto, Ports Toronto and CreateTO.

The purpose is to reconstruct the Lake Shore Boulevard bridge located over the mouth of the Don River, widen Lake Shore Boulevard from the Don Roadway to Carlaw Avenue, relocate the rail spur line, remove the Gardiner Logan ramps and construct the public realm associated with this area, in the City of Toronto. These are enabling works associated with the redevelopment of the Toronto Port Lands Flood Protection and Don Mouth Naturalization project and the Gardiner Expressway and Lake Shore Boulevard Reconfiguration work.

MAP LOCATION: CFN 65394 Board Map



The permit will be issued for the period of September 2, 2021 to September 1, 2023 in accordance with the following documents and plans which form part of this permit:

- **Drawing LSA-C001; General Notes; prepared by Entuitive and Planmac Engineering Inc. on behalf of Waterfront Toronto; dated May 31, 2021; received by TRCA on June 16, 2021;**
- **Drawing LSA-C002; Siltation and Erosion Control Plan; prepared by Entuitive and Planmac Engineering Inc. on behalf of Waterfront Toronto; dated May 31, 2021; received by TRCA on June 16, 2021;**
- **Drawing LSA-C100; Removals Utility Services, STA. 9+830 to STA. 9+925; prepared by Entuitive and Planmac Engineering Inc. on behalf of Waterfront Toronto; dated May 31, 2021; received by TRCA on June 16, 2021;**
- **Drawing LSA-C101; Removals Utility Services, STA. 9+935 to STA. 10+110; prepared by Entuitive and Planmac Engineering Inc. on behalf of Waterfront Toronto; dated May 31, 2021; received by TRCA on June 16, 2021;**
- **Drawing LSA-C102; Removals Utility Services, STA. 10+110 to STA. 10+291; prepared by Entuitive and Planmac Engineering Inc. on behalf of Waterfront Toronto; dated May 31, 2021; received by TRCA on June 16, 2021;**
- **Drawing LSA-C103; Removals Utility Services, STA. 10+291 to STA. 10+473; prepared by Entuitive and Planmac Engineering Inc. on behalf of Waterfront Toronto; dated May 31, 2021; received by TRCA on June 16, 2021;**
- **Drawing LSA-C104; Removals Utility Services, STA. 10+473 to STA. 10+650; prepared by Entuitive and Planmac Engineering Inc. on behalf of Waterfront Toronto; dated May 31, 2021; received by TRCA on June 16, 2021;**

- Drawing LSA-C105; Removals Utility Services, STA. 10+650 to STA. 10+820; prepared by Entuitive and Planmac Engineering Inc. on behalf of Waterfront Toronto; dated May 31, 2021; received by TRCA on June 16, 2021;
- Drawing LSA-C106; Removals Utility Services, STA. 10+820 to STA. 10+880; prepared by Entuitive and Planmac Engineering Inc. on behalf of Waterfront Toronto; dated May 31, 2021; received by TRCA on June 16, 2021;
- Drawing LSA-C107; Removals Road, STA. 9+804 to STA. 9+935; prepared by Entuitive and Planmac Engineering Inc. on behalf of Waterfront Toronto; dated May 31, 2021; received by TRCA on June 16, 2021;
- Drawing LSA-C108; Removals Road, STA. 9+935 to STA. 10+110; prepared by Entuitive and Planmac Engineering Inc. on behalf of Waterfront Toronto; dated May 31, 2021; received by TRCA on June 16, 2021;
- Drawing LSA-C109; Removals Road, STA. 10+110 to STA. 10+291; prepared by Entuitive and Planmac Engineering Inc. on behalf of Waterfront Toronto; dated May 31, 2021; received by TRCA on June 16, 2021;
- Drawing LSA-C110; Removals Road, STA. 10+291 to STA. 10+473; prepared by Entuitive and Planmac Engineering Inc. on behalf of Waterfront Toronto; dated May 31, 2021; received by TRCA on June 16, 2021;
- Drawing LSA-C111; Removals Road, STA. 10+473 to STA. 10+650; prepared by Entuitive and Planmac Engineering Inc. on behalf of Waterfront Toronto; dated May 31, 2021; received by TRCA on June 16, 2021;
- Drawing LSA-C112; Removals Road, STA. 10+650 to STA. 10+820; prepared by Entuitive and Planmac Engineering Inc. on behalf of Waterfront Toronto; dated May 31, 2021; received by TRCA on June 16, 2021;
- Drawing LSA-C113; Removals Road, STA. 10+820 to STA. 10+958; prepared by Entuitive and Planmac Engineering Inc. on behalf of Waterfront Toronto; dated May 31, 2021; received by TRCA on June 16, 2021;
- Drawing LSA-C114; Removals Gardiner Ramp, STA. 9+847 to STA. 9+985; prepared by Entuitive and Planmac Engineering Inc. on behalf of Waterfront Toronto; dated May 31, 2021; received by TRCA on June 16, 2021;
- Drawing LSA-C115; Removals Gardiner Ramp, STA. 9+985 to STA. 10+160; prepared by Entuitive and Planmac Engineering Inc. on behalf of Waterfront Toronto; dated May 31, 2021; received by TRCA on June 16, 2021;
- Drawing LSA-C116; Removals Gardiner Ramp, STA. 10+160 to STA. 10+340; prepared by Entuitive and Planmac Engineering Inc. on behalf of Waterfront Toronto; dated May 31, 2021; received by TRCA on June 16, 2021;
- Drawing LSA-C117; Removals Gardiner Ramp, STA. 10+340 to STA. 10+510; prepared by Entuitive and Planmac Engineering Inc. on behalf of Waterfront Toronto; dated May 31, 2021; received by TRCA on June 16, 2021;
- Drawing LSA-C200; New Construction, STA. 9+804 to STA. 9+965; prepared by Entuitive and Planmac Engineering Inc. on behalf of Waterfront Toronto; dated May 31, 2021; received by TRCA on June 16, 2021;
- Drawing LSA-C201; New Construction, STA. 9+965 to STA. 10+125; prepared by Entuitive and Planmac Engineering Inc. on behalf of Waterfront Toronto; dated May 31, 2021; received by TRCA on June 16, 2021;
- Drawing LSA-C202; New Construction, STA. 10+125 to STA. 10+285; prepared by Entuitive and Planmac Engineering Inc. on behalf of Waterfront Toronto; dated May 31, 2021; received by TRCA on June 16, 2021;
- Drawing LSA-C203; New Construction, STA. 10+285 to STA. 10+445; prepared by Entuitive and Planmac Engineering Inc. on behalf of Waterfront Toronto; dated May 31, 2021; received by TRCA on June 16, 2021;



- Drawing LSA-C204; New Construction, STA. 10+445 to STA. 10+605; prepared by Entuitive and Planmac Engineering Inc. on behalf of Waterfront Toronto; dated May 31, 2021; received by TRCA on June 16, 2021;
- Drawing LSA-C205; New Construction, STA. 10+605 to STA. 10+765; prepared by Entuitive and Planmac Engineering Inc. on behalf of Waterfront Toronto; dated May 31, 2021; received by TRCA on June 16, 2021;
- Drawing LSA-C206; New Construction, STA. 10+765 to STA. 10+910; prepared by Entuitive and Planmac Engineering Inc. on behalf of Waterfront Toronto; dated May 31, 2021; received by TRCA on June 16, 2021;
- Drawing LSA-C207; New Construction – Watermain Relocation North of Lakeshore Blvd. E.; prepared by Entuitive and Planmac Engineering Inc. on behalf of Waterfront Toronto; dated May 31, 2021; received by TRCA on June 16, 2021;
- Drawing LSA-C208; New Construction – Storm System Layout, STA. 9+950 to STA. 10+310; prepared by Entuitive and Planmac Engineering Inc. on behalf of Waterfront Toronto; dated May 31, 2021; received by TRCA on June 16, 2021;
- Drawing LSA-C209; New Construction – Storm System Layout, STA. 10+310 to STA. 10+670; prepared by Entuitive and Planmac Engineering Inc. on behalf of Waterfront Toronto; dated May 31, 2021; received by TRCA on June 16, 2021;
- Drawing LSA-C210; New Construction – Storm System Layout, STA. 10+670 to STA. 10+960; prepared by Entuitive and Planmac Engineering Inc. on behalf of Waterfront Toronto; dated May 31, 2021; received by TRCA on June 16, 2021;
- Drawing LSA-C300; Typical Sections, STA. 9+900; prepared by Entuitive and Planmac Engineering Inc. on behalf of Waterfront Toronto; dated May 31, 2021; received by TRCA on June 16, 2021;
- Drawing LSA-C301; Typical Sections, STA. 10+220; prepared by Entuitive and Planmac Engineering Inc. on behalf of Waterfront Toronto; dated May 31, 2021; received by TRCA on June 16, 2021;
- Drawing LSA-C302; Typical Sections, STA. 10+620; prepared by Entuitive and Planmac Engineering Inc. on behalf of Waterfront Toronto; dated May 31, 2021; received by TRCA on June 16, 2021;
- Drawing LSA-C303; Catchbasin Details, CB 2; prepared by Entuitive and Planmac Engineering Inc. on behalf of Waterfront Toronto; dated May 31, 2021; received by TRCA on June 16, 2021;
- Drawing LSA-C304; Catchbasin Details, CB 5 to CB 8; prepared by Entuitive and Planmac Engineering Inc. on behalf of Waterfront Toronto; dated May 31, 2021; received by TRCA on June 16, 2021;
- Drawing LSA-C305; Catchbasin Details, CB 9 to CB 12; prepared by Entuitive and Planmac Engineering Inc. on behalf of Waterfront Toronto; dated May 31, 2021; received by TRCA on June 16, 2021;
- Drawing LSA-C306; Catchbasin Details, CB 13 to CB 16; prepared by Entuitive and Planmac Engineering Inc. on behalf of Waterfront Toronto; dated May 31, 2021; received by TRCA on June 16, 2021;
- Drawing LSA-C307; Catchbasin Details, CB 17 to CB 20; prepared by Entuitive and Planmac Engineering Inc. on behalf of Waterfront Toronto; dated May 31, 2021; received by TRCA on June 16, 2021;
- Drawing LSA-C308; Catchbasin Details, CB 21 to CB 24; prepared by Entuitive and Planmac Engineering Inc. on behalf of Waterfront Toronto; dated May 31, 2021; received by TRCA on June 16, 2021;
- Drawing LSA-C309; Catchbasin Details, CB 25 to CB 28; prepared by Entuitive and Planmac Engineering Inc. on behalf of Waterfront Toronto; dated May 31, 2021; received by TRCA on June 16, 2021;
- Drawing LSA-C310; Catchbasin Details, CB 29 to CB 32; prepared by Entuitive and Planmac Engineering Inc. on behalf of Waterfront Toronto; dated May 31, 2021; received by TRCA on June 16, 2021;

- Drawing LSA-C311; Catchbasin Details, CB 33 to CB 36; prepared by Entuitive and Planmac Engineering Inc. on behalf of Waterfront Toronto; dated May 31, 2021; received by TRCA on June 16, 2021;
- Drawing LSA-C312; Catchbasin Details, CB 37 to CB 40; prepared by Entuitive and Planmac Engineering Inc. on behalf of Waterfront Toronto; dated May 31, 2021; received by TRCA on June 16, 2021;
- Drawing LSA-C313; Catchbasin Details, CB 41 to CB 44; prepared by Entuitive and Planmac Engineering Inc. on behalf of Waterfront Toronto; dated May 31, 2021; received by TRCA on June 16, 2021;
- Drawing LSA-C314; Catchbasin Details, CB 45 to CB 48; prepared by Entuitive and Planmac Engineering Inc. on behalf of Waterfront Toronto; dated May 31, 2021; received by TRCA on June 16, 2021;
- Drawing LSA-C315; Typical Catch Basin Details – Connection to Soil Cell & Planting Area; prepared by Entuitive and Planmac Engineering Inc. on behalf of Waterfront Toronto; dated May 31, 2021; received by TRCA on June 16, 2021;
- Drawing LSA-C316; Catch Basin Overflow Connection to Storm Sewer, Details; prepared by Entuitive and Planmac Engineering Inc. on behalf of Waterfront Toronto; dated May 31, 2021; received by TRCA on June 16, 2021;
- Drawing LSA-C317; Soil-Cell Connection to Storm Sewer Details; prepared by Entuitive and Planmac Engineering Inc. on behalf of Waterfront Toronto; dated May 31, 2021; received by TRCA on June 16, 2021;
- Drawing LSA-C318; Planting Area Connection to Storm Sewer Details; prepared by Entuitive and Planmac Engineering Inc. on behalf of Waterfront Toronto; dated May 31, 2021; received by TRCA on June 16, 2021;
- Drawing LSA-C319; Planting Area Drain Details; prepared by Entuitive and Planmac Engineering Inc. on behalf of Waterfront Toronto; dated May 31, 2021; received by TRCA on June 16, 2021;
- Drawing LSA-C320; Soil-Cell Drain Details; prepared by Entuitive and Planmac Engineering Inc. on behalf of Waterfront Toronto; dated May 31, 2021; received by TRCA on June 16, 2021;
- Drawing LSA-C321; Soil-Cell Drain Details; prepared by Entuitive and Planmac Engineering Inc. on behalf of Waterfront Toronto; dated May 31, 2021; received by TRCA on June 16, 2021;
- Drawing LSA-C322; Monitoring Well Detail; prepared by Entuitive and Planmac Engineering Inc. on behalf of Waterfront Toronto; dated May 31, 2021; received by TRCA on June 16, 2021;
- Drawing LSA-C400; Rail Road Crossing Details: 300Ø Watermain at Saulter Street; prepared by Entuitive and Planmac Engineering Inc. on behalf of Waterfront Toronto; dated May 31, 2021; received by TRCA on June 16, 2021;
- Drawing LSA-C401; Rail Road Crossing Details: 300Ø Watermain at Booth Avenue; prepared by Entuitive and Planmac Engineering Inc. on behalf of Waterfront Toronto; dated May 31, 2021; received by TRCA on June 16, 2021;
- Drawing LSA-C402; Rail Road Crossing Details: 400Ø Watermain at Logan Avenue; prepared by Entuitive and Planmac Engineering Inc. on behalf of Waterfront Toronto; dated May 31, 2021; received by TRCA on June 16, 2021;
- Drawing LSA-C403; Rail Road Crossing Details: 300Ø Watermain at Logan Avenue; prepared by Entuitive and Planmac Engineering Inc. on behalf of Waterfront Toronto; dated May 31, 2021; received by TRCA on June 16, 2021;
- Drawing LSA-C404; Rail Road Crossing Details: 150Ø Watermain at Morse Street; prepared by Entuitive and Planmac Engineering Inc. on behalf of Waterfront Toronto; dated May 31, 2021; received by TRCA on June 16, 2021;
- Drawing LSA-C405; Rail Road Crossing Details: 300Ø Watermain at Carlaw Avenue; prepared by Entuitive and Planmac Engineering Inc. on behalf of Waterfront Toronto; dated May 31, 2021; received by TRCA on June 16, 2021;

- Drawing LSA-C406; Rail Road Crossing Details: 300Ø Sanitary Sewer East of Don Roadway; prepared by Entuitive and Planmac Engineering Inc. on behalf of Waterfront Toronto; dated May 31, 2021; received by TRCA on June 16, 2021;
- Drawing LSA-C407; Rail Road Crossing Details: 525Ø Storm Sewer East of Don Roadway; prepared by Entuitive and Planmac Engineering Inc. on behalf of Waterfront Toronto; dated May 31, 2021; received by TRCA on June 16, 2021;
- Drawing LSA-C500; River Excavation Sections Under Lakeshore Bridge; prepared by Entuitive and Planmac Engineering Inc. on behalf of Waterfront Toronto; dated May 31, 2021; received by TRCA on June 16, 2021;
- Drawing LSA-C700; City of Toronto Standard Drawings; prepared by Entuitive and Planmac Engineering Inc. on behalf of Waterfront Toronto; dated May 31, 2021; received by TRCA on June 16, 2021;
- Drawing LSA-C701; City of Toronto Standard Drawings; prepared by Entuitive and Planmac Engineering Inc. on behalf of Waterfront Toronto; dated May 31, 2021; received by TRCA on June 16, 2021;
- Drawing LSA-C702; City of Toronto Standard Drawings; prepared by Entuitive and Planmac Engineering Inc. on behalf of Waterfront Toronto; dated May 31, 2021; received by TRCA on June 16, 2021;
- Drawing LSA-C703; Ontario Provincial Standard Drawings; prepared by Entuitive and Planmac Engineering Inc. on behalf of Waterfront Toronto; dated May 31, 2021; received by TRCA on June 16, 2021;
- Drawing LSA-C704; City of Toronto Standard Drawings and OPSD; prepared by Entuitive and Planmac Engineering Inc. on behalf of Waterfront Toronto; dated May 31, 2021; received by TRCA on June 16, 2021;
- Drawing LSA-C800; Design Sections, STA. 9+825 to STA. 9+850; prepared by Entuitive and Planmac Engineering Inc. on behalf of Waterfront Toronto; dated May 31, 2021; received by TRCA on June 16, 2021;
- Drawing LSA-C801; Design Sections, STA. 9+875 to STA. 9+900; prepared by Entuitive and Planmac Engineering Inc. on behalf of Waterfront Toronto; dated May 31, 2021; received by TRCA on June 16, 2021;
- Drawing LSA-C802; Design Sections, STA. 9+925 to STA. 9+950; prepared by Entuitive and Planmac Engineering Inc. on behalf of Waterfront Toronto; dated May 31, 2021; received by TRCA on June 16, 2021;
- Drawing LSA-C803; Design Sections, STA. 9+975 to STA. 10+000; prepared by Entuitive and Planmac Engineering Inc. on behalf of Waterfront Toronto; dated May 31, 2021; received by TRCA on June 16, 2021;
- Drawing LSA-C804; Design Sections, STA. 10+025 to STA. 10+050; prepared by Entuitive and Planmac Engineering Inc. on behalf of Waterfront Toronto; dated May 31, 2021; received by TRCA on June 16, 2021;
- Drawing LSA-C805; Design Sections, STA. 10+075 to STA. 10+100; prepared by Entuitive and Planmac Engineering Inc. on behalf of Waterfront Toronto; dated May 31, 2021; received by TRCA on June 16, 2021;
- Drawing LSA-C806; Design Sections, STA. 10+125 to STA. 10+150; prepared by Entuitive and Planmac Engineering Inc. on behalf of Waterfront Toronto; dated May 31, 2021; received by TRCA on June 16, 2021;
- Drawing LSA-C807; Design Sections, STA. 10+175 to STA. 10+200; prepared by Entuitive and Planmac Engineering Inc. on behalf of Waterfront Toronto; dated May 31, 2021; received by TRCA on June 16, 2021;
- Drawing LSA-C808; Design Sections, STA. 10+225 to STA. 10+250; prepared by Entuitive and Planmac Engineering Inc. on behalf of Waterfront Toronto; dated May 31, 2021; received by TRCA on June 16, 2021;

- Drawing LSA-C809; Design Sections, STA. 10+275 to STA. 10+300; prepared by Entuitive and Planmac Engineering Inc. on behalf of Waterfront Toronto; dated May 31, 2021; received by TRCA on June 16, 2021;
- Drawing LSA-C810; Design Sections, STA. 10+325 to STA. 10+350; prepared by Entuitive and Planmac Engineering Inc. on behalf of Waterfront Toronto; dated May 31, 2021; received by TRCA on June 16, 2021;
- Drawing LSA-C811; Design Sections, STA. 10+375 to STA. 10+400; prepared by Entuitive and Planmac Engineering Inc. on behalf of Waterfront Toronto; dated May 31, 2021; received by TRCA on June 16, 2021;
- Drawing LSA-C812; Design Sections, STA. 10+425 to STA. 10+450; prepared by Entuitive and Planmac Engineering Inc. on behalf of Waterfront Toronto; dated May 31, 2021; received by TRCA on June 16, 2021;
- Drawing LSA-C813; Design Sections, STA. 10+475 to STA. 10+500; prepared by Entuitive and Planmac Engineering Inc. on behalf of Waterfront Toronto; dated May 31, 2021; received by TRCA on June 16, 2021;
- Drawing LSA-C814; Design Sections, STA. 10+525 to STA. 10+550; prepared by Entuitive and Planmac Engineering Inc. on behalf of Waterfront Toronto; dated May 31, 2021; received by TRCA on June 16, 2021;
- Drawing LSA-C815; Design Sections, STA. 10+575 to STA. 10+600; prepared by Entuitive and Planmac Engineering Inc. on behalf of Waterfront Toronto; dated May 31, 2021; received by TRCA on June 16, 2021;
- Drawing LSA-C816; Design Sections, STA. 10+625 to STA. 10+650; prepared by Entuitive and Planmac Engineering Inc. on behalf of Waterfront Toronto; dated May 31, 2021; received by TRCA on June 16, 2021;
- Drawing LSA-C817; Design Sections, STA. 10+675 to STA. 10+700; prepared by Entuitive and Planmac Engineering Inc. on behalf of Waterfront Toronto; dated May 31, 2021; received by TRCA on June 16, 2021;
- Drawing LSA-C818; Design Sections, STA. 10+725 to STA. 10+750; prepared by Entuitive and Planmac Engineering Inc. on behalf of Waterfront Toronto; dated May 31, 2021; received by TRCA on June 16, 2021;
- Drawing LSA-C819; Design Sections, STA. 10+775 to STA. 10+800; prepared by Entuitive and Planmac Engineering Inc. on behalf of Waterfront Toronto; dated May 31, 2021; received by TRCA on June 16, 2021;
- Drawing LSA-C820; Design Sections, STA. 10+825 to STA. 10+850; prepared by Entuitive and Planmac Engineering Inc. on behalf of Waterfront Toronto; dated May 31, 2021; received by TRCA on June 16, 2021;
- Drawing LSA-C821; Design Sections, STA. 10+875; prepared by Entuitive and Planmac Engineering Inc. on behalf of Waterfront Toronto; dated May 31, 2021; received by TRCA on June 16, 2021;
- Drawing LSA-L-101; Key Plan; prepared by Entuitive, West 8 and The Planning Partnership on behalf of Waterfront Toronto; dated May 31, 2021; received by TRCA on June 16, 2021;
- Drawing LSA-L-110; Landscape Removal and Protection Plan; prepared by Entuitive, West 8 and The Planning Partnership on behalf of Waterfront Toronto; dated May 31, 2021; received by TRCA on June 16, 2021;
- Drawing LSA-L-111; Landscape Removal and Protection Plan; prepared by Entuitive, West 8 and The Planning Partnership on behalf of Waterfront Toronto; dated May 31, 2021; received by TRCA on June 16, 2021;
- Drawing LSA-L-112; Landscape Removal and Protection Plan; prepared by Entuitive, West 8 and The Planning Partnership on behalf of Waterfront Toronto; dated May 31, 2021; received by TRCA on June 16, 2021;
- Drawing LSA-L-113; Landscape Removal and Protection Plan; prepared by Entuitive, West 8 and The Planning Partnership on behalf of Waterfront Toronto; dated May 31, 2021; received by TRCA on June 16, 2021;

- Drawing LSA-L-114; Landscape Removal and Protection Plan; prepared by Entuitive, West 8 and The Planning Partnership on behalf of Waterfront Toronto; dated May 31, 2021; received by TRCA on June 16, 2021;
- Drawing LSA-L-115; Landscape Removal and Protection Plan; prepared by Entuitive, West 8 and The Planning Partnership on behalf of Waterfront Toronto; dated May 31, 2021; received by TRCA on June 16, 2021;
- Drawing LSA-L-116; Landscape Removal and Protection Plan; prepared by Entuitive, West 8 and The Planning Partnership on behalf of Waterfront Toronto; dated May 31, 2021; received by TRCA on June 16, 2021;
- Drawing LSA-L-117; Landscape Removal and Protection Plan; prepared by Entuitive, West 8 and The Planning Partnership on behalf of Waterfront Toronto; dated May 31, 2021; received by TRCA on June 16, 2021;
- Drawing LSA-L-118; Landscape Removal and Protection Plan; prepared by Entuitive, West 8 and The Planning Partnership on behalf of Waterfront Toronto; dated May 31, 2021; received by TRCA on June 16, 2021;
- Drawing LSA-L-119; Landscape Removal and Protection Plan; prepared by Entuitive, West 8 and The Planning Partnership on behalf of Waterfront Toronto; dated May 31, 2021; received by TRCA on June 16, 2021;
- Drawing LSA-L-120; Landscape Removal and Protection Plan; prepared by Entuitive, West 8 and The Planning Partnership on behalf of Waterfront Toronto; dated May 31, 2021; received by TRCA on June 16, 2021;
- Drawing LSA-L-200; Materials Plan Legend; prepared by Entuitive, West 8 and The Planning Partnership on behalf of Waterfront Toronto; dated May 31, 2021; received by TRCA on June 16, 2021;
- Drawing LSA-L-201; Materials Plan, Lake Shore Blvd E – Keating Channel to Don Roadway; prepared by Entuitive, West 8 and The Planning Partnership on behalf of Waterfront Toronto; dated May 31, 2021; received by TRCA on June 16, 2021;
- Drawing LSA-L-202; prepared by Entuitive, West 8 and The Planning Partnership on behalf of Waterfront Toronto; received by TRCA on June 16, 2021;
- Drawing LSA-L-203; Materials Plan, Lake Shore Blvd E – B/W Don Roadway and Saulter Street; prepared by Entuitive, West 8 and The Planning Partnership on behalf of Waterfront Toronto; dated May 31, 2021; received by TRCA on June 16, 2021;
- Drawing LSA-L-204; Materials Plan, Lake Shore Blvd E – At Saulter Street; prepared by Entuitive, West 8 and The Planning Partnership on behalf of Waterfront Toronto; dated May 31, 2021; received by TRCA on June 16, 2021;
- Drawing LSA-L-205; Materials Plan, Lake Shore Blvd E – B/W Saulter Street and Bouchette Street; prepared by Entuitive, West 8 and The Planning Partnership on behalf of Waterfront Toronto; dated May 31, 2021; received by TRCA on June 16, 2021;
- Drawing LSA-L-206; Materials Plan, Lake Shore Blvd E – B/W Saulter Street and Bouchette Street; prepared by Entuitive, West 8 and The Planning Partnership on behalf of Waterfront Toronto; dated May 31, 2021; received by TRCA on June 16, 2021;
- Drawing LSA-L-207; Materials Plan, Lake Shore Blvd E – B/W Bouchette Street and Logan Avenue; prepared by Entuitive, West 8 and The Planning Partnership on behalf of Waterfront Toronto; dated May 31, 2021; received by TRCA on June 16, 2021;
- Drawing LSA-L-208; Materials Plan, Lake Shore Blvd E – B/W Bouchette Street and Logan Avenue; prepared by Entuitive, West 8 and The Planning Partnership on behalf of Waterfront Toronto; dated May 31, 2021; received by TRCA on June 16, 2021;
- Drawing LSA-L-209; Materials Plan, Lake Shore Blvd E – B/W Logan Avenue and Carlaw Avenue; prepared by Entuitive, West 8 and The Planning Partnership on behalf of Waterfront Toronto; dated May 31, 2021; received by TRCA on June 16, 2021;
- Drawing LSA-L-210; Materials Plan, Lake Shore Blvd E – B/W Logan Avenue and Carlaw Avenue; prepared by Entuitive, West 8 and The Planning Partnership on behalf of Waterfront Toronto; dated May 31, 2021; received by TRCA on June 16, 2021;



- Drawing LSA-L-300; Layout Plan Legend; prepared by Entuitive, West 8 and The Planning Partnership on behalf of Waterfront Toronto; dated May 31, 2021; received by TRCA on June 16, 2021;
- Drawing LSA-L-301; Layout Plan, Lake Shore Blvd E – Keating Channel to Don Roadway; prepared by Entuitive, West 8 and The Planning Partnership on behalf of Waterfront Toronto; dated May 31, 2021; received by TRCA on June 16, 2021;
- Drawing LSA-L-302; Layout Plan, Lake Shore Blvd E – B/W Don Roadway and Saulter Street; prepared by Entuitive, West 8 and The Planning Partnership on behalf of Waterfront Toronto; dated May 31, 2021; received by TRCA on June 16, 2021;
- Drawing LSA-L-303; Layout Plan, Lake Shore Blvd E – B/W Don Roadway and Saulter Street; prepared by Entuitive, West 8 and The Planning Partnership on behalf of Waterfront Toronto; dated May 31, 2021; received by TRCA on June 16, 2021;
- Drawing LSA-L-304; Layout Plan, Lake Shore Blvd E – At Saulter Street; prepared by Entuitive, West 8 and The Planning Partnership on behalf of Waterfront Toronto; dated May 31, 2021; received by TRCA on June 16, 2021;
- Drawing LSA-L-305; Layout Plan, Lake Shore Blvd E – B/W Saulter Street and Bouchette Street; prepared by Entuitive, West 8 and The Planning Partnership on behalf of Waterfront Toronto; dated May 31, 2021; received by TRCA on June 16, 2021;
- Drawing LSA-L-306; Layout Plan, Lake Shore Blvd E – B/W Saulter Street and Bouchette Street; prepared by Entuitive, West 8 and The Planning Partnership on behalf of Waterfront Toronto; dated May 31, 2021; received by TRCA on June 16, 2021;
- Drawing LSA-L-307; Layout Plan, Lake Shore Blvd E – B/W Bouchette Street and Logan Avenue; prepared by Entuitive, West 8 and The Planning Partnership on behalf of Waterfront Toronto; dated May 31, 2021; received by TRCA on June 16, 2021;
- Drawing LSA-L-308; Layout Plan, Lake Shore Blvd E – B/W Bouchette Street and Logan Avenue; prepared by Entuitive, West 8 and The Planning Partnership on behalf of Waterfront Toronto; dated May 31, 2021; received by TRCA on June 16, 2021;
- Drawing LSA-L-309; Layout Plan, Lake Shore Blvd E – B/W Logan Avenue and Carlaw Avenue; prepared by Entuitive, West 8 and The Planning Partnership on behalf of Waterfront Toronto; dated May 31, 2021; received by TRCA on June 16, 2021;
- Drawing LSA-L-310; Layout Plan, Lake Shore Blvd E – B/W Logan Avenue and Carlaw Avenue; prepared by Entuitive, West 8 and The Planning Partnership on behalf of Waterfront Toronto; dated May 31, 2021; received by TRCA on June 16, 2021;
- Drawing LSA-L-400; Planting Schedule and Legend; prepared by Entuitive, West 8 and The Planning Partnership on behalf of Waterfront Toronto; dated May 31, 2021; received by TRCA on June 16, 2021;
- Drawing LSA-L-401; Tree Planting Plans; prepared by Entuitive, West 8 and The Planning Partnership on behalf of Waterfront Toronto; dated May 31, 2021; received by TRCA on June 16, 2021;
- Drawing LSA-L-402; Tree Planting Plans; prepared by Entuitive, West 8 and The Planning Partnership on behalf of Waterfront Toronto; dated May 31, 2021; received by TRCA on June 16, 2021;
- Drawing LSA-L-403; Tree Planting Plans; prepared by Entuitive, West 8 and The Planning Partnership on behalf of Waterfront Toronto; dated May 31, 2021; received by TRCA on June 16, 2021;
- Drawing LSA-L-404; Tree Planting Plans; prepared by Entuitive, West 8 and The Planning Partnership on behalf of Waterfront Toronto; dated May 31, 2021; received by TRCA on June 16, 2021;
- Drawing LSA-L-405; Tree Planting Plans; prepared by Entuitive, West 8 and The Planning Partnership on behalf of Waterfront Toronto; dated May 31, 2021; received by TRCA on June 16, 2021;

- [illegible]

- [illegible]

- [illegible]

- Drawing LSA-L-606; Grading Plan; prepared by Entuitive, West 8 and The Planning Partnership on behalf of Waterfront Toronto; dated May 31, 2021; received by TRCA on June 16, 2021;
- Drawing LSA-L-607; Grading Plan; prepared by Entuitive, West 8 and The Planning Partnership on behalf of Waterfront Toronto; dated May 31, 2021; received by TRCA on June 16, 2021;
- Drawing LSA-L-608; Grading Plan; prepared by Entuitive, West 8 and The Planning Partnership on behalf of Waterfront Toronto; dated May 31, 2021; received by TRCA on June 16, 2021;
- Drawing LSA-L-609; Grading Plan; prepared by Entuitive, West 8 and The Planning Partnership on behalf of Waterfront Toronto; dated May 31, 2021; received by TRCA on June 16, 2021;
- Drawing LSA-L-610; Grading Plan; prepared by Entuitive, West 8 and The Planning Partnership on behalf of Waterfront Toronto; dated May 31, 2021; received by TRCA on June 16, 2021;
- Drawing LSA-L-700; Intersection Plans Legend; prepared by Entuitive, West 8 and The Planning Partnership on behalf of Waterfront Toronto; dated May 31, 2021; received by TRCA on June 16, 2021;
- Drawing LSA-L-701; Enlargement Plans, Don Roadway Intersection; prepared by Entuitive, West 8 and The Planning Partnership on behalf of Waterfront Toronto; dated May 31, 2021; received by TRCA on June 16, 2021;
- Drawing LSA-L-702; Intersection Plans; prepared by Entuitive, West 8 and The Planning Partnership on behalf of Waterfront Toronto; dated May 31, 2021; received by TRCA on June 16, 2021;
- Drawing LSA-L-703; Intersection Plans; prepared by Entuitive, West 8 and The Planning Partnership on behalf of Waterfront Toronto; dated May 31, 2021; received by TRCA on June 16, 2021;
- Drawing LSA-L-704; Intersection Plans; prepared by Entuitive, West 8 and The Planning Partnership on behalf of Waterfront Toronto; dated May 31, 2021; received by TRCA on June 16, 2021;
- Drawing LSA-L-705; Intersection Plans; prepared by Entuitive, West 8 and The Planning Partnership on behalf of Waterfront Toronto; dated May 31, 2021; received by TRCA on June 16, 2021;
- Drawing LSA-L-706; Intersection Plans; prepared by Entuitive, West 8 and The Planning Partnership on behalf of Waterfront Toronto; dated May 31, 2021; received by TRCA on June 16, 2021;
- Drawing LSA-L-802; Section B1, Lakeshore Blvd – Don Roadway to Future Road West of Saulter Street; prepared by Entuitive, West 8 and The Planning Partnership on behalf of Waterfront Toronto; dated May 31, 2021; received by TRCA on June 16, 2021;
- Drawing LSA-L-803; Section C1, Lakeshore Blvd – Future Road West of Saulter Street to Bouchette Street; prepared by Entuitive, West 8 and The Planning Partnership on behalf of Waterfront Toronto; dated May 31, 2021; received by TRCA on June 16, 2021;
- Drawing LSA-L-804; Section D1; prepared by Entuitive, West 8 and The Planning Partnership on behalf of Waterfront Toronto; dated May 31, 2021; received by TRCA on June 16, 2021;
- Drawing LSA-L-805; Section E1; prepared by Entuitive, West 8 and The Planning Partnership on behalf of Waterfront Toronto; dated May 31, 2021; received by TRCA on June 16, 2021;
- Drawing LSA-L-806; Section F1; prepared by Entuitive, West 8 and The Planning Partnership on behalf of Waterfront Toronto; dated May 31, 2021; received by TRCA on June 16, 2021;
- Drawing LSA-L-807; Section G1; prepared by Entuitive, West 8 and The Planning Partnership on behalf of Waterfront Toronto; dated May 31, 2021; received by TRCA on June 16, 2021;
- Drawing LSA-L-808; Section H1; prepared by Entuitive, West 8 and The Planning Partnership on behalf of Waterfront Toronto; dated May 31, 2021; received by TRCA on June 16, 2021;

- Drawing LSA-L-809; Section I1; prepared by Entuitive, West 8 and The Planning Partnership on behalf of Waterfront Toronto; dated May 31, 2021; received by TRCA on June 16, 2021;
- Drawing LSA-L-810; Section J1; prepared by Entuitive, West 8 and The Planning Partnership on behalf of Waterfront Toronto; dated May 31, 2021; received by TRCA on June 16, 2021;
- Drawing LSA-L-811; Section K1; prepared by Entuitive, West 8 and The Planning Partnership on behalf of Waterfront Toronto; dated May 31, 2021; received by TRCA on June 16, 2021;
- Drawing LSA-L-812; Section L1; prepared by Entuitive, West 8 and The Planning Partnership on behalf of Waterfront Toronto; dated May 31, 2021; received by TRCA on June 16, 2021;
- Drawing LSA-L-813; Section M1; prepared by Entuitive, West 8 and The Planning Partnership on behalf of Waterfront Toronto; dated May 31, 2021; received by TRCA on June 16, 2021;
- Drawing LSA-L-901; Paving Details; prepared by Entuitive, West 8 and The Planning Partnership on behalf of Waterfront Toronto; dated May 31, 2021; received by TRCA on June 16, 2021;
- Drawing LSA-L-902; Paving Details; prepared by Entuitive, West 8 and The Planning Partnership on behalf of Waterfront Toronto; dated May 31, 2021; received by TRCA on June 16, 2021;
- Drawing LSA-L-903; Curb Details; prepared by Entuitive, West 8 and The Planning Partnership on behalf of Waterfront Toronto; dated May 31, 2021; received by TRCA on June 16, 2021;
- Drawing LSA-L-904; Planting Details; prepared by Entuitive, West 8 and The Planning Partnership on behalf of Waterfront Toronto; dated May 31, 2021; received by TRCA on June 16, 2021;
- Drawing LSA-L-905; Planting Details; prepared by Entuitive, West 8 and The Planning Partnership on behalf of Waterfront Toronto; dated May 31, 2021; received by TRCA on June 16, 2021;
- Drawing LSA-L-906; Planting Details; prepared by Entuitive, West 8 and The Planning Partnership on behalf of Waterfront Toronto; dated May 31, 2021; received by TRCA on June 16, 2021;
- Drawing LSA-L-907; Lighting and Furnishing Details; prepared by Entuitive, West 8 and The Planning Partnership on behalf of Waterfront Toronto; dated May 31, 2021; received by TRCA on June 16, 2021;
- Drawing LSA-L-908; Stair, Handrail and Wall Details; prepared by Entuitive, West 8 and The Planning Partnership on behalf of Waterfront Toronto; dated May 31, 2021; received by TRCA on June 16, 2021;
- Drawing LSA-L-909; Curb Cut Details; prepared by Entuitive, West 8 and The Planning Partnership on behalf of Waterfront Toronto; dated May 31, 2021; received by TRCA on June 16, 2021;
- Drawing LSA-L-910; Symbols Details; prepared by Entuitive, West 8 and The Planning Partnership on behalf of Waterfront Toronto; dated May 31, 2021; received by TRCA on June 16, 2021;
- Drawing LSA-L-920; Pocket Park Plan; prepared by Entuitive, West 8 and The Planning Partnership on behalf of Waterfront Toronto; dated May 31, 2021; received by TRCA on June 16, 2021;
- Drawing LSA-L-921; Pocket Park Sections; prepared by Entuitive, West 8 and The Planning Partnership on behalf of Waterfront Toronto; dated May 31, 2021; received by TRCA on June 16, 2021;
- Drawing LSA-L-922; Pocket Park Details; prepared by Entuitive, West 8 and The Planning Partnership on behalf of Waterfront Toronto; dated May 31, 2021; received by TRCA on June 16, 2021;
- Drawing LSA-L-923; Pocket Park Details; prepared by Entuitive, West 8 and The Planning Partnership on behalf of Waterfront Toronto; dated May 31, 2021; received by TRCA on June 16, 2021;



- Drawing LSA-L-924; Pocket Park Details; prepared by Entuitive, West 8 and The Planning Partnership on behalf of Waterfront Toronto; dated May 31, 2021; received by TRCA on June 16, 2021;
- Drawing LSA-L-925; Pocket Park Details; prepared by Entuitive, West 8 and The Planning Partnership on behalf of Waterfront Toronto; dated May 31, 2021; received by TRCA on June 16, 2021;
- Drawing LSR-D110; Bridge Demolition Plan; prepared by Entuitive on behalf of Waterfront Toronto; dated May 31, 2021; received by TRCA on August 12, 2021;
- Drawing LSR-S100; General Arrangement; prepared by Entuitive on behalf of Waterfront Toronto; dated May 31, 2021; received by TRCA on August 12, 2021;
- Drawing LSR-S200; Bridge Span 1 Details; prepared by Entuitive on behalf of Waterfront Toronto; dated May 31, 2021; received by TRCA on August 12, 2021;
- Drawing LSR-S201; Bridge Span 1 Details; prepared by Entuitive on behalf of Waterfront Toronto; dated May 31, 2021; received by TRCA on August 12, 2021;
- Drawing LSR-S210; Bridge Span 2 Details; prepared by Entuitive on behalf of Waterfront Toronto; dated May 31, 2021; received by TRCA on August 12, 2021;
- Drawing LSR-S220; Bridge Span 3 Details; prepared by Entuitive on behalf of Waterfront Toronto; dated May 31, 2021; received by TRCA on August 12, 2021;
- Drawing LSR-221; Bridge Span 3 Details; prepared by Entuitive on behalf of Waterfront Toronto; dated May 31, 2021; received by TRCA on August 12, 2021;
- Drawing LSR-223; Track Fastener Details; prepared by Entuitive on behalf of Waterfront Toronto; dated May 31, 2021; received by TRCA on August 12, 2021;
- Drawing LSR-T001; Port Lands Track Realignment Sheets, Plan and Profile Sheet 1; prepared by Entuitive on behalf of Waterfront Toronto; dated May 31, 2021; received by TRCA on August 12, 2021;
- Drawing LSR-T002; Port Lands Track Realignment Sheets, Plan and Profile Sheet 2; prepared by Entuitive on behalf of Waterfront Toronto; dated May 31, 2021; received by TRCA on August 12, 2021;
- Drawing LSR-T003; Port Lands Track Realignment Sheets, Plan and Profile Sheet 3; prepared by Entuitive on behalf of Waterfront Toronto; dated May 31, 2021; received by TRCA on August 12, 2021;
- Drawing LSR-T004; Port Lands Track Realignment Sheets, Plan and Profile Sheet 4; prepared by Entuitive on behalf of Waterfront Toronto; dated May 31, 2021; received by TRCA on August 12, 2021;
- Drawing LSR-T005; Port Lands Track Realignment Sheets, Plan and Profile Sheet 5; prepared by Entuitive on behalf of Waterfront Toronto; dated May 31, 2021; received by TRCA on August 12, 2021;
- Drawing LSR-T006; Port Lands Track Realignment Sheets, Plan and Profile Sheet 6; prepared by Entuitive on behalf of Waterfront Toronto; dated May 31, 2021; received by TRCA on August 12, 2021;
- Drawing LSR-T007; Port Lands Track Realignment Sheets, Plan and Profile Sheet 7; prepared by Entuitive on behalf of Waterfront Toronto; dated May 31, 2021; received by TRCA on August 12, 2021;
- Drawing LSR-T100; Port Lands Track Realignment Sheets, Typical Sections; prepared by Entuitive on behalf of Waterfront Toronto; dated May 31, 2021; received by TRCA on August 12, 2021;
- Drawing LSA-S100; General Arrangement, Roadway Bridge I; prepared by Entuitive on behalf of Waterfront Toronto; dated May 31, 2021; received by TRCA on August 12, 2021;
- Drawing LSA-S101; General Arrangement, Roadway Bridge II; prepared by Entuitive on behalf of Waterfront Toronto; dated May 31, 2021; received by TRCA on August 12, 2021;
- Drawing LSA-S103; Construction Stage Sequence Plans – Stage B1; prepared by Entuitive on behalf of Waterfront Toronto; dated May 31, 2021; received by TRCA on August 12, 2021;

- Drawing LSA-S104; Construction Stage Sequence Plans – Stage B2; prepared by Entuitive on behalf of Waterfront Toronto; dated May 31, 2021; received by TRCA on August 12, 2021;
- Drawing LSA-S105; Construction Stage Sequence Plans – Stage B3; prepared by Entuitive on behalf of Waterfront Toronto; dated May 31, 2021; received by TRCA on August 12, 2021;
- Drawing LSA-S106; Construction Staging Sections; prepared by Entuitive on behalf of Waterfront Toronto; dated May 31, 2021; received by TRCA on August 12, 2021;
- Drawing LSA-S201; Existing West Abutment – Removals I; prepared by Entuitive on behalf of Waterfront Toronto; dated May 31, 2021; received by TRCA on August 12, 2021;
- Drawing LSA-S202; Existing West Abutment – Removals II; prepared by Entuitive on behalf of Waterfront Toronto; dated May 31, 2021; received by TRCA on August 12, 2021;
- Drawing LSA-S203; Existing Pier Removals; prepared by Entuitive on behalf of Waterfront Toronto; dated May 31, 2021; received by TRCA on August 12, 2021;
- Drawing LSA-S204; Existing East Abutment – Removals; prepared by Entuitive on behalf of Waterfront Toronto; dated May 31, 2021; received by TRCA on August 12, 2021;
- Drawing LSA-S210; Foundation Plan and Caisson Details; prepared by Entuitive on behalf of Waterfront Toronto; dated May 31, 2021; received by TRCA on August 12, 2021;
- Drawing LSA-S211; West Abutment Foundations I; prepared by Entuitive on behalf of Waterfront Toronto; dated May 31, 2021; received by TRCA on August 12, 2021;
- Drawing LSA-S213; West Pier Foundations I; prepared by Entuitive on behalf of Waterfront Toronto; dated May 31, 2021; received by TRCA on August 12, 2021;
- Drawing LSA-S215; Centre Pier Foundations I; prepared by Entuitive on behalf of Waterfront Toronto; dated May 31, 2021; received by TRCA on August 12, 2021;
- Drawing LSA-S216; Centre Pier Foundations II; prepared by Entuitive on behalf of Waterfront Toronto; dated May 31, 2021; received by TRCA on August 12, 2021;
- Drawing LSA-S217; East Pier Foundation; prepared by Entuitive on behalf of Waterfront Toronto; dated May 31, 2021; received by TRCA on August 12, 2021;
- Drawing LSA-S218; East Abutment Foundations; prepared by Entuitive on behalf of Waterfront Toronto; dated May 31, 2021; received by TRCA on August 12, 2021;
- Drawing LSA-S219; Dock Wall Foundation; prepared by Entuitive on behalf of Waterfront Toronto; dated May 31, 2021; received by TRCA on August 12, 2021;
- Drawing LSA-S220; West Abutment Substructure; prepared by Entuitive on behalf of Waterfront Toronto; dated May 31, 2021; received by TRCA on August 12, 2021;
- Drawing LSA-S221; West Pier Substructure; prepared by Entuitive on behalf of Waterfront Toronto; dated May 31, 2021; received by TRCA on August 12, 2021;
- Drawing LSA-S222; Centre Pier Substructure; prepared by Entuitive on behalf of Waterfront Toronto; dated May 31, 2021; received by TRCA on August 12, 2021;
- Drawing LSA-S223; East Pier Substructure; prepared by Entuitive on behalf of Waterfront Toronto; dated May 31, 2021; received by TRCA on August 12, 2021;
- Drawing LSA-S224; East Abutment Substructure, Details; prepared by Entuitive on behalf of Waterfront Toronto; dated May 31, 2021; received by TRCA on August 12, 2021;
- Drawing LSA-S225; Bearing Pedestal Details; prepared by Entuitive on behalf of Waterfront Toronto; dated May 31, 2021; received by TRCA on August 12, 2021;
- Drawing LSA-S226; Northwest Wingwall; prepared by Entuitive on behalf of Waterfront Toronto; dated May 31, 2021; received by TRCA on August 12, 2021;
- Drawing LSA-S227; Northeast Wingwall; prepared by Entuitive on behalf of Waterfront Toronto; dated May 31, 2021; received by TRCA on August 12, 2021;
- Drawing LSA-S228; Southeast Wingwall; prepared by Entuitive on behalf of Waterfront Toronto; dated May 31, 2021; received by TRCA on August 12, 2021;
- Drawing LSA-S300; Bearings; prepared by Entuitive on behalf of Waterfront Toronto; dated May 31, 2021; received by TRCA on August 12, 2021;
- Drawing LSA-S301; Prestressed Girder Layout; prepared by Entuitive on behalf of Waterfront Toronto; dated May 31, 2021; received by TRCA on August 12, 2021;

- Drawing LSA-S302; Prestressed Girders I; prepared by Entuitive on behalf of Waterfront Toronto; dated May 31, 2021; received by TRCA on August 12, 2021;
- Drawing LSA-S303; Prestressed Girders II; prepared by Entuitive on behalf of Waterfront Toronto; dated May 31, 2021; received by TRCA on August 12, 2021;
- Drawing LSA-S410; Deck Layout I; prepared by Entuitive on behalf of Waterfront Toronto; dated May 31, 2021; received by TRCA on August 12, 2021;
- Drawing LSA-S411; Deck Layout II; prepared by Entuitive on behalf of Waterfront Toronto; dated May 31, 2021; received by TRCA on August 12, 2021;
- Drawing LSA-S412; Deck Reinforcing I; prepared by Entuitive on behalf of Waterfront Toronto; dated May 31, 2021; received by TRCA on August 12, 2021;
- Drawing LSA-S413; Deck Reinforcing II; prepared by Entuitive on behalf of Waterfront Toronto; dated May 31, 2021; received by TRCA on August 12, 2021;
- Drawing LSA-S414; Approach Slabs; prepared by Entuitive on behalf of Waterfront Toronto; dated May 31, 2021; received by TRCA on August 12, 2021;
- Drawing LSA-S415; Rail Bridge Approach Slab; prepared by Entuitive on behalf of Waterfront Toronto; dated May 31, 2021; received by TRCA on August 12, 2021;
- Drawing LSA-S422; Expansion Join and Sleeper Slab; prepared by Entuitive on behalf of Waterfront Toronto; dated May 31, 2021; received by TRCA on August 12, 2021;
- Drawing LSA-S423; Sequence of Expansion Joint Installation; prepared by Entuitive on behalf of Waterfront Toronto; dated May 31, 2021; received by TRCA on August 12, 2021;
- Drawing LSA-S424; Strip Seal Expansion Joint – Type 'C'; prepared by Entuitive on behalf of Waterfront Toronto; dated May 31, 2021; received by TRCA on August 12, 2021;
- Drawing LSA-S600; Parapet Wall I; prepared by Entuitive on behalf of Waterfront Toronto; dated May 31, 2021; received by TRCA on August 12, 2021;
- Drawing LSA-S602; Parapet Wall Railing; prepared by Entuitive on behalf of Waterfront Toronto; dated May 31, 2021; received by TRCA on August 12, 2021;
- Drawing LSA-S700; Standard Details; prepared by Entuitive on behalf of Waterfront Toronto; dated May 31, 2021; received by TRCA on August 12, 2021;
- Drawing LSA-S900; Utilities Bridge – General Arrangement; prepared by Entuitive on behalf of Waterfront Toronto; dated May 31, 2021; received by TRCA on August 12, 2021;
- Drawing LSA-S901; Utilities Bridge Details; prepared by Entuitive on behalf of Waterfront Toronto; dated May 31, 2021; received by TRCA on August 12, 2021;
- Drawing LSA-S902; Utilities Bridge Details; prepared by Entuitive on behalf of Waterfront Toronto; dated May 31, 2021; received by TRCA on August 12, 2021;
- Drawing LSA-S903; Reinforced Concrete Duct Bank Details; prepared by Entuitive on behalf of Waterfront Toronto; dated May 31, 2021; received by TRCA on August 12, 2021;
- Drawing LSA-D100; Demolition Drawings; prepared by Entuitive on behalf of Waterfront Toronto; dated May 31, 2021; received by TRCA on August 12, 2021;
- Drawing LSA-D101; Demolition Roadway and Railway Sections; prepared by Entuitive on behalf of Waterfront Toronto; dated May 31, 2021; received by TRCA on August 12, 2021;
- Drawing LSA-D102; Demolition Roadway and Railway Sections; prepared by Entuitive on behalf of Waterfront Toronto; dated May 31, 2021; received by TRCA on August 12, 2021;
- Drawing LSA-D201; Site Preparation; prepared by Entuitive on behalf of Waterfront Toronto; dated May 31, 2021; received by TRCA on August 12, 2021;
- Letter of Commitment; prepared by Waterfront Toronto; dated August 24, 2021; received August 24, 2021;
- Drawing LSA-C107; Removals Road, STA. 9+804 to STA. 9+935; prepared by Entuitive and Planmac Engineering Inc. on behalf of Waterfront Toronto; dated December 17, 2020; received by TRCA on August 11, 2021;
- Drawing L200; Grading Plan; prepared on behalf of Waterfront Toronto; dated June 15, 2021; received by TRCA on August 11, 2021;

- **6.11 Adverse Weather Conditions Response Protocols; (1 Page); prepared by Ellis Don; received by TRCA on August 11, 2021;**
- **9.13 Working In Poor Weather Conditions; (1 Page); prepared by Ellis Don; received by TRCA on August 11, 2021;**
- **9.14 Working Over and Around Water; (1 Page); prepared by Ellis Don; received by TRCA on August 11, 2021.**

### **Application-Specific Permit Conditions**

A minimum of three (3) weeks prior to the start of construction, the Proponent must submit engineer stamped final drawings for the temporary dockwall work which have been signed and stamped by a professional to the satisfaction of TRCA. Once the drawings have been approved, a TRCA permit revision will be issued. Construction of the temporary dockwall must not begin prior to issuance of the permit revision.

A minimum of three (3) weeks prior to the start of construction, the Proponent must submit final drawings for the erosion and sediment control measures to be implemented, including but not limited to isolation measures for work in or near water to the satisfaction of TRCA. Once the drawings have been approved, a TRCA permit revision will be issued. Construction of the bridge must not begin prior to issuance of the permit revision.

A minimum of three (3) weeks prior to the scheduled start of construction, the Proponent must submit a detailed flood contingency/emergency response plan for any in or near water work during a rain event demonstrating how risks to workers/on-site personnel and equipment from flooding (e.g., resulting from ice jams, storms, etc.) during construction will be minimized and/or avoided. Once the plan has been approved, a TRCA permit revision will be issued. Construction in or near water must not begin prior to issuance of the permit revision.

A minimum of three (3) weeks prior to the scheduled start of construction, the Proponent must submit detailed plans for any in-water work and confirm that there will be no increases to flood levels during interim (construction) conditions to the satisfaction of TRCA. Once the drawings have been approved, a TRCA permit revision will be issued. In-water construction must not begin prior to issuance of the permit revision.

A minimum of three (3) weeks prior to the start of construction, the Proponent must submit final drawings and supporting documentation for the Don Roadway and Lake Shore Boulevard East (LSBE) intersection design once available to the satisfaction of TRCA. Once the drawings have been approved, a TRCA permit revision will be issued. Construction at the Don Roadway and LSBE intersection must not begin prior to issuance of the permit revision.

The Proponent must strictly adhere to the approved design drawings and reports, including any TRCA redline revisions, to the satisfaction of TRCA. The Proponent acknowledges that all proposed revisions to the design of this project that may impact TRCA interests must be submitted for review and approval by TRCA prior to implementation of the re-designed works.

### **RATIONALE**

The application was reviewed by staff on the basis of the following information:

#### **Proposal:**

Currently, 290 hectares of urban land east and south of the Don River are subject to risk of flooding from the Don River during a Regulatory Storm event. This includes portions of the Port Lands, South Riverdale, Leslieville and Cadillac Fairview lands. The [Don Mouth Naturalization](#)

[and Port Lands Flood Protection Environmental Assessment](#) (PLFP) identified major municipal infrastructure (bridges, roads, underground services) needed to enable flood protection and unlock development in this area. At the same time studies were underway to find a design solution for the aging infrastructure associated with the elevated section of the Gardiner Expressway and Lake Shore Boulevard East to improve connectivity to Toronto's downtown waterfront, support the PLFP project and balance transportation modes through the [Gardiner Expressway and Lake Shore Boulevard Reconfiguration Environmental Assessment](#) (2016). The preferred design through the Environmental Assessment (EA) identified maintaining the existing elevated expressway between Lower Jarvis Street and Cherry Street and rebuilding the Gardiner-Don Valley Parkway (DVP) connection along an alignment further north, closer to the rail corridor. The design also includes reconfiguring the Gardiner Expressway east of Cherry Street, removing the elevated structure along the eastern waterfront and constructing a landscaped six-lane boulevard including sidewalks on the north and south sides of Lake Shore Boulevard and a bike path on the north side of the road. These public realm improvements extend across the Lake Shore Bridge.

As such, the proposed work associated with this permit combines elements of the Gardiner East project with the PLFP project for the area of the Lower Don to deliver the following modifications to the Lake Shore Boulevard Bridge, Gardiner Expressway and Lake Shore Boulevard:

- Constructing two new spans to extend the Lake Shore Boulevard Bridge to accommodate the future widening of the mouth of the Don River.
- Replacing the two existing spans of Lake Shore Boulevard Bridge and rehabilitating the existing pier and abutments.
- Demolishing the elevated structure of the Gardiner Expressway from east of Cherry Street to the eastern end of the Gardiner Expressway (Logan ramps).
- Demolishing and reconstructing the existing rail bridge north of the Lake Shore Boulevard bridge.
- Relocating utilities from the existing rail bridge to the new Lake Shore Bridge to accommodate extension of this structure.
- Realigning/widening Lake Shore Boulevard from the Don Roadway to Carlaw Avenue.
- Constructing new landscaping, pedestrian and cycling facilities on the Lake Shore Boulevard Bridge and Lake Shore Boulevard from the Don Roadway to Carlaw Avenue.
- Shifting the existing rail tracks east of the Don Roadway to the centre median of Lake Shore Boulevard with a connection to the existing tracks at approximately Carlaw Avenue.

### **Gardiner Expressway Ramp Removal**

The Gardiner Expressway ramps will be removed from just west of the Don River to the eastern end of the Gardiner Expressway. Removal of the Gardiner/Logan ramps prior to the start of construction at the Lake Shore Boulevard East bridge will significantly increase the efficiency and safety of construction. Due to proximity of the works required for the Lake Shore Boulevard bridge footings located adjacent to the existing ramp footings, if the existing ramps are not removed prior to start of construction, underpinning of the Gardiner ramps and monitoring of the ramps stability would be required with additional costs. The existing ramps also complicate the installation of the foundations for the new bridge spans due to low overhead clearance by the ramps if not removed. The ramps also limit access for cranes to install bridge girders and other related structural elements required for the bridge extension. Safety of workers will also be increased through ramp removal.

### **Lake Shore Boulevard and Bridge**

Reconstruction of the Lake Shore Boulevard East bridge is a critical component of the design for flood protection in this area. The current width of the Don River mouth over which the Lake Shore Boulevard East bridge and rail bridge traverses act as a pinch point restricting the passage of water within the Don River. This proposal involves widening the existing bridge through the construction of two additional bridge spans (approximately 24 m in width each) on the west side of the existing bridge to accommodate the future widening of the Don River at this location (widening of the Don River is being reviewed through a separate permit application and through permit revisions associated with this permit). In addition, the Gardiner East design requires that the Lake Shore Boulevard bridge be widened to accommodate the expected increase in traffic resulting from the planned removal of the overhead Gardiner/Logan ramps. As such, the existing two spans currently used to convey flows from the Don River will be extended to accommodate the widened bridge structure in order to achieve the flood protection objectives of the PLFP EA, the expanded public realm infrastructure (cycling and pedestrian infrastructure), 3 lanes of traffic in each direction with additional left turning lanes at intersections, the Harbour Lead Rail Line and space to accommodate relocated utilities. The new bridge will also be designed to prevent ice build-up on the bridge piers to reduce the risk of an ice jam in the future Sediment and Debris Management Area (under separate review) and improve conveyance of ice flows to the future Ice Management Area and Keating Channel located south of the bridge. A new 300 to 400 mm diameter watermain will also be constructed within the road alignment. Plans for the temporary dockwalls (required for construction) and plans for the Don Roadway and Lake Shore Boulevard intersection still need to be provided and are covered under the additional conditions associated with this permit.

### **Harbour Lead Rail Line Relocation**

As noted above, the existing Harbour Lead Rail Line will be removed and relocated to the newly widened Lake Shore Boulevard bridge. East of the bridge, between the Don Roadway to Carlaw Avenue the track will be upgraded to meet current safety standards and relocated to the middle of Lake Shore Boulevard within a dedicated median. The relocation will begin immediately east of the Don Roadway where it will transition to the median until it crosses Carlaw Avenue, where it will tie into the existing track that is already located within the median of Lake Shore Boulevard. To accommodate the median, the westbound lanes and public realm north of Lake Shore Boulevard will shift north into the land that is made available by the relocation of the track.

The rail spur line at the Keating Rail Yards previously served Toronto Water's Ashbridges Bay Treatment Plant, as well as two employment sites in the Port Lands. Due to multiple capital works projects in the area, the spur line has not been in service since 2018 and as such Toronto Water is now supporting its Ashbridges Bay operations through the use of trucks. When operational, use of this spur line has been relatively infrequent and typically only at night. Waterfront Toronto's design for the Lake Shore Boulevard Bridge assumes that the spur line will remain in its existing location where it crosses the Don River.

### **Public Realm**

This project will deliver significant public realm improvements and connections that respond to community needs. It will also enable development of the [Keating Channel Precinct](#), a plan that envisions mixed-use development complete with parks and a waterside promenade generally located on both sides of the Keating Channel.

Widening the Lake Shore Boulevard Bridge will allow for the reconstruction of the intersection of Lake Shore Boulevard East and the Don Roadway. This intersection is currently challenging for



pedestrians to navigate and presents a potential safety issue. As part of the PLFP project, the pedestrian bridge north of the Lake Shore Boulevard Bridge will also be removed. The replacement for this critical east-west cycling connection is ultimately captured in the reconstructed Lake Shore Boulevard Bridge. Public realm improvements will include bi-directional protected cycling lanes, generous sidewalks with landscaping and planted buffers and pocket parks/social seating areas adjacent to the cycling lanes on the north side of the road.

### **Timing**

It is expected that construction will begin with the removal of the Gardiner/Logan ramps and that work related to this permit including the bridge, relocation of the rail spur line and widening of Lake Shore Boulevard East will be completed by December 2024.

### **Control of Flooding:**

Although the site is currently within the Don River flood plain, the proposed works are not anticipated to impact flooding, flood storage or conveyance of flood waters. The goal of the PLFP project is to address current flood risk thereby protecting the Port Lands and adjacent areas for future development and from potential loss of life and costly flood damage. It is anticipated that flow conveyance through the bridge will be improved as a result of this work. As requested by TRCA staff through the permit conditions associated with this permit, the Proponent must also submit a detailed flood contingency/emergency response plan for any in or near-water work during rain events. The Proponent must also submit detailed plans for any in-water work with confirmation that there will be no increases to flood levels during interim (construction) conditions to the satisfaction of TRCA, prior to the start of work.

### **Pollution:**

Erosion and sediment control measures will be installed prior to construction and maintained for its duration. These measures are being implemented to prevent the release of construction generated sediment into the Don River. As requested by TRCA staff through the permit conditions associated with this permit, the Proponent must also submit final plans for the erosion and sediment control measures to the satisfaction of TRCA, prior to the start of work.

### **Dynamic Beaches:**

Not applicable.

### **Erosion:**

No geotechnical/slope stability issues have been identified.

### **Conservation of Land:**

Where impacts to local fish populations may occur during their spawning, nursery and migratory periods, construction timing windows should apply to in-water/near-water activities. The proponent/contractor should confirm applicability and dates with appropriate provincial and federal agencies.

### ***Plantings***

Through the public realm work the reconfigured Lake Shore Boulevard from approximately the Lake Shore Boulevard Bridge eastward will be reconfigured with landscaping and planter buffers. Approximately 725 trees and large shrubs as well as approximately 868 smaller shrubs, over 190,000 plugs and over 15,000 bulbs. A network of storm sewers within this redesigned road will direct stormwater to soil/planting cells along Lake Shore Boulevard. Landscaping and water holding capacity

was coordinated with the landscape architect and connections to the cells will be via road catch basins.

Policy Guidelines:

This proposal complies with Section 8.8 Interference with a Watercourse and Section 8.9 Infrastructure Policies of The Living City Policies for Planning and Development in the Watersheds of the Toronto and Region Conservation Authority.

**CFN: 65394 - Application #: 0834/21/TOR**

**Report Prepared by: Sharon Lingertat, extension 5717, email [sharon.lingertat@trca.ca](mailto:sharon.lingertat@trca.ca)**

**For information contact: Sharon Lingertat, extension 5717, email [sharon.lingertat@trca.ca](mailto:sharon.lingertat@trca.ca)**

**Date: August 23, 2021**

## **Section IV – Ontario Regulation 166/06, As Amended**

**RES.#B88/21 -**

### **APPLICATIONS FOR PERMITS PURSUANT TO ONTARIO REGULATION 166/06, AS AMENDED**

Development, Interference with Wetlands and Alterations to Shorelines and Watercourses. Pursuant to Ontario Regulation 166/06, as amended, written permission from the Authority is required for:

- a) straightening, changing, diverting or interfering in any way with the existing channel of a river, creek, stream or watercourse, or for changing or interfering in any way with a wetland;
- b) development, if in the opinion of the Authority, the control of flooding, erosion, dynamic beaches or pollution or the conservation of land may be affected by the development.

A permit may be refused through a Hearing Process, if in the opinion of the Authority, the control of flooding, erosion, dynamic beaches, pollution or the conservation of land is affected.

Moved by: Linda Jackson  
Seconded by: Ronald Chopowick

**THAT standard delegated permits, permission for routine infrastructure works, minor works letters of approval, and permits after the fact / resolution of violations granted by Toronto and Region Conservation Authority staff, in accordance with Ontario Regulation 166/06, as amended, which are listed below, be received.**

**CARRIED**

#### **STANDARD DELEGATED PERMITS FOR RECEIPT– STAFF APPROVED AND ISSUED**

Delegated Permits are processed by Development and Engineering Services Division staff, authorized by designated staff appointed as Enforcement Officers by the Board of Directors and received monthly by the Executive Committee. Delegated permits are categorized as standard, routine infrastructure works, emergency infrastructure works, minor works and permits after the fact/resolution of violations. Standard permits are non-complex permissions consistent with TRCA approved policies and procedures and issued for a time period of two years or less.

## **CITY OF BRAMPTON**

### **2366885 ONTARIO INC. C/O VANDYK PROPERTIES - Etobicoke Creek Watershed**

The purpose is to undertake works within a TRCA Regulated Area of the Etobicoke Creek Watershed to permit in-situ capping of a wetland feature.

**CFN: 65141 - Application #: 0719/21/BRAM**

**Report Prepared by: Adam Miller, extension 5244, email adam.miller@trca.ca**

**For information contact: Adam Miller, extension 5244, email adam.miller@trca.ca**

**Date: August 25, 2021**

**8290423 CANADA INC. - Humber River Watershed**

The purpose is to facilitate, within TRCA's Regulated Area of the Humber River Watershed, site servicing and grading in support of a future transportation facility on lands known municipally as 11 Highway 50, in the City of Brampton.

**CFN: 65135 - Application #: 0708/21/BRAM**

**Report Prepared by: Anthony Syhlonyk, extension 5272, email [anthony.syhlonyk@trca.ca](mailto:anthony.syhlonyk@trca.ca)**

**For information contact: Anthony Syhlonyk, extension 5272, email [anthony.syhlonyk@trca.ca](mailto:anthony.syhlonyk@trca.ca)**

**Date: May 26, 2021**

**ALECTRA UTILITIES CORPORATION - Etobicoke Creek Watershed**

The purpose is to install a new service cable duck bank at 41 Ashwood Crescent as located on the property owned by Peter Hazen, and 43 Ashwood Crescent as located on the property owned by Andrea and Katherine Reid, in the City of Brampton, Etobicoke Creek Watershed. Permission has been granted to Alectra Utilities corporation by the City of Brampton for works on property owned by the City of Brampton in the right of way municipally known as 53 Aloma Crescent.

**CFN: 63814 - Application #: 0993/20/BRAM**

**Report Prepared by: Kristen Sullivan, extension 6472, email [kristen.sullivan@trca.ca](mailto:kristen.sullivan@trca.ca)**

**For information contact: Kristen Sullivan, extension 6472, email [kristen.sullivan@trca.ca](mailto:kristen.sullivan@trca.ca)**

**Date: June 10, 2020**

**27 LOONS CALL CRESCENT - Etobicoke Creek Watershed**

The purpose is to undertake works within TRCA's Regulated Area of the Etobicoke Creek Watershed in order to facilitate the development of a second dwelling unit, a side entrance, a new window and the enlargement of 3 existing windows, located in the basement of the existing house. The subject property is located at 27 Loons Call Crescent, in the City of Brampton.

**CFN: 65378 - Application #: 0947/21/BRAM**

**Report Prepared by: Lina Alhabash, extension 5657, email [lina.alhabash@trca.ca](mailto:lina.alhabash@trca.ca)**

**For information contact: Lina Alhabash, extension 5657, email [lina.alhabash@trca.ca](mailto:lina.alhabash@trca.ca)**

**Date: July 27, 2021**

**CITY OF BRAMPTON - Etobicoke Creek Watershed**

The purpose is to undertake rehabilitation of an existing bridge to accommodate safe cycling facilities. The existing bridge spans over Etobicoke Creek near 13 Bartley Bull Parkway in the City of Brampton. No in water works are proposed.

**CFN: 64794 - Application #: 0425/21/BRAM**

**Report Prepared by: Kristen Sullivan, extension 6472, email [kristen.sullivan@trca.ca](mailto:kristen.sullivan@trca.ca)**

**For information contact: Kristen Sullivan, extension 6472, email [kristen.sullivan@trca.ca](mailto:kristen.sullivan@trca.ca)**

**Date: July 20, 2021**

**CSPAC INDUSTRIAL ACE DR. GP INC. BEHALF OF CSPAC INDUSTRIAL ACE DR. L.P. - Humber River Watershed**

The purpose is to facilitate topsoil stripping and grading in support of an eventual 46,000 sq. m. (500,000.00 sq. ft.) warehouse with office and parking on lands known municipally as 100 Ace Drive, in the City of Brampton.

**CFN: 65381 - Application #: 0946/21/BRAM**

**Report Prepared by: Anthony Syhlonyk, extension 5272, email [anthony.syhlonyk@trca.ca](mailto:anthony.syhlonyk@trca.ca)**

**For information contact: Anthony Syhlonyk, extension 5272, email [anthony.syhlonyk@trca.ca](mailto:anthony.syhlonyk@trca.ca)**

**Date: July 15, 2021**

**GRANDBAY HOLDINGS INC. - Humber River Watershed**

The purpose is to facilitate, within TRCA's Regulated Area of the Humber River Watershed, initial topsoil removal, rough grading activities, and the installation of ESC measures in support of a future commercial/industrial use within the Bram East Sub-Area 1 Block Plan, between Castlemore Road and Regional Road 50, in the City of Brampton.

**CFN: 64923 - Application #: 0525/21/BRAM**

**Report Prepared by: Colleen Bonner, extension 5307, email [colleen.bonner@trca.ca](mailto:colleen.bonner@trca.ca)**

**For information contact: Colleen Bonner, extension 5307, email [colleen.bonner@trca.ca](mailto:colleen.bonner@trca.ca)**

**Date: June 16, 2021**

**18 BELMONT DRIVE - Etobicoke Creek Watershed**

The purpose is to undertake works within TRCA's Etobicoke Creek Watershed in order to facilitate the development of a second dwelling unit, 3 new windows, and the enlargement of 3 existing windows, located in the basement of the existing house. The subject property is located at 18 Belmont Drive, in the City of Brampton.

**CFN: 65650 - Application #: 1128/21/BRAM**

**Report Prepared by: Lina Alhabash, extension 5657, email [lina.alhabash@trca.ca](mailto:lina.alhabash@trca.ca)**

**For information contact: Lina Alhabash, extension 5657, email [lina.alhabash@trca.ca](mailto:lina.alhabash@trca.ca)**

**Date: August 27, 2021**

**147 BRENTWOOD DRIVE - Etobicoke Creek Watershed**

The purpose is to undertake works within TRCA's Regulated Area of the Etobicoke Creek Watershed in order to facilitate the development of a second dwelling unit and the enlargement of an existing window located in the basement of the existing house. The subject property is located at 147 Brentwood Drive, in the City of Brampton.

**CFN: 65369 - Application #: 0898/21/BRAM**

**Report Prepared by: Lina Alhabash, extension 5657, email [lina.alhabash@trca.ca](mailto:lina.alhabash@trca.ca)**

**For information contact: Lina Alhabash, extension 5657, email [lina.alhabash@trca.ca](mailto:lina.alhabash@trca.ca)**

**Date: July 2, 2021**

**PATILDA CONSTRUCTION INC.; WOLVERLEIGH CONSTRUCTION LTD.; KETTLE POINT INVESTORS INC. C/O DG GROUP - Humber River Watershed**

The purpose is to facilitate, within TRCA's Regulated Area of the Humber River Watershed, initial topsoil removal, rough grading activities, and the installation of ESC measures in support of a future residential subdivision within Block 48 between Mayfield Road and Bramalea Road, in the City of Brampton.

**CFN: 64911 - Application #: 0496/21/BRAM**

**Report Prepared by: Anthony Syhlonyk, extension 5272, email [anthony.syhlonyk@trca.ca](mailto:anthony.syhlonyk@trca.ca)**

**For information contact: Anthony Syhlonyk, extension 5272, email [anthony.syhlonyk@trca.ca](mailto:anthony.syhlonyk@trca.ca)**

**Date: April 20, 2021**

**REGIONAL MUNICIPALITY OF PEEL - Humber River Watershed**

The purpose is to undertake partial rehabilitation of culverts C6 and C7 on Mayfield Road, 920 m and 1120 m east of Innis Lake Road, in the City of Brampton as located on property owned by the Regional Municipality of Peel. Works are to be completed in the dry.

**CFN: 64656 - Application #: 0299/21/BRAM**

**Report Prepared by: Kristen Sullivan, extension 6472, email [kristen.sullivan@trca.ca](mailto:kristen.sullivan@trca.ca)**

**For information contact: Kristen Sullivan, extension 6472, email [kristen.sullivan@trca.ca](mailto:kristen.sullivan@trca.ca)**

**Date: July 16, 2021**

**REGIONAL MUNICIPALITY OF PEEL - Humber River Watershed**

The purpose is to install a 750 mm, 600 mm, and a 200 mm diameter watermain along Mayfield Road between Airport Road and McVean Drive, in the City of Brampton. Works will be completed in dry conditions.

**CFN: 64661 - Application #: 0300/21/BRAM**

**Report Prepared by: Emma Benko, extension 5648, email [emma.benko@trca.ca](mailto:emma.benko@trca.ca)**

**For information contact: Emma Benko, extension 5648, email [emma.benko@trca.ca](mailto:emma.benko@trca.ca)**

**Date: July 9, 2021**

**30 CYNTHIA CRESCENT - Humber River Watershed**

The purpose is to undertake works within TRCA's Regulated Area of the Humber River Watershed in order to develop a 1,353.74 sq.m. (14571.35 sq.ft.) 2-storey single family dwelling, an attached garage, an attached indoor swimming pool and sport court, a detached garage and a driveway. The proposed works also include a septic system. The subject property is located at 30 Cynthia Crescent, in the City of Brampton.

**CFN: 65384 - Application #: 0995/21/BRAM**

**Report Prepared by: Lina Alhabash, extension 5657, email [lina.alhabash@trca.ca](mailto:lina.alhabash@trca.ca)**

**For information contact: Lina Alhabash, extension 5657, email [lina.alhabash@trca.ca](mailto:lina.alhabash@trca.ca)**

**Date: August 17, 2021**



## **CITY OF MARKHAM**

### **1212763 ONTARIO LTD. - Rouge River Watershed**

The purpose is to develop within the floodplain and alter a watercourse to facilitate the construction of a new permanent stormwater management outfall at 10271 Woodbine Avenue, City of Markham.

**CFN: 65767 - Application #: 1053/21/MARK**

**Report Prepared by: Quentin Hanchard, extension 5324, email [quentin.hanchard@trca.ca](mailto:quentin.hanchard@trca.ca)**

**For information contact: Quentin Hanchard, extension 5324, email [quentin.hanchard@trca.ca](mailto:quentin.hanchard@trca.ca)**

**Date: August 9, 2021**

### **5 ROUGE RIVER CIRCLE - Rouge River Watershed**

The purpose is to undertake works within TRCA's Regulated Area of the Rouge River Watershed to facilitate the removal of an existing dwelling, pool, shed and septic system and development of a new two-storey dwelling and associated septic system located at 5 Rouge River Circle, City of Markham.

**CFN: 65562 - Application #: 0932/21/MARK**

**Report Prepared by: Michelle Bates, extension 5618, email [michelle.bates@trca.ca](mailto:michelle.bates@trca.ca)**

**For information contact: Michelle Bates, extension 5618, email [michelle.bates@trca.ca](mailto:michelle.bates@trca.ca)**

**Date: July 20, 2021**

### **ANGUS GLEN DEVELOPMENTS (2003) LTD. - Rouge River Watershed**

The purpose is to undertake grading, filling, and servicing works within TRCA Regulated Area's of the Rouge River Watershed to facilitate the development of townhouses and modifications to a stormwater management pond located at 4071 Major Mackenzie Drive East and 4289 Major Mackenzie Drive East, City of Markham.

**CFN: 65112 - Application #: 0630/21/MARK**

**Report Prepared by: Michelle Bates, extension 5618, email [michelle.bates@trca.ca](mailto:michelle.bates@trca.ca)**

**For information contact: Michelle Bates, extension 5618, email [michelle.bates@trca.ca](mailto:michelle.bates@trca.ca)**

**Date: June 8, 2021**

### **5 SYLVIA COURT - Rouge River Watershed**

The purpose is to undertake works within TRCA's Regulated Area of the Rouge River Watershed to facilitate the construction of a new two-storey dwelling at 5 Sylvia Court, City of Markham.

**CFN: 65115 - Application #: 0680/21/MARK**

**Report Prepared by: Dan Nguyen, extension 5306, email [dan.nguyen@trca.ca](mailto:dan.nguyen@trca.ca)**

**For information contact: Dan Nguyen, extension 5306, email [dan.nguyen@trca.ca](mailto:dan.nguyen@trca.ca)**

**Date: May 20, 2021**

**51 LUNAU LANE - Don River Watershed**

The purpose is to undertake works within TRCA's Regulated Area of the Don River Watershed to facilitate the development of an in-ground swimming pool located at 51 Lunau Lane in the City of Markham.

**CFN: 65764 - Application #: 1046/21/MARK**

**Report Prepared by: Dan Nguyen, extension 5306, email dan.nguyen@trca.ca**

**For information contact: Dan Nguyen, extension 5306, email dan.nguyen@trca.ca**

**Date: August 8, 2021**

**9 CIRCLE COURT - Don River Watershed**

The purpose is to undertake works within TRCA's Regulated Area of the Don River Watershed to facilitate the construction of an in-ground swimming pool, an associated patio, pool equipment pad, and cabana on lands municipally known as 9 Circle Court, City of Markham.

**CFN: 65296 - Application #: 0784/21/MARK**

**Report Prepared by: Michelle Bates, extension 5618, email michelle.bates@trca.ca**

**For information contact: Michelle Bates, extension 5618, email michelle.bates@trca.ca**

**Date: August 20, 2021**

**KP LIMITED PARTNERSHIP - Rouge River Watershed**

The purpose is to undertake works within TRCA Regulated Area's of the Rouge River Watershed to facilitate preliminary site alteration and rough grading associated with Phase 1A of Draft Approved Plan of Subdivision 19T-16M11 located on the west side of 4134 16th Avenue, City of Markham.

**CFN: 64830 - Application #: 0490/21/MARK**

**Report Prepared by: Michelle Bates, extension 5618, email michelle.bates@trca.ca**

**For information contact: Michelle Bates, extension 5618, email michelle.bates@trca.ca**

**Date: June 4, 2021**

**METROPIA MINTO (SIXTEENTH) HOLDING INC. - Rouge River Watershed**

The purpose is to conduct minor site grading associated with the demolition and removal of an existing building and parking area within a Regulated Area of the Rouge River watershed at 4134 16th Avenue in the City of Markham.

**CFN: 65352 - Application #: 0825/21/MARK**

**Report Prepared by: Anthony Sun, extension 5724, email anthony.sun@trca.ca**

**For information contact: Anthony Sun, extension 5724, email anthony.sun@trca.ca**

**Date: June 29, 2021**

**37 GLENBOURNE PARK DRIVE - Rouge River Watershed**

The purpose is to undertake works within TRCA's Regulated Area of the Rouge River Watershed to facilitate the development of a replacement deck located at 37 Glenbourne Park Drive in the City of Markham.

**CFN: 65762 - Application #: 1066/21/MARK**

**Report Prepared by: Dan Nguyen, extension 5306, email dan.nguyen@trca.ca**

**For information contact: Dan Nguyen, extension 5306, email dan.nguyen@trca.ca**

**Date: August 11, 2021**

**80 BERNBRIDGE ROAD - Rouge River Watershed**

The purpose is to undertake works within TRCA's Regulated Area of the Rouge River Watershed to facilitate the construction of a basement walkout located at 80 Bernbridge Road, City of Markham.

**CFN: 65559 - Application #: 0930/21/MARK**

**Report Prepared by: Dan Nguyen, extension 5306, email dan.nguyen@trca.ca**

**For information contact: Dan Nguyen, extension 5306, email dan.nguyen@trca.ca**

**Date: July 12, 2021**

**CITY OF MISSISSAUGA**

**CITY OF MISSISSAUGA - Etobicoke Creek Watershed**

The purpose is to undertake the extension of a parking lot with a temporary gravel parking lot at 4495 Tomken Road, in the City of Mississauga. There are no in-water or near water works involved within the scope of this project.

**CFN: 65280 - Application #: 0809/21/MISS**

**Report Prepared by: Shirin Varzgani, extension 5785, email shirin.varzgani@trca.ca**

**For information contact: Shirin Varzgani, extension 5785, email shirin.varzgani@trca.ca**

**Date: July 13, 2021**

**1575 DREW ROAD - Etobicoke Creek Watershed**

The purpose is to undertake works within TRCA's Regulated Area of the Etobicoke Creek Watershed in order to facilitate the development of a crane structure to the north and west of the existing building. The subject property is located at 1575 Drew Road, in the City of Mississauga.

**CFN: 65146 - Application #: 0774/21/MISS**

**Report Prepared by: Lina Alhabash, extension 5657, email lina.alhabash@trca.ca**

**For information contact: Lina Alhabash, extension 5657, email lina.alhabash@trca.ca**

**Date: July 12, 2021**

**CITY OF PICKERING**

**1133373 ONTARIO INC. - Duffins Creek Watershed**

The purpose is to install a sanitary sewer within an easement from Peter Matthews Drive to Sideline 22 in the City of Pickering.

**CFN: 63801 - Application #: 0948/20/PICK**

**Report Prepared by: Nathan Jenkins, extension 5508, email nathan.jenkins@trca.ca**

**For information contact: Nathan Jenkins, extension 5508, email nathan.jenkins@trca.ca**

**Date: June 15, 2021**

**4982 CANSO DRIVE - Duffins Creek Watershed**

The purpose is to construct an in-ground swimming pool and interlocking brick patio in the rear yard of the existing dwelling at 4982 Canso Drive in the City of Pickering.

**CFN: 64863 - Application #: 0792/21/PICK**

**Report Prepared by: Terina Tam, extension 6431, email [terina.tam@trca.ca](mailto:terina.tam@trca.ca)**

**For information contact: Steve Heuchert, extension 5311, email [steve.heuchert@trca.ca](mailto:steve.heuchert@trca.ca)**

**Date: June 29, 2021**

**CITY OF PICKERING - Duffins Creek Watershed**

The purpose is to construct a sidewalk along the south side of Finch Avenue, from 150 metres east of Valley Farm Road to Guild Road, in the City of Pickering. No in-water work is associated with this project.

**CFN: 64907 - Application #: 0696/21/PICK**

**Report Prepared by: Nathan Jenkins, extension 5508, email [nathan.jenkins@trca.ca](mailto:nathan.jenkins@trca.ca)**

**For information contact: Nathan Jenkins, extension 5508, email [nathan.jenkins@trca.ca](mailto:nathan.jenkins@trca.ca)**

**Date: June 29, 2021**

**1447 ROUGEMOUNT DRIVE - Petticoat Creek Watershed**

The purpose is to construct a two storey replacement dwelling with rear covered deck and at grade patio located at 1447 Rougemount Drive in the City of Pickering.

**CFN: 65511 - Application #: 0954/21/PICK**

**Report Prepared by: Stephanie Dore, extension 5907, email [stephanie.dore@trca.ca](mailto:stephanie.dore@trca.ca)**

**For information contact: Steve Heuchert, extension 5311, email [steve.heuchert@trca.ca](mailto:steve.heuchert@trca.ca)**

**Date: July 21, 2021**

**ELEXICON ENERGY INC. - Duffins Creek Watershed**

The purpose is to construct a new transformer station on the northeast corner of Sideline 22 and Taunton Road to enhance the network capacity due to forecasted growth within the Seaton area. No in-water works are proposed.

**CFN: 62355 - Application #: 1111/19/PICK**

**Report Prepared by: Sharon Lingertat, extension 5717, email [sharon.lingertat@trca.ca](mailto:sharon.lingertat@trca.ca)**

**For information contact: Sharon Lingertat, extension 5717, email [sharon.lingertat@trca.ca](mailto:sharon.lingertat@trca.ca)**

**Date: June 29, 2021**

**1594 MARSHCOURT DRIVE - Duffins Creek Watershed**

The purpose is to construct a ground and second floor addition to an existing two storey dwelling at 1594 Marshcourt Drive in the City of Pickering.

**CFN: 63960 - Application #: 0016/21/PICK**

**Report Prepared by: Terina Tam, extension 6431, email [terina.tam@trca.ca](mailto:terina.tam@trca.ca)**

**For information contact: Steve Heuchert, extension 5311, email [steve.heuchert@trca.ca](mailto:steve.heuchert@trca.ca)**

**Date: August 4, 2021**

**ENBRIDGE GAS INC. - Duffins Creek Watershed**

The purpose is to construct a Feeder Station Compound and install a NPS 16 ST XHP gas pipeline to the Feeder Station Compound on the west side of Sideline 16 Road, located approximately one kilometer south of Concession Road 5, in the City of Pickering. No in-water work is associated with this project.

**CFN: 64004 - Application #: 1168/20/PICK**

**Report Prepared by: Madison Antonangeli, extension 5650, email [madison.antonangeli@trca.ca](mailto:madison.antonangeli@trca.ca)**

**For information contact: Madison Antonangeli, extension 5650, email [madison.antonangeli@trca.ca](mailto:madison.antonangeli@trca.ca)**

**Date: July 2, 2021**

**968 VISTUAL DRIVE - Frenchman's Bay Watershed**

The purpose is to construct two rear additions and an attached rear deck where an existing single family dwelling is currently located at 968 Vistula Drive in the City of Pickering.

**CFN: 64862 - Application #: 0790/21/PICK**

**Report Prepared by: Stephanie Dore, extension 5907, email [stephanie.dore@trca.ca](mailto:stephanie.dore@trca.ca)**

**For information contact: Stephanie Dore, extension 5907, email [stephanie.dore@trca.ca](mailto:stephanie.dore@trca.ca)**

**Date: July 28, 2021**

**388 WOODGRANGE AVENUE - Rouge River Watershed**

The purpose is to underpin the existing single family dwelling at 388 Woodgrange Avenue in the City of Pickering.

**CFN: 64859 - Application #: 0705/21/PICK**

**Report Prepared by: Terina Tam, extension 6431, email [terina.tam@trca.ca](mailto:terina.tam@trca.ca)**

**For information contact: Steve Heuchert, extension 5311, email [steve.heuchert@trca.ca](mailto:steve.heuchert@trca.ca)**

**Date: July 15, 2021**

**364 SHEPPARD AVENUE - Petticoat Creek Watershed**

The purpose is to construct a two storey replacement dwelling with attached rear deck and east side basement walkout where an existing one storey single family detached dwelling is currently located at 364 Sheppard Avenue in the City of Pickering.

**CFN: 65512 - Application #: 0961/21/PICK**

**Report Prepared by: Stephanie Dore, extension 5907, email [stephanie.dore@trca.ca](mailto:stephanie.dore@trca.ca)**

**For information contact: Steve Heuchert, extension 5311, email [steve.heuchert@trca.ca](mailto:steve.heuchert@trca.ca)**

**Date: July 21, 2021**

**METROPIA (NOTION ROAD) DEVELOPMENT INC. - Duffins Creek Watershed**

The purpose is to install servicing, complete site grading (cut/fill) and construct townhouses at 1865 Pickering Parkway in the City of Pickering.

**CFN: 64334 - Application #: 0140/21/PICK**

**Report Prepared by: Steve Heuchert, extension 5311, email [steve.heuchert@trca.ca](mailto:steve.heuchert@trca.ca)**

**For information contact: Steve Heuchert, extension 5311, email [steve.heuchert@trca.ca](mailto:steve.heuchert@trca.ca)**

**Date: February 4, 2021**

**87 FINCH AVENUE - Petticoat Creek Watershed**

The purpose is to perform site grading and construct a new two-storey detached dwelling with a detached garage, pool house and inground pool at the rear of 87 Finch Avenue in the City of Pickering.

**CFN: 64867 - Application #: 0871/21/PICK**

**Report Prepared by: Stephanie Dore, extension 5907, email [stephanie.dore@trca.ca](mailto:stephanie.dore@trca.ca)**

**For information contact: Steve Heuchert, extension 5311, email [steve.heuchert@trca.ca](mailto:steve.heuchert@trca.ca)**

**Date: July 12, 2021**

**821 PRIMROSE COURT - Frenchman's Bay Watershed**

The purpose is to construct an in-ground pool, deck stairs and patio in the rear yard of the existing dwelling at 821 Primrose Court in the City of Pickering.

**CFN: 64855 - Application #: 0660/21/PICK**

**Report Prepared by: Terina Tam, extension 6431, email [terina.tam@trca.ca](mailto:terina.tam@trca.ca)**

**For information contact: Steve Heuchert, extension 5311, email [steve.heuchert@trca.ca](mailto:steve.heuchert@trca.ca)**

**Date: June 29, 2021**

**121 FINCH AVENUE - Petticoat Creek Watershed**

The purpose is to construct a replacement shed in the rear yard of the existing dwelling as a result of fire damages at 121 Finch Avenue in the City of Pickering.

**CFN: 64865 - Application #: 0868/21/PICK**

**Report Prepared by: Terina Tam, extension 6431, email [terina.tam@trca.ca](mailto:terina.tam@trca.ca)**

**For information contact: Mark Rapus, extension 5259, email [mark.rapus@trca.ca](mailto:mark.rapus@trca.ca)**

**Date: August 19, 2021**

**UNIVERSAL CITY THREE DEVELOPMENTS INC. - Frenchman's Bay Watershed**

The purpose is to construct and service a thirty-one storey residential building with three levels of underground parking at 1435 Celebration Drive in the City of Pickering.

**CFN: 64866 - Application #: 0869/21/PICK**

**Report Prepared by: Steve Heuchert, extension 5311, email [steve.heuchert@trca.ca](mailto:steve.heuchert@trca.ca)**

**For information contact: Steve Heuchert, extension 5311, email [steve.heuchert@trca.ca](mailto:steve.heuchert@trca.ca)**

**Date: June 25, 2021**



## **CITY OF RICHMOND HILL**

### **775377 ONTARIO LTD. C/O TRISPIRE MANAGEMENT LTD. - Rouge River Watershed**

The purpose is to conduct minor grading within a Regulated Area of the Rouge River watershed at 11333 Leslie Street in the City of Richmond Hill.

**CFN: 64977 - Application #: 0609/21/RH**

**Report Prepared by: Anthony Sun, extension 5724, email [anthony.sun@trca.ca](mailto:anthony.sun@trca.ca)**

**For information contact: Anthony Sun, extension 5724, email [anthony.sun@trca.ca](mailto:anthony.sun@trca.ca)**

**Date: July 5, 2021**

### **8356394 CANADA CORPORATION - Humber River Watershed**

The purpose is to conduct grading works, construct a one-storey cemetery building, associated parking area and septic system, cemetery driveways and landscape restoration works within a Regulated Area of the Humber River watershed at 1100 Bethesda Side Road, in the City of Richmond Hill.

**CFN: 65126 - Application #: 0723/21/RH**

**Report Prepared by: Linda Bui, extension 5289, email [linda.bui@trca.ca](mailto:linda.bui@trca.ca)**

**For information contact: Linda Bui, extension 5289, email [linda.bui@trca.ca](mailto:linda.bui@trca.ca)**

**Date: June 11, 2021**

### **AMIR HESSAM LIMITED AND 668152 ONTARIO LIMITED - Rouge River Watershed**

The purpose is to conduct site grading and construct infrastructure associated with the construction of a stormwater management pond and outfall within a Regulated Area of the Rouge River watershed at 11280 Leslie Street in the City of Richmond Hill.

**CFN: 64562 - Application #: 0324/21/RH**

**Report Prepared by: Anthony Sun, extension 5724, email [anthony.sun@trca.ca](mailto:anthony.sun@trca.ca)**

**For information contact: Anthony Sun, extension 5724, email [anthony.sun@trca.ca](mailto:anthony.sun@trca.ca)**

**Date: August 27, 2021**

### **1700 STOUFFVILLE ROAD - Rouge River Watershed**

The purpose is to remove an unauthorized watercourse and Provincially Significant Wetland crossing and construct a new replacement crossing within a Regulated Area of the Rouge River watershed at 1700 Stouffville Road in the City of Richmond Hill.

**CFN: 65305 - Application #: 0777/21/RH**

**Report Prepared by: Anthony Sun, extension 5724, email [anthony.sun@trca.ca](mailto:anthony.sun@trca.ca)**

**For information contact: Anthony Sun, extension 5724, email [anthony.sun@trca.ca](mailto:anthony.sun@trca.ca)**

**Date: June 25, 2021**

### **BALCO DEVELOPMENTS LTD. - Rouge River Watershed**

The purpose is to undertake works within TRCA's Regulated Area of the Rouge River Watershed in order to facilitate grading works and the construction of a retaining wall associated with a Site Plan (D06-19043) application at 21 and 31 Performance Drive, to permit the

development of two one-storey office buildings and parking on lands east of Leslie Street and south of Performance Drive, in the City of Richmond Hill.

**CFN: 64948 - Application #: 0606/21/RH**

**Report Prepared by: Diane Pi, extension 5723, email [diane.pi@trca.ca](mailto:diane.pi@trca.ca)**

**For information contact: Diane Pi, extension 5723, email [diane.pi@trca.ca](mailto:diane.pi@trca.ca)**

**Date: July 20, 2021**

#### **CITY OF RICHMOND HILL - Humber River Watershed**

The purpose is to undertake rehabilitation of two Storm Water Management Facilities (SWMF 8-5 and SWMF 7-2) in the City of Richmond Hill. SWMF 8-5 is located south of King Road and west of Young Street. The works will include removal of sediments and vegetation management including invasive species removal (buckthorn) and dead tree removals, pipe repairs and stabilization of eroded slope from the adjacent property. SWMF 7-2 is located west of Headwater Crescent and north of Douglas Road. The works will include removal of sediments and construction of a new maintenance access road from Headwaters Crescent to provide access to the plunge pool for future inspection and maintenance activities.

**CFN: 64777 - Application #: 0422/21/RH**

**Report Prepared by: Harsha Gammanpila, extension 5629, email [harsha.gammanpila@trca.ca](mailto:harsha.gammanpila@trca.ca)**

**For information contact: Harsha Gammanpila, extension 5629, email [harsha.gammanpila@trca.ca](mailto:harsha.gammanpila@trca.ca)**

**Date: August 10, 2021**

#### **10 LONG HILL DRIVE - Rouge River Watershed**

The purpose is to undertake works within TRCA's Regulated Area of the Rouge River Watershed in order to facilitate the construction of a two storey single detached dwelling, a covered deck and an inground swimming pool at 10 Long Hill Drive, in the City of Richmond Hill.

**CFN: 65067 - Application #: 0901/21/RH**

**Report Prepared by: Diane Pi, extension 5723, email [diane.pi@trca.ca](mailto:diane.pi@trca.ca)**

**For information contact: Diane Pi, extension 5723, email [diane.pi@trca.ca](mailto:diane.pi@trca.ca)**

**Date: July 2, 2021**

#### **118 SILVER LINDEN DRIVE - Don River Watershed**

The purpose is to undertake works within TRCA's Regulated Area of the Don River Watershed in order to facilitate the construction of a replacement deck in the rear yard of 118 Silver Linden Drive, in the City of Richmond Hill.

**CFN: 65060 - Application #: 0647/21/RH**

**Report Prepared by: Diane Pi, extension 5723, email [diane.pi@trca.ca](mailto:diane.pi@trca.ca)**

**For information contact: Diane Pi, extension 5723, email [diane.pi@trca.ca](mailto:diane.pi@trca.ca)**

**Date: August 12, 2021**

**KING EAST DEVELOPMENTS INC. - Humber River Watershed**

The purpose is to undertake works within TRCA's Regulated Area of the Humber River Watershed in order to facilitate topsoil stripping, grading works and servicing associated with a Zoning By-law Amendment (D02-19004) application at 52 Puccini, to permit residential development on lands east of Bathurst Street and north of King Road, in the City of Richmond Hill.

**CFN: 65299 - Application #: 0909/21/RH**

**Report Prepared by: Linda Bui, extension 5289, email [linda.bui@trca.ca](mailto:linda.bui@trca.ca)**

**For information contact: Linda Bui, extension 5289, email [linda.bui@trca.ca](mailto:linda.bui@trca.ca)**

**Date: July 8, 2021**

**36 STOCKDALE CRESCENT - Don River Watershed**

The purpose is to undertake works within TRCA's Regulated Area of the Don River Watershed in order to facilitate the construction of an inground swimming pool, interlock patio and retaining walls at 36 Stockdale Crescent, in the City of Richmond Hill.

**CFN: 64934 - Application #: 0530/21/RH**

**Report Prepared by: Diane Pi, extension 5723, email [diane.pi@trca.ca](mailto:diane.pi@trca.ca)**

**For information contact: Diane Pi, extension 5723, email [diane.pi@trca.ca](mailto:diane.pi@trca.ca)**

**Date: July 21, 2021**

**NORTH LESLIE RESIDENTIAL LANDOWNERS GROUP INC. - Rouge River Watershed**

The purpose is to construct a new arterial road, install servicing infrastructure and conduct associated grading works within a Regulated Area of the Rouge River watershed at 1080-1124 Elgin Mills Road East in the City of Richmond Hill.

**CFN: 59701 - Application #: 0423/18/RH**

**Report Prepared by: Anthony Sun, extension 5724, email [anthony.sun@trca.ca](mailto:anthony.sun@trca.ca)**

**For information contact: Anthony Sun, extension 5724, email [anthony.sun@trca.ca](mailto:anthony.sun@trca.ca)**

**Date: August 17, 2021**

**NORTH LESLIE RESIDENTIAL LANDOWNERS GROUP INC. - Rouge River Watershed**

The purpose is to construct a stormwater management pond and associated outfall within a Regulated Area of the Rouge River watershed at 1080-1124 Elgin Mills Road East in the City of Richmond Hill.

**CFN: 59876 - Application #: 0503/18/RH**

**Report Prepared by: Anthony Sun, extension 5724, email [anthony.sun@trca.ca](mailto:anthony.sun@trca.ca)**

**For information contact: Anthony Sun, extension 5724, email [anthony.sun@trca.ca](mailto:anthony.sun@trca.ca)**

**Date: August 19, 2021**

**ONTARIO INC. 2436897 - Humber River Watershed**

The purpose is to recognize an existing basement in a single detached dwelling as an additional residential unit within a Regulated Area of the Humber River Watershed. The subject property is located on lands municipally known as 83 Maple Grove Avenue, in the City of Richmond Hill.

**CFN: 65552 - Application #: 0902/21/RH**

**Report Prepared by: Diane Pi, extension 5723, email [diane.pi@trca.ca](mailto:diane.pi@trca.ca)**

**For information contact: Diane Pi, extension 5723, email [diane.pi@trca.ca](mailto:diane.pi@trca.ca)**

**Date: July 16, 2021**

**61 WHITE PINE TRAIL - Rouge River Watershed**

The purpose is to undertake works within a TRCA Regulated Area of the Rouge River Watershed in order to facilitate the construction of a two-storey single detached replacement dwelling and associated septic system at 61 White Pine Trail, in the City of Richmond Hill.

**CFN: 64832 - Application #: 0472/21/RH**

**Report Prepared by: Diane Pi, extension 5723, email [diane.pi@trca.ca](mailto:diane.pi@trca.ca)**

**For information contact: Diane Pi, extension 5723, email [diane.pi@trca.ca](mailto:diane.pi@trca.ca)**

**Date: April 14, 2021**

**SUMMIT COMMUNITY CHURCH - Rouge River Watershed**

The purpose is to remove a historic farm crossing and culverts from a watercourse within a Regulated Area of the Rouge River watershed at 1750 Stouffville Road in the City of Richmond Hill.

**CFN: 61005 - Application #: 0096/19/RH**

**Report Prepared by: Anthony Sun, extension 5724, email [anthony.sun@trca.ca](mailto:anthony.sun@trca.ca)**

**For information contact: Anthony Sun, extension 5724, email [anthony.sun@trca.ca](mailto:anthony.sun@trca.ca)**

**Date: June 24, 2021**

**THE SUNSET SIX INC. - Humber River Watershed**

The purpose is to undertake works within TRCA's Regulated Area of the Humber River Watershed in order to facilitate topsoil stripping, grading works and servicing associated with Draft Plan of Subdivision (D03-17003), Zoning By-law Amendment (D02-17009) and Site Plan (D06-17087) applications to permit residential development on lands east of Yonge Street and north of Stouffville Road, in the City of Richmond Hill.

**CFN: 62996 - Application #: 0277/20/RH**

**Report Prepared by: Linda Bui, extension 5289, email [linda.bui@trca.ca](mailto:linda.bui@trca.ca)**

**For information contact: Anthony Sun, extension 5724, email [anthony.sun@trca.ca](mailto:anthony.sun@trca.ca)**

**Date: June 4, 2021**

**CITY OF TORONTO (ETOBICOKE YORK COMMUNITY COUNCIL AREA)**

**99 BLACK CREEK BOULEVARD - Humber River Watershed**

The purpose is to construct a wood deck to the rear of the existing two-storey single family dwelling at 99 Black Creek Boulevard in the City of Toronto (Etobicoke York Community Council Area).

**CFN: 65212 - Application #: 0854/21/TOR**

**Report Prepared by: Daniel Pina, extension 5250, email [daniel.pina@trca.ca](mailto:daniel.pina@trca.ca)**

**For information contact: Steve Heuchert, extension 5311, email [steve.heuchert@trca.ca](mailto:steve.heuchert@trca.ca)**

**Date: August 3, 2021**

### **33 CORNELIUS PARKWAY - Humber River Watershed**

The purpose is to construct a larger two-storey replacement dwelling with a rear deck and steps at 33 Cornelius Parkway in the City of Toronto (Etobicoke York Community Council Area).

**CFN: 62770 - Application #: 0070/20/TOR**

**Report Prepared by: Daniel Pina, extension 5250, email [daniel.pina@trca.ca](mailto:daniel.pina@trca.ca)**

**For information contact: Mark Rapus, extension 5259, email [mark.rapus@trca.ca](mailto:mark.rapus@trca.ca)**

**Date: June 28, 2021**

### **59 RIVERVIEW HEIGHTS - Humber River Watershed**

The purpose is to construct a two-storey side and rear addition with a rear deck and steps to the two-storey single family dwelling at 59 Riverview Heights in the City of Toronto (Etobicoke York Community Council Area).

**CFN: 62877 - Application #: 0150/20/TOR**

**Report Prepared by: Daniel Pina, extension 5250, email [daniel.pina@trca.ca](mailto:daniel.pina@trca.ca)**

**For information contact: Mark Rapus, extension 5259, email [mark.rapus@trca.ca](mailto:mark.rapus@trca.ca)**

**Date: June 28, 2021**

### **CITY OF TORONTO - Humber River Watershed**

The purpose is to carry out works to repair and protect an exposed sanitary line and severely eroded outfall located at 263 and 265 Dixon Road, located west of Islington Avenue and south of Dixon Road, in the City of Toronto. This permit was reviewed in accordance with the TRCA Permission for Emergency Infrastructure Works Review Protocol (Authority Res. #A105/15).

**CFN: 63996 - Application #: 1143/20/TOR**

**Report Prepared by: Zack Carlan, extension 5310, email [zack.carlan@trca.ca](mailto:zack.carlan@trca.ca)**

**For information contact: Zack Carlan, extension 5310, email [zack.carlan@trca.ca](mailto:zack.carlan@trca.ca)**

**Date: August 17, 2021**

### **CITY OF TORONTO - Humber River Watershed**

The purpose is to replace an existing culvert with a larger structure located on Scarlett Road between Saxony Crescent and Chapman Road, in the City of Toronto.

**CFN: 64279 - Application #: 0028/21/TOR**

**Report Prepared by: Zack Carlan, extension 5310, email [zack.carlan@trca.ca](mailto:zack.carlan@trca.ca)**

**For information contact: Zack Carlan, extension 5310, email [zack.carlan@trca.ca](mailto:zack.carlan@trca.ca)**

**Date: June 25, 2021**

**CITY OF TORONTO - Humber River Watershed**

The purpose is to replace an existing culvert (culvert 665) with a larger structure located on Royal York Road between North Drive and Country Club Drive, in the City of Toronto.

**CFN: 64280 - Application #: 0029/21/TOR**

**Report Prepared by: Zack Carlan, extension 5310, email [zack.carlan@trca.ca](mailto:zack.carlan@trca.ca)**

**For information contact: Zack Carlan, extension 5310, email [zack.carlan@trca.ca](mailto:zack.carlan@trca.ca)**

**Date: August 17, 2021**

**CITY OF TORONTO - Humber River Watershed**

The purpose is to undertake culvert replacement and road reconstruction on Baywood Road over Albion Creek, south of Royalcrest Road, in the City of Toronto.

**CFN: 64281 - Application #: 0030/21/TOR**

**Report Prepared by: Luka Medved, extension 5766, email [luka.medved@trca.ca](mailto:luka.medved@trca.ca)**

**For information contact: Luka Medved, extension 5766, email [luka.medved@trca.ca](mailto:luka.medved@trca.ca)**

**Date: July 5, 2021**

**CITY OF TORONTO - Humber River Watershed**

The purpose is to undertake culvert replacement and road reconstruction on Kipling Avenue over Berry Creek, north of Snaresbrook Drive, in the City of Toronto.

**CFN: 64282 - Application #: 0031/21/TOR**

**Report Prepared by: Luka Medved, extension 5766, email [luka.medved@trca.ca](mailto:luka.medved@trca.ca)**

**For information contact: Luka Medved, extension 5766, email [luka.medved@trca.ca](mailto:luka.medved@trca.ca)**

**Date: July 6, 2021**

**CITY OF TORONTO - Humber River Watershed**

The purpose is to undertake resurfacing of the York Stadium Park playing field located at 2 Avon Avenue, south of Weston Road, in the City of Toronto. No in-water work is within the scope of this project.

**CFN: 64894 - Application #: 0498/21/TOR**

**Report Prepared by: Luka Medved, extension 5766, email [luka.medved@trca.ca](mailto:luka.medved@trca.ca)**

**For information contact: Luka Medved, extension 5766, email [luka.medved@trca.ca](mailto:luka.medved@trca.ca)**

**Date: June 16, 2021**

**5 GIBSON AVENUE - Humber River Watershed**

The purpose is to construct a larger two-storey replacement dwelling with a rear deck and basement walkout at 5 Gibson Avenue in the City of Toronto (Etobicoke York Community Council Area).

**CFN: 64306 - Application #: 0086/21/TOR**

**Report Prepared by: Daniel Pina, extension 5250, email [daniel.pina@trca.ca](mailto:daniel.pina@trca.ca)**

**For information contact: Mark Rapus, extension 5259, email [mark.rapus@trca.ca](mailto:mark.rapus@trca.ca)**

**Date: June 24, 2021**

**GLEN PARK ESTATES LTD. - Humber River Watershed**

The purpose is to create 7 (seven) additional dwelling units within the existing building footprint at 46 Panorama Court in the City of Toronto (Etobicoke York Community Council Area).

**CFN: 65542 - Application #: 0981/21/TOR**

**Report Prepared by: Daniel Pina, extension 5250, email [daniel.pina@trca.ca](mailto:daniel.pina@trca.ca)**

**For information contact: Steve Heuchert, extension 5311, email [steve.heuchert@trca.ca](mailto:steve.heuchert@trca.ca)**

**Date: August 4, 2021**

**7 LAKE SHORE DRIVE - Waterfront Watershed**

The purpose is to underpin the existing basement and construct a new deck to the rear of the existing single family detached dwelling at 7 Lake Shore Drive in the City of Toronto (Etobicoke York).

**CFN: 65701 - Application #: 1087/21/TOR**

**Report Prepared by: Nicole Moxley, extension 5968, email [nicole.moxley@trca.ca](mailto:nicole.moxley@trca.ca)**

**For information contact: Nicole Moxley, extension 5968, email [nicole.moxley@trca.ca](mailto:nicole.moxley@trca.ca)**

**Date: August 24, 2021**

**54 EDENBROOK HILL - Humber River Watershed**

The purpose is to construct a one-storey single family detached dwelling at 54 Edenbrook Hill in the City of Toronto (Etobicoke York Community Council Area). The existing dwelling will be demolished.

**CFN: 65204 - Application #: 0802/21/TOR**

**Report Prepared by: Daniel Pina, extension 5250, email [daniel.pina@trca.ca](mailto:daniel.pina@trca.ca)**

**For information contact: Mark Rapus, extension 5259, email [mark.rapus@trca.ca](mailto:mark.rapus@trca.ca)**

**Date: June 28, 2021**

**16 PUCKERIDGE CRESCENT - Mimico Creek Watershed**

The purpose is to construct a pool, hot tub, and associated hardscaping and landscaping at 16 Puckeridge Crescent in the City of Toronto (Etobicoke York Community Council Area).

**CFN: 64444 - Application #: 0188/21/TOR**

**Report Prepared by: Daniel Pina, extension 5250, email [daniel.pina@trca.ca](mailto:daniel.pina@trca.ca)**

**For information contact: Mark Rapus, extension 5259, email [mark.rapus@trca.ca](mailto:mark.rapus@trca.ca)**

**Date: June 2, 2021**

**2777 KIPLING AVENUE - Humber River Watershed**

The purpose is to facilitate construction of eight new dwelling units within the existing apartment building footprint at 2777 Kipling Avenue in the City of Toronto (Etobicoke York Community Council Area).

**CFN: 65225 - Application #: 0892/21/TOR**

**Report Prepared by: Daniel Pina, extension 5250, email [daniel.pina@trca.ca](mailto:daniel.pina@trca.ca)**

**For information contact: Steve Heuchert, extension 5311, email [steve.heuchert@trca.ca](mailto:steve.heuchert@trca.ca)**

**Date: July 5, 2021**



**19 ARNOLD AVENUE - Humber River Watershed**

The purpose is to construct a third storey addition over the existing building footprint, replace and enlarge an existing rear deck and replace an existing detached garage at 19 Arnold Avenue in the City of Toronto (Etobicoke York Community Council Area). The proposal also involves minor hardscaping changes to the rear.

**CFN: 64956 - Application #: 0550/21/TOR**

**Report Prepared by: Daniel Pina, extension 5250, email [daniel.pina@trca.ca](mailto:daniel.pina@trca.ca)**

**For information contact: Steve Heuchert, extension 5311, email [steve.heuchert@trca.ca](mailto:steve.heuchert@trca.ca)**

**Date: July 16, 2021**

**175 CLEARBROOKE CIRCLE - Humber River Watershed**

The purpose is to replace an existing detached garage at 175 Clearbrooke Circle in the City of Toronto (Etobicoke York Community Council Area).

**CFN: 63833 - Application #: 1028/20/TOR**

**Report Prepared by: Daniel Pina, extension 5250, email [daniel.pina@trca.ca](mailto:daniel.pina@trca.ca)**

**For information contact: Mark Rapus, extension 5259, email [mark.rapus@trca.ca](mailto:mark.rapus@trca.ca)**

**Date: August 23, 2021**

**STARLIGHT GROUP PROPERTY HOLDINGS INC. ON BEHALF OF GF II 301 DIXON ROAD LTD. - Humber River Watershed**

The purpose is to waterproof and repair the existing stand alone two-level parking garage at 301 Dixon Road in the City of Toronto (Etobicoke York).

**CFN: 65195 - Application #: 0744/21/TOR**

**Report Prepared by: Nicole Moxley, extension 5968, email [nicole.moxley@trca.ca](mailto:nicole.moxley@trca.ca)**

**For information contact: Nicole Moxley, extension 5968, email [nicole.moxley@trca.ca](mailto:nicole.moxley@trca.ca)**

**Date: June 17, 2021**

**1 LAKE CRESCENT - Waterfront Watershed**

The purpose is to construct a new dwelling at 1 Lake Crescent in the City of Toronto (Etobicoke York). The previously existing dwelling was demolished.

**CFN: 44515 - Application #: 0749/10/TOR**

**Report Prepared by: Nicole Moxley, extension 5968, email [nicole.moxley@trca.ca](mailto:nicole.moxley@trca.ca)**

**For information contact: Mark Rapus, extension 5259, email [mark.rapus@trca.ca](mailto:mark.rapus@trca.ca)**

**Date: July 19, 2021**

**TORONTO DISTRICT SCHOOL BOARD - Humber River Watershed**

The purpose is to resurface the existing asphalt parking lot at Elmlea Junior Public School municipally described as 50 Hadrian Drive in the City of Toronto (Etobicoke York).

**CFN: 65210 - Application #: 0810/21/TOR**

**Report Prepared by: Nicole Moxley, extension 5968, email [nicole.moxley@trca.ca](mailto:nicole.moxley@trca.ca)**

**For information contact: Nicole Moxley, extension 5968, email [nicole.moxley@trca.ca](mailto:nicole.moxley@trca.ca)**

**Date: June 17, 2021**

## **CITY OF TORONTO (NORTH YORK COMMUNITY COUNCIL AREA)**

### **21 ARTINGER COURT - Don River Watershed**

The purpose is to construct a two storey single family replacement dwelling with basement walkout, rear stone patio and terrace at 21 Artinger Court in the City of Toronto (North York Community Council Area).

**CFN: 63642 - Application #: 0791/20/TOR**

**Report Prepared by: Terina Tam, extension 6431, email [terina.tam@trca.ca](mailto:terina.tam@trca.ca)**

**For information contact: Mark Rapus, extension 5259, email [mark.rapus@trca.ca](mailto:mark.rapus@trca.ca)**

**Date: June 8, 2021**

### **CITY OF TORONTO - Don River Watershed**

The purpose is to construct new storm and sanitary sewers on Brookbanks Drive, Roywood Drive, Versend Drive, Hockley Place, Clayland Drive, Dukinfield Crescent and Lynedock Crescent, and reconstruct an approximately 70 m stretch of Deerlick Creek at Roywood Drive, east of the Don Valley Parkway, in the City of Toronto.

**CFN: 63625 - Application #: 0879/20/TOR**

**Report Prepared by: Luka Medved, extension 5766, email [luka.medved@trca.ca](mailto:luka.medved@trca.ca)**

**For information contact: Luka Medved, extension 5766, email [luka.medved@trca.ca](mailto:luka.medved@trca.ca)**

**Date: June 14, 2021**

### **CITY OF TORONTO - Don River Watershed**

The purpose is to rehabilitate the existing Mill Street bridge over the West Don River, just east of Yonge Street, in the City of Toronto.

**CFN: 64515 - Application #: 0205/21/TOR**

**Report Prepared by: Luka Medved, extension 5766, email [luka.medved@trca.ca](mailto:luka.medved@trca.ca)**

**For information contact: Luka Medved, extension 5766, email [luka.medved@trca.ca](mailto:luka.medved@trca.ca)**

**Date: June 14, 2021**

### **CITY OF TORONTO - Don River Watershed**

The purpose is to undertake temporary channel reconstruction and site stabilization in Chipping Park, just east of Don Mills Road, in the City of Toronto.

**CFN: 64770 - Application #: 0349/21/TOR**

**Report Prepared by: Luka Medved, extension 5766, email [luka.medved@trca.ca](mailto:luka.medved@trca.ca)**

**For information contact: Luka Medved, extension 5766, email [luka.medved@trca.ca](mailto:luka.medved@trca.ca)**

**Date: August 27, 2021**

### **CITY OF TORONTO - Don River Watershed**

The purpose is to construct new storm sewers and watermain on Donino Avenue, Old Yonge Street, Brookfield Road and Plymbridge Crescent, east of Yonge Street, in the City of Toronto. No in-water works are within the scope of the project.

**CFN: 65002 - Application #: 0583/21/TOR**

**Report Prepared by: Luka Medved, extension 5766, email [luka.medved@trca.ca](mailto:luka.medved@trca.ca)**

**For information contact: Luka Medved, extension 5766, email [luka.medved@trca.ca](mailto:luka.medved@trca.ca)**

**Date: June 7, 2021**

### **CITY OF TORONTO - Don River Watershed**

The purpose is to construct a switchback trail connection off of Moore Avenue to the existing trail network and implement improvements to the existing trail surface within Moore Park Ravine in the City of Toronto. No in-water works are within the scope of this project.

**CFN: 65421 - Application #: 0913/21/TOR**

**Report Prepared by: Zack Carlan, extension 5310, email [zack.carlan@trca.ca](mailto:zack.carlan@trca.ca)**

**For information contact: Zack Carlan, extension 5310, email [zack.carlan@trca.ca](mailto:zack.carlan@trca.ca)**

**Date: August 23, 2021**

### **CRESCENT SCHOOL - Don River Watershed**

The purpose is to facilitate the construction and placement of a grade beam around a portion of the existing sports field to support a seasonal air dome over the field at 2365 Bayview Avenue - Crescent school in the City of Toronto (North York Community Council Area).

**CFN: 64635 - Application #: 0347/21/TOR**

**Report Prepared by: Anna Lim, extension 5284, email [anna.lim@trca.ca](mailto:anna.lim@trca.ca)**

**For information contact: Anna Lim, extension 5284, email [anna.lim@trca.ca](mailto:anna.lim@trca.ca)**

**Date: June 16, 2021**

### **33 EDGEHILL ROAD - Humber River Watershed**

The purpose is to construct a sub level garage and enclose the existing rear patio at 33 Edgehill Road in the City of Toronto (Etobicoke York Community Council Area). The proposal also includes the replacement of the existing pool, pool shed, change room and associated landscaping.

**CFN: 65529 - Application #: 0965/21/TOR**

**Report Prepared by: Anna Lim, extension 5284, email [anna.lim@trca.ca](mailto:anna.lim@trca.ca)**

**For information contact: Anna Lim, extension 5284, email [anna.lim@trca.ca](mailto:anna.lim@trca.ca)**

**Date: August 11, 2021**

### **6 KINGHTSWOOD ROAD - Don River Watershed**

The purpose is to construct a replacement two storey detached dwelling with rear terrace at 6 Knightswood Road in the City of Toronto (North York Community Council Area).

**CFN: 64083 - Application #: 0017/21/TOR**

**Report Prepared by: Anna Lim, extension 5284, email [anna.lim@trca.ca](mailto:anna.lim@trca.ca)**

**For information contact: Anna Lim, extension 5284, email [anna.lim@trca.ca](mailto:anna.lim@trca.ca)**

**Date: June 29, 2021**

**14 PLATEAU CRESCENT - Don River Watershed**

The purpose is to construct a two storey single family replacement dwelling with rear deck and basement walkout at 14 Plateau Crescent in the City of Toronto (North York Community Council Area).

**CFN: 64965 - Application #: 0570/21/TOR**

**Report Prepared by: Terina Tam, extension 6431, email [terina.tam@trca.ca](mailto:terina.tam@trca.ca)**

**For information contact: Steve Heuchert, extension 5311, email [steve.heuchert@trca.ca](mailto:steve.heuchert@trca.ca)**

**Date: April 29, 2021**

**21 GLENGOWAN ROAD - Don River Watershed**

The purpose is to construct a pool and pool storage shed to the rear of the existing two storey dwelling at 21 Glengowan Road in the City of Toronto (North York Community Council Area).

**CFN: 64614 - Application #: 0262/21/TOR**

**Report Prepared by: Anna Lim, extension 5284, email [anna.lim@trca.ca](mailto:anna.lim@trca.ca)**

**For information contact: Anna Lim, extension 5284, email [anna.lim@trca.ca](mailto:anna.lim@trca.ca)**

**Date: July 20, 2021**

**16 GLENORCHY ROAD - Don River Watershed**

The purpose is to construct a second storey addition over the existing garage to the existing two storey detached dwelling at 16 Glenorchy Road in the City of Toronto (North York Community Council Area).

**CFN: 65186 - Application #: 0695/21/TOR**

**Report Prepared by: Anna Lim, extension 5284, email [anna.lim@trca.ca](mailto:anna.lim@trca.ca)**

**For information contact: Anna Lim, extension 5284, email [anna.lim@trca.ca](mailto:anna.lim@trca.ca)**

**Date: June 15, 2021**

**27 BEECHWOOD AVENUE - Don River Watershed**

The purpose is to construct a second storey addition, garage addition and first floor additions with rear lawn terrace, associated hard landscaping and cabana attached to the west side of the existing dwelling at 27 Beechwood Avenue in the City of Toronto (North York Community Council Area).

**CFN: 65683 - Application #: 1016/21/TOR**

**Report Prepared by: Terina Tam, extension 6431, email [terina.tam@trca.ca](mailto:terina.tam@trca.ca)**

**For information contact: Mark Rapus, extension 5259, email [mark.rapus@trca.ca](mailto:mark.rapus@trca.ca)**

**Date: July 28, 2021**

**7 KNIGHTSWOOD ROAD - Don River Watershed**

The purpose is to construct a two storey single family replacement dwelling with integral garage, rear deck, pool, hot tub and basement walkout at 7 Knightswood Road in the City of Toronto (North York Community Council Area).

**CFN: 63543 - Application #: 0717/20/TOR**

**Report Prepared by: Terina Tam, extension 6431, email [terina.tam@trca.ca](mailto:terina.tam@trca.ca)**

**For information contact: Mark Rapus, extension 5259, email [mark.rapus@trca.ca](mailto:mark.rapus@trca.ca)**

**Date: June 14, 2021**

**3 GREEN VALLEY ROAD - Don River Watershed**

The purpose is to construct a two storey single detached dwelling with finished basement, basement walkout and rear covered patio at 3 Green Valley Drive in the City of Toronto (North York Community Council Area).

**CFN: 63764 - Application #: 0903/20/TOR**

**Report Prepared by: Terina Tam, extension 6431, email [terina.tam@trca.ca](mailto:terina.tam@trca.ca)**

**For information contact: Mark Rapus, extension 5259, email [mark.rapus@trca.ca](mailto:mark.rapus@trca.ca)**

**Date: August 16, 2021**

**OSSTF PROPERTIES INC. - Don River Watershed**

The purpose is to facilitate the excavation and installation of the foundation to facilitate the first phase of construction for the new three storey building at 60 Mobile Drive in the City of Toronto (North York Community Council Area).

**CFN: 65214 - Application #: 0856/21/TOR**

**Report Prepared by: Anna Lim, extension 5284, email [anna.lim@trca.ca](mailto:anna.lim@trca.ca)**

**For information contact: Anna Lim, extension 5284, email [anna.lim@trca.ca](mailto:anna.lim@trca.ca)**

**Date: June 25, 2021**

**39 MONTRESSOR DRIVE - Don River Watershed**

The purpose is to construct a single family replacement dwelling with basement walkup at 39 Montessor Drive in the City of Toronto (North York Community Council Area).

**CFN: 60160 - Application #: 0746/18/TOR**

**Report Prepared by: Terina Tam, extension 6431, email [terina.tam@trca.ca](mailto:terina.tam@trca.ca)**

**For information contact: Steve Heuchert, extension 5311, email [steve.heuchert@trca.ca](mailto:steve.heuchert@trca.ca)**

**Date: July 13, 2021**

**8 REVCOE DRIVE - Don River Watershed**

The purpose is to construct a replacement two storey detached dwelling with rear deck at 8 Revcoe Drive in the City of Toronto (North York Community Council Area).

**CFN: 57465 - Application #: 0238/17/TOR**

**Report Prepared by: Anna Lim, extension 5284, email [anna.lim@trca.ca](mailto:anna.lim@trca.ca)**

**For information contact: Anna Lim, extension 5284, email [anna.lim@trca.ca](mailto:anna.lim@trca.ca)**

**Date: August 9, 2021**

**47 HI MOUNT DRIVE - Don River Watershed**

The purpose is to construct a two storey replacement dwelling with attached three car garage and rear deck at 47 Hi Mount Drive in the City of Toronto (North York Community Council Area).

**CFN: 63250 - Application #: 0528/20/TOR**

**Report Prepared by: Terina Tam, extension 6431, email [terina.tam@trca.ca](mailto:terina.tam@trca.ca)**

**For information contact: Mark Rapus, extension 5259, email [mark.rapus@trca.ca](mailto:mark.rapus@trca.ca)**

**Date: July 20, 2021**

**36 BANNATYNE DRIVE - Don River Watershed**

The purpose is to construct a two storey replacement dwelling with integral garage where an existing single family dwelling is currently located at 36 Bannatyne Drive in the City of Toronto (North York Community Council Area).

**CFN: 64070 - Application #: 1200/20/TOR**

**Report Prepared by: Stephanie Dore, extension 5907, email [stephanie.dore@trca.ca](mailto:stephanie.dore@trca.ca)**

**For information contact: Mark Rapus, extension 5259, email [mark.rapus@trca.ca](mailto:mark.rapus@trca.ca)**

**Date: June 30, 2021**

**CITY OF TORONTO (SCARBOROUGH COMMUNITY COUNCIL AREA)**

**CANDO APARTMENTS - Highland Creek Watershed**

The purpose is to construct concrete repairs to the existing underground parking garage at 3201 Lawrence Avenue East in the City of Toronto (Scarborough Community Council Area).

**CFN: 64742 - Application #: 0430/21/TOR**

**Report Prepared by: Terina Tam, extension 6431, email [terina.tam@trca.ca](mailto:terina.tam@trca.ca)**

**For information contact: Steve Heuchert, extension 5311, email [steve.heuchert@trca.ca](mailto:steve.heuchert@trca.ca)**

**Date: July 14, 2021**

**CITY OF TORONTO - Highland Creek Watershed**

The purpose is to rehabilitate an existing culvert (Culvert No. 838) on Milner Avenue over East Highland Creek (Milner Avenue between Dailing Gate and Burrows Hall Boulevard), in the City of Toronto.

**CFN: 64284 - Application #: 0068/21/TOR**

**Report Prepared by: Margie Akins, extension 5925, email [margie.akers@trca.ca](mailto:margie.akers@trca.ca)**

**For information contact: Margie Akins, extension 5925, email [margie.akers@trca.ca](mailto:margie.akers@trca.ca)**

**Date: July 13, 2021**

**CITY OF TORONTO - Highland Creek Watershed**

The purpose is to construct three (3) new maintenance holes on Morningside Avenue, from Military Trail to Ellesmere Road.

**CFN: 65167 - Application #: 0697/21/TOR**

**Report Prepared by: Margie Akins, extension 5925, email [margie.akers@trca.ca](mailto:margie.akers@trca.ca)**

**For information contact: Margie Akins, extension 5925, email [margie.akers@trca.ca](mailto:margie.akers@trca.ca)**

**Date: June 4, 2021**

**8 FALLINGBROOK WOODS - Waterfront Watershed**

The purpose is to construct a two storey single family detached dwelling with covered rear wood deck, balcony, pool, basement walkout and associated landscaping on the existing vacant lot at 8 Fallingbrook Woods in the City of Toronto (Scarborough Community Council Area).

**CFN: 64991 - Application #: 0664/21/TOR**

**Report Prepared by: Terina Tam, extension 6431, email [terina.tam@trca.ca](mailto:terina.tam@trca.ca)**

**For information contact: Mark Rapus, extension 5259, email [mark.rapus@trca.ca](mailto:mark.rapus@trca.ca)**

**Date: June 17, 2021**

**MCDONALD'S RESTAURANTS OF CANADA - Highland Creek Watershed**

The purpose is to replace one menu board and two speaker posts with two new integrated menu boards for the restaurant drive-through lane at 1280 Markham Road in the City of Toronto (Scarborough Community Council Area).

**CFN: 65508 - Application #: 0922/21/TOR**

**Report Prepared by: Heather Rodriguez, extension 6487, email [heather.rodriguez@trca.ca](mailto:heather.rodriguez@trca.ca)**

**For information contact: Mark Rapus, extension 5259, email [mark.rapus@trca.ca](mailto:mark.rapus@trca.ca)**

**Date: July 27, 2021**

**Michael Nel - Highland Creek Watershed**

The purpose is to construct a replacement sunroom addition at the rear of the existing dwelling at 60 Par Avenue in the City of Toronto (Scarborough Community Council Area).

**CFN: 65211 - Application #: 0853/21/TOR**

**Report Prepared by: Terina Tam, extension 6431, email [terina.tam@trca.ca](mailto:terina.tam@trca.ca)**

**For information contact: Mark Rapus, extension 5259, email [mark.rapus@trca.ca](mailto:mark.rapus@trca.ca)**

**Date: June 25, 2021**

**MTCC 831 - Highland Creek Watershed**

The purpose is to replace the existing interlocking pavers and construct a concrete pad, retaining wall and parkade repairs at 3050 Ellesmere Road in the City of Toronto (Scarborough Community Council Area).

**CFN: 64753 - Application #: 0478/21/TOR**

**Report Prepared by: Terina Tam, extension 6431, email [terina.tam@trca.ca](mailto:terina.tam@trca.ca)**

**For information contact: Mark Rapus, extension 5259, email [mark.rapus@trca.ca](mailto:mark.rapus@trca.ca)**

**Date: June 4, 2021**

**20 CAMERON WATSON CRESCENT - Highland Creek Watershed**

The purpose is to construct a deck in the rear yard of the existing dwelling at 20 Cameron Watson Crescent in the City of Toronto (Scarborough Community Council Area).

**CFN: 64730 - Application #: 0381/21/TOR**

**Report Prepared by: Terina Tam, extension 6431, email [terina.tam@trca.ca](mailto:terina.tam@trca.ca)**

**For information contact: Mark Rapus, extension 5259, email [mark.rapus@trca.ca](mailto:mark.rapus@trca.ca)**

**Date: July 13, 2021**



**22B CAMERON WATSON CRESCENT - Highland Creek Watershed**

The purpose is to construct a partially covered deck in the rear yard of the existing dwelling at 22B Cameron Watson Crescent in the City of Toronto (Scarborough Community Council Area).

**CFN: 64731 - Application #: 0382/21/TOR**

**Report Prepared by: Terina Tam, extension 6431, email [terina.tam@trca.ca](mailto:terina.tam@trca.ca)**

**For information contact: Mark Rapus, extension 5259, email [mark.rapus@trca.ca](mailto:mark.rapus@trca.ca)**

**Date: July 13, 2021**

**11 HARDING BOULEVARD - Waterfront Watershed**

The purpose is to construct a two storey single family dwelling, a covered front porch along with a walkway and stairs, and a rear covered deck at 11 Harding Boulevard in the City of Toronto (Scarborough Community Council Area).

**CFN: 65194 - Application #: 0738/21/TOR**

**Report Prepared by: Terina Tam, extension 6431, email [terina.tam@trca.ca](mailto:terina.tam@trca.ca)**

**For information contact: Mark Rapus, extension 5259, email [mark.rapus@trca.ca](mailto:mark.rapus@trca.ca)**

**Date: June 3, 2021**

**479 GUILDWOOD PARKWAY - Waterfront Watershed**

The purpose is to construct an elevator within the existing building footprint at 479 Guildwood Parkway in the City of Toronto (Scarborough Community Council Area).

**CFN: 65199 - Application #: 0762/21/TOR**

**Report Prepared by: Daniel Pina, extension 5250, email [daniel.pina@trca.ca](mailto:daniel.pina@trca.ca)**

**For information contact: Mark Rapus, extension 5259, email [mark.rapus@trca.ca](mailto:mark.rapus@trca.ca)**

**Date: June 16, 2021**

**SUMMIT (NASHDENE-DYNAMIC) LTD. - Highland Creek Watershed**

The purpose is to construct an open canopy addition to the rear of an existing industrial building located at 125 Nashdene Road in the City of Toronto (Scarborough Community Council Area).

**CFN: 64970 - Application #: 0579/21/TOR**

**Report Prepared by: Stephanie Dore, extension 5907, email [stephanie.dore@trca.ca](mailto:stephanie.dore@trca.ca)**

**For information contact: Steve Heuchert, extension 5311, email [steve.heuchert@trca.ca](mailto:steve.heuchert@trca.ca)**

**Date: July 12, 2021**

**TORONTO CATHOLIC DISTRICT SCHOOL BOARD - Highland Creek Watershed**

The purpose is to demolish 10 portable classrooms on site, relocate 3 portables off site and add 15 Certified portable classrooms from another school site at 685 Military Trail in the City of Toronto (Scarborough Community Council).

**CFN: 64728 - Application #: 0357/21/TOR**

**Report Prepared by: Terina Tam, extension 6431, email [terina.tam@trca.ca](mailto:terina.tam@trca.ca)**

**For information contact: Mark Rapus, extension 5259, email [mark.rapus@trca.ca](mailto:mark.rapus@trca.ca)**

**Date: June 11, 2021**

## **CITY OF TORONTO (TORONTO AND EAST YORK COMMUNITY COUNCIL AREA)**

### **442 O'CONNOR DRIVE - Don River Watershed**

The purpose is to construct a pool and associated hardscape to the rear of the existing two-storey single family dwelling at 442 O'Connor Drive in the City of Toronto (Toronto and East York Community Council Area).

**CFN: 64985 - Application #: 0657/21/TOR**

**Report Prepared by: Daniel Pina, extension 5250, email [daniel.pina@trca.ca](mailto:daniel.pina@trca.ca)**

**For information contact: Mark Rapus, extension 5259, email [mark.rapus@trca.ca](mailto:mark.rapus@trca.ca)**

**Date: July 19, 2021**

### **62 RUSSELL HILL ROAD - Don River Watershed**

The purpose is to underpin the existing basement to increase ceiling height at 62 Russell Hill Road in the City of Toronto (Toronto and East York Community Council Area).

**CFN: 64995 - Application #: 0690/21/TOR**

**Report Prepared by: Daniel Pina, extension 5250, email [daniel.pina@trca.ca](mailto:daniel.pina@trca.ca)**

**For information contact: Mark Rapus, extension 5259, email [mark.rapus@trca.ca](mailto:mark.rapus@trca.ca)**

**Date: June 16, 2021**

### **34 TAYLOR DRIVE - Don River Watershed**

The purpose is to construct a larger two-storey replacement dwelling with an attached garage, rear deck, and at-grade patio at 34 Taylor Drive in the City of Toronto (Toronto and East York Community Council Area). The proposal also involves minor site grading.

**CFN: 64328 - Application #: 0134/21/TOR**

**Report Prepared by: Daniel Pina, extension 5250, email [daniel.pina@trca.ca](mailto:daniel.pina@trca.ca)**

**For information contact: Mark Rapus, extension 5259, email [mark.rapus@trca.ca](mailto:mark.rapus@trca.ca)**

**Date: August 18, 2021**

### **173 FERRIS ROAD - Don River Watershed**

The purpose is to construct a ground floor rear addition, deck, and steps to the two-storey single family dwelling at 173 Ferris Road in the City of Toronto (Toronto and East York Community Council Area).

**CFN: 64994 - Application #: 0672/21/TOR**

**Report Prepared by: Daniel Pina, extension 5250, email [daniel.pina@trca.ca](mailto:daniel.pina@trca.ca)**

**For information contact: Mark Rapus, extension 5259, email [mark.rapus@trca.ca](mailto:mark.rapus@trca.ca)**

**Date: August 20, 2021**

## **CITY OF TORONTO - Don River Watershed**

The purpose is to construct an adit tunnel and de-aeration chamber for the connection to the Coxwell Bypass Tunnel on Matilda Street west of Carroll street, in the City of Toronto. The proposed 4MAT adit tunnel system is one of eleven (11) wet weather flow connections (or diversion structures) designed to connect the proposed Coxwell Bypass tunnel to existing sewer infrastructure along the Don River. There will be no in-water works associated with the project.

**CFN: 57843 - Application #: 0553/17/TOR**

**Report Prepared by: Zack Carlan, extension 5310, email [zack.carlan@trca.ca](mailto:zack.carlan@trca.ca)**

**For information contact: Zack Carlan, extension 5310, email [zack.carlan@trca.ca](mailto:zack.carlan@trca.ca)**

**Date: July 23, 2021**

**CITY OF TORONTO - Humber River Watershed**

The purpose is to upgrade and repair the High Park Sewage Pumping Station located at 1873 Bloor Street West, just west of Parkside Drive and Wright Avenue, in the City of Toronto. No in-water work is within the scope of this project.

**CFN: 60534 - Application #: 1063/18/TOR**

**Report Prepared by: Luka Medved, extension 5766, email [luka.medved@trca.ca](mailto:luka.medved@trca.ca)**

**For information contact: Luka Medved, extension 5766, email [luka.medved@trca.ca](mailto:luka.medved@trca.ca)**

**Date: June 2, 2021**

**CITY OF TORONTO - Waterfront Watershed**

The purpose is to undertake upgrades to the Ashbridges Bay Wastewater Treatment Plant, located at 9 Leslie Street, near Commissioners Street. The works will include the construction of a new UV Disinfection Facility, buried and exposed wastewater effluent conveyance/diversion channels and conduits, retrofit upgrades to the existing plant water pumping station, seawall substation and south substation buildings, and other associated works to support the disinfection system. No in-water works are within the scope of this project. The work is a continuation of the UV disinfection facility works permitted under TRCA permit C-170800.

**CFN: 65030 - Application #: 0643/21/TOR**

**Report Prepared by: Alannah Slattery, extension 6443, email [alannah.slattery@trca.ca](mailto:alannah.slattery@trca.ca)**

**For information contact: Alannah Slattery, extension 6443, email [alannah.slattery@trca.ca](mailto:alannah.slattery@trca.ca)**

**Date: July 22, 2021**

**CITY OF TORONTO - Waterfront Watershed**

The purpose is to undertake streetscape improvements in Ivan Forrest Gardens located at 131 Glen Manor Drive, just north of Queen Street East, in the City of Toronto. No in-water work is within the scope of this project.

**CFN: 65388 - Application #: 0806/21/TOR**

**Report Prepared by: Luka Medved, extension 5766, email [luka.medved@trca.ca](mailto:luka.medved@trca.ca)**

**For information contact: Luka Medved, extension 5766, email [luka.medved@trca.ca](mailto:luka.medved@trca.ca)**

**Date: August 11, 2021**

**161 LOGAN AVENUE - Don River Watershed**

The purpose is to construct a two-storey laneway suite to the rear at 159 Logan Avenue in the City of Toronto (Toronto and East York Community Council Area). The existing detached garage is to be demolished.

**CFN: 63953 - Application #: 1146/20/TOR**

**Report Prepared by: Daniel Pina, extension 5250, email [daniel.pina@trca.ca](mailto:daniel.pina@trca.ca)**

**For information contact: Mark Rapus, extension 5259, email [mark.rapus@trca.ca](mailto:mark.rapus@trca.ca)**

**Date: August 20, 2021**

**170 PARKVIEW HILL CRESCENT - Don River Watershed**

The purpose is to construct a deck, pool and steps to the side and rear of the existing two-storey single family dwelling at 170 Parkview Hill Crescent in the City of Toronto (Toronto and East York Community Council Area).

**CFN: 64971 - Application #: 0580/21/TOR**

**Report Prepared by: Daniel Pina, extension 5250, email [daniel.pina@trca.ca](mailto:daniel.pina@trca.ca)**

**For information contact: Mark Rapus, extension 5259, email [mark.rapus@trca.ca](mailto:mark.rapus@trca.ca)**

**Date: August 27, 2021**

**159 LOGAN AVENUE - Don River Watershed**

The purpose is to construct a two-storey laneway suite to the rear at 159 Logan Avenue in the City of Toronto (Toronto and East York Community Council Area). The existing detached garage is to be demolished.

**CFN: 63954 - Application #: 1147/20/TOR**

**Report Prepared by: Daniel Pina, extension 5250, email [daniel.pina@trca.ca](mailto:daniel.pina@trca.ca)**

**For information contact: Mark Rapus, extension 5259, email [mark.rapus@trca.ca](mailto:mark.rapus@trca.ca)**

**Date: August 20, 2021**

**18 CONNAUGHT AVENUE - Don River Watershed**

The purpose is to construct a landing and steps to the rear of the existing two-storey single family dwelling at 18 Connaught Avenue in the City of Toronto (Toronto and East York Community Council Area).

**CFN: 65681 - Application #: 1014/21/TOR**

**Report Prepared by: Daniel Pina, extension 5250, email [daniel.pina@trca.ca](mailto:daniel.pina@trca.ca)**

**For information contact: Mark Rapus, extension 5259, email [mark.rapus@trca.ca](mailto:mark.rapus@trca.ca)**

**Date: August 23, 2021**

**33 DOUGLAS CRESCENT - Don River Watershed**

The purpose is to underpin the existing basement in order to increase ceiling height at 33 Douglas Crescent in the City of Toronto (Toronto and East York Community Council Area).

**CFN: 65679 - Application #: 1012/21/TOR**

**Report Prepared by: Daniel Pina, extension 5250, email [daniel.pina@trca.ca](mailto:daniel.pina@trca.ca)**

**For information contact: Mark Rapus, extension 5259, email [mark.rapus@trca.ca](mailto:mark.rapus@trca.ca)**

**Date: August 20, 2021**

**120 HUMBERCREST AVENUE - Humber River Watershed**

The purpose is to replace an existing garage with a carport and to replace an existing retaining wall and steps at 120 Humbercrest Boulevard in the City of Toronto (Toronto and East York Community Council Area). The proposal also involves minor site grading.

**CFN: 63769 - Application #: 0929/20/TOR**

**Report Prepared by: Daniel Pina, extension 5250, email [daniel.pina@trca.ca](mailto:daniel.pina@trca.ca)**

**For information contact: Mark Rapus, extension 5259, email [mark.rapus@trca.ca](mailto:mark.rapus@trca.ca)**

**Date: June 24, 2021**

**40 CAROLINE AVENUE - Don River Watershed**

The purpose is to construct a larger replacement front porch at 40 Caroline Avenue in the City of Toronto (Toronto and East York Community Council Area).

**CFN: 65193 - Application #: 0736/21/TOR**

**Report Prepared by: Daniel Pina, extension 5250, email [daniel.pina@trca.ca](mailto:daniel.pina@trca.ca)**

**For information contact: Steve Heuchert, extension 5311, email [steve.heuchert@trca.ca](mailto:steve.heuchert@trca.ca)**

**Date: July 5, 2021**

**11 WOODLAND HEIGHTS - Humber River Watershed**

The purpose is to construct a one-storey side addition with a deck and steps, a second and third storey addition over the existing building footprint at 11 Woodland Heights in the City of Toronto (Toronto and East York Community Council Area).

**CFN: 63955 - Application #: 1148/20/TOR**

**Report Prepared by: Daniel Pina, extension 5250, email [daniel.pina@trca.ca](mailto:daniel.pina@trca.ca)**

**For information contact: Steve Heuchert, extension 5311, email [steve.heuchert@trca.ca](mailto:steve.heuchert@trca.ca)**

**Date: August 13, 2021**

**783 EASTERN AVENUE - Don River Watershed**

The purpose is to construct a one-storey rear addition with a rear deck and basement walkout to the existing two-storey single family dwelling at 783 Eastern Avenue in the City of Toronto (Toronto and East York Community Council Area).

**CFN: 64757 - Application #: 0500/21/TOR**

**Report Prepared by: Daniel Pina, extension 5250, email [daniel.pina@trca.ca](mailto:daniel.pina@trca.ca)**

**For information contact: Mark Rapus, extension 5259, email [mark.rapus@trca.ca](mailto:mark.rapus@trca.ca)**

**Date: June 28, 2021**

**166 NEVILLE PARK BOULEVARD - Waterfront Watershed**

The purpose is to construct a larger three-storey single family replacement dwelling with rear deck and steps at 166 Neville Park Boulevard in the City of Toronto (Toronto and East York Community Council Area).

**CFN: 64066 - Application #: 1184/20/TOR**

**Report Prepared by: Daniel Pina, extension 5250, email [daniel.pina@trca.ca](mailto:daniel.pina@trca.ca)**

**For information contact: Steve Heuchert, extension 5311, email [steve.heuchert@trca.ca](mailto:steve.heuchert@trca.ca)**

**Date: August 13, 2021**

**132 NEVILLE PARK BOULEVARD - Waterfront Watershed**

The purpose is to construct a third storey addition to the existing two storey detached dwelling at 132 Neville Park Boulevard in the City of Toronto (Toronto and East York Community Council Area). The proposal also includes a front addition, front porch, front balcony and front landscaping.

**CFN: 63552 - Application #: 0726/20/TOR**

**Report Prepared by: Anna Lim, extension 5284, email [anna.lim@trca.ca](mailto:anna.lim@trca.ca)**

**For information contact: Anna Lim, extension 5284, email [anna.lim@trca.ca](mailto:anna.lim@trca.ca)**

**Date: July 26, 2021**

**208 ELLIS AVENUE - Humber River Watershed**

The purpose is to replace the existing rear deck of a two-storey single family dwelling at 208 Ellis Avenue in the City of Toronto (Toronto East York Community Council Area). The proposal also involves minor site grading.

**CFN: 65191 - Application #: 0728/21/TOR**

**Report Prepared by: Daniel Pina, extension 5250, email [daniel.pina@trca.ca](mailto:daniel.pina@trca.ca)**

**For information contact: Steve Heuchert, extension 5311, email [steve.heuchert@trca.ca](mailto:steve.heuchert@trca.ca)**

**Date: July 7, 2021**

**13 LARCHMOUNT AVENUE - Don River Watershed**

The purpose is to extend the first floor habitable space to incorporate the enclosed front porch, new stairs at the front and a new deck to the rear of the existing two storey semi-detached dwelling at 13 Larchmount Avenue in the City of Toronto (Toronto and East York Community Council Area). The proposal also includes the replacement of the existing detached garage at the rear.

**CFN: 64327 - Application #: 0133/21/TOR**

**Report Prepared by: Anna Lim, extension 5284, email [anna.lim@trca.ca](mailto:anna.lim@trca.ca)**

**For information contact: Anna Lim, extension 5284, email [anna.lim@trca.ca](mailto:anna.lim@trca.ca)**

**Date: July 16, 2021**

**773 EASTERN AVENUE - Don River Watershed**

The purpose is to construct a two-storey rear addition with associated deck and basement walkout to the existing two-storey single family dwelling at 773 Eastern Avenue in the City of Toronto (Toronto and East York Community Council Area).

**CFN: 65221 - Application #: 0881/21/TOR**

**Report Prepared by: Daniel Pina, extension 5250, email [daniel.pina@trca.ca](mailto:daniel.pina@trca.ca)**

**For information contact: Mark Rapus, extension 5259, email [mark.rapus@trca.ca](mailto:mark.rapus@trca.ca)**

**Date: August 24, 2021**

**TORONTO TRANSIT COMMISSION - Waterfront Watershed**

The purpose is to undertake the replacement of a new hydraulic passenger elevator, elevator shaft, and new elevator machine room and sump room. The proposed works also include the construction of a replacement gasoline fueling system, including the installation of buried gasoline pipes and a replacement outdoor gasoline dispensing station, located at 580 Commissioners Street, in the City of Toronto. No in-water work is within the scope of this project.

**CFN: 65017 - Application #: 0613/21/TOR**

**Report Prepared by: Alannah Slattery, extension 6443, email [alannah.slattery@trca.ca](mailto:alannah.slattery@trca.ca)**

**For information contact: Alannah Slattery, extension 6443, email [alannah.slattery@trca.ca](mailto:alannah.slattery@trca.ca)**

**Date: July 20, 2021**

**WATERFRONT TORONTO - Waterfront Watershed**

The purpose is to construct municipal utilities (water, sanitary and stormwater infrastructure) along Commissioners Street, the Don Roadway, future Munition Street, Polson Street, Villiers Street, Saulter Street and Cherry Street. Work will also include the construction of an interim sanitary pumping station and stormwater treatment facility in the City of Toronto. These are enabling works associated with the redevelopment of the Toronto Port Lands Flood Protection and Don Mouth Naturalization project. No in-water work is within the scope of this project.

**CFN: 61524 - Application #: 0676/19/TOR**

**Report Prepared by: Sharon Lingertat, extension 5717, email [sharon.lingertat@trca.ca](mailto:sharon.lingertat@trca.ca)**

**For information contact: Sharon Lingertat, extension 5717, email [sharon.lingertat@trca.ca](mailto:sharon.lingertat@trca.ca)**

**Date: June 28, 2021**

**WATERFRONT TORONTO - Waterfront Watershed**

The purpose is to reconstruct the Lake Shore Boulevard bridge located over the mouth of the Don River, widen Lake Shore Boulevard from the Don Roadway to Carlaw Avenue, relocate the rail spur line, remove the Gardiner Logan ramps and construct the public realm associated with this area, in the City of Toronto. These are enabling works associated with the redevelopment of the Toronto Port Lands Flood Protection and Don Mouth Naturalization project and the Gardiner Expressway and Lake Shore Boulevard Reconfiguration work.

**CFN: 65394 - Application #: 0834/21/TOR**

**Report Prepared by: Sharon Lingertat, extension 5717, email [sharon.lingertat@trca.ca](mailto:sharon.lingertat@trca.ca)**

**For information contact: Sharon Lingertat, extension 5717, email [sharon.lingertat@trca.ca](mailto:sharon.lingertat@trca.ca)**

**Date: August 23, 2021**

**WATERFRONT TORONTO - Waterfront Watershed**

The purpose is to complete the finishes and landscaping within the future parkland in River Valley Park North, River Valley Park South and Promontory Park South and remove a portion of the north dockwall within the Polson Slip to facilitate the construction of Canoe Cove, in the City of Toronto. These are enabling works associated with the redevelopment of the Toronto Port



Lands Flood Protection and Don Mouth Naturalization project and are being approved under the current delegated permit approval process per RES #B138/13.

**CFN: 65405 - Application #: 0835/21/TOR**

**Report Prepared by: Sharon Lingertat, extension 5717, email [sharon.lingertat@trca.ca](mailto:sharon.lingertat@trca.ca)**

**For information contact: Sharon Lingertat, extension 5717, email [sharon.lingertat@trca.ca](mailto:sharon.lingertat@trca.ca)**

**Date: August 17, 2021**

#### **WATERFRONT TORONTO - Don River Watershed**

The purpose is to undertake Early Works (site preparation) within the future Sediment and Debris Management Area (SDMA) including initial grading, relocation of a portion of the Lower Don Trail, relocation of an existing watermain, construction of a storm sewer system and construction of swales. These are enabling works associated with the redevelopment of the Toronto Port Lands Flood Protection and Don Mouth Naturalization project to prepare the site for future construction of the SDMA. No in-water works are proposed.

**CFN: 65467 - Application #: 0941/21/TOR**

**Report Prepared by: Sharon Lingertat, extension 5717, email [sharon.lingertat@trca.ca](mailto:sharon.lingertat@trca.ca)**

**For information contact: Sharon Lingertat, extension 5717, email [sharon.lingertat@trca.ca](mailto:sharon.lingertat@trca.ca)**

**Date: July 19, 2021**

#### **44 MARIGOLD AVENUE - Don River Watershed**

The purpose is to construct a two-storey rear addition to the existing single family semi-detached dwelling at 44 Marigold Avenue in the City of Toronto (Toronto & East York Community Council Area). The proposal also involves construction of a rear deck and steps and a parking pad.

**CFN: 65222 - Application #: 0882/21/TOR**

**Report Prepared by: Daniel Pina, extension 5250, email [daniel.pina@trca.ca](mailto:daniel.pina@trca.ca)**

**For information contact: Steve Heuchert, extension 5311, email [steve.heuchert@trca.ca](mailto:steve.heuchert@trca.ca)**

**Date: July 5, 2021**

#### **CITY OF VAUGHAN**

##### **760749 ONTARIO LTD. / LINKS FURNITURE - Humber River Watershed**

The purpose is to undertake works within TRCA's Regulated Area of the Humber River Watershed in order to facilitate the construction of a dust collector at the rear of the existing industrial building. The subject property is located on lands known municipally as 141 Cidermill Avenue, in the City of Vaughan.

**CFN: 65551 - Application #: 0889/21/VAUG**

**Report Prepared by: Hamedeh Razavi, extension 5256, email [hamedeh.razavi@trca.ca](mailto:hamedeh.razavi@trca.ca)**

**For information contact: Hamedeh Razavi, extension 5256, email [hamedeh.razavi@trca.ca](mailto:hamedeh.razavi@trca.ca)**

**Date: June 29, 2021**

**CITY OF VAUGHAN - Don River Watershed**

The purpose is to construct a 100-year relief sewer within the road right-of-way (ROW) of Brooke Street and Arnold Avenue to alleviate flooding concerns due to the surcharged conditions of the Brooke Street Trunk Sewer. No in-water or near water works are within the scope of this project.

**CFN: 64780 - Application #: 0546/21/VAUG**

**Report Prepared by: Manirul Islam, extension 5715, email [manirul.islam@trca.ca](mailto:manirul.islam@trca.ca)**

**For information contact: Manirul Islam, extension 5715, email [manirul.islam@trca.ca](mailto:manirul.islam@trca.ca)**

**Date: July 14, 2021**

**COPPER KIRBY DEVELOPMENTS LTD. - Humber River Watershed**

The purpose is to undertake works within TRCA's Regulated Area of the Humber River watershed in order to facilitate site alteration works involving topsoil stripping and bulk earthworks, on the subject lands known municipally as 11363 Highway 27, in the City of Vaughan.

**CFN: 64701 - Application #: 0372/21/VAUG**

**Report Prepared by: Stephen Bohan, extension 5743, email [stephen.bohan@trca.ca](mailto:stephen.bohan@trca.ca)**

**For information contact: Stephen Bohan, extension 5743, email [stephen.bohan@trca.ca](mailto:stephen.bohan@trca.ca)**

**Date: July 13, 2021**

**COUNTRY WIDE HOMES WOODEND PLACE INC. - Humber River Watershed**

The purpose is to undertake works within TRCA's Regulated Area of the Humber River watershed in order to facilitate the installation of sanitary and stormwater sewer infrastructure associated with a residential subdivision development (19T-15V011) located at 11, 31, 51 Woodend Place. The proposed infrastructure works will be located within the right-of-way along Major Mackenzie Drive and Pine Valley Drive, in the City of Vaughan.

**CFN: 59243 - Application #: 0069/18/VAUG**

**Report Prepared by: Stephen Bohan, extension 5743, email [stephen.bohan@trca.ca](mailto:stephen.bohan@trca.ca)**

**For information contact: Stephen Bohan, extension 5743, email [stephen.bohan@trca.ca](mailto:stephen.bohan@trca.ca)**

**Date: June 11, 2021**

**COUNTRYWIDE HOMES WOODEND PLACE INC. - Humber River Watershed**

The purpose is to undertake works within TRCA's Regulated Area of the Humber River watershed in order to facilitate final grading and servicing works associated with a residential subdivision (19T-15V011) located on lands known municipally as 11 Woodend Place, 31 Woodend Place and 51 Woodend Place, in the City of Vaughan.

**CFN: 59256.A - Application #: 0095/18/VAUG**

**Report Prepared by: Stephen Bohan, extension 5743, email [stephen.bohan@trca.ca](mailto:stephen.bohan@trca.ca)**

**For information contact: Stephen Bohan, extension 5743, email [stephen.bohan@trca.ca](mailto:stephen.bohan@trca.ca)**

**Date: July 14, 2021**

**43 BRODA DRIVE - Humber River Watershed**

The purpose is to undertake works within TRCA's Regulated Area of the Humber River Watershed in order to facilitate the construction of a 59 sq.m (639.4 sq.ft) addition and replacement of the septic system. The subject property is located on lands known municipally as 43 Broda Drive, in the City of Vaughan.

**CFN: 65306 - Application #: 0778/21/VAUG**

**Report Prepared by: Hamedeh Razavi, extension 5256, email [hamedeh.razavi@trca.ca](mailto:hamedeh.razavi@trca.ca)**

**For information contact: Hamedeh Razavi, extension 5256, email [hamedeh.razavi@trca.ca](mailto:hamedeh.razavi@trca.ca)**

**Date: June 10, 2021**

**175 DAVIDSON DRIVE - Humber River Watershed**

The purpose is to undertake works within TRCA's Regulated Area of the Humber River Watershed in order to facilitate the replacement of the existing dwelling with a 324.57 sq.m (3493.73 sq.ft) single detached dwelling. The subject property is located on lands known municipally as 175 Davidson Drive, in the City of Vaughan.

**CFN: 65076 - Application #: 0632/21/VAUG**

**Report Prepared by: Hamedeh Razavi, extension 5256, email [hamedeh.razavi@trca.ca](mailto:hamedeh.razavi@trca.ca)**

**For information contact: Hamedeh Razavi, extension 5256, email [hamedeh.razavi@trca.ca](mailto:hamedeh.razavi@trca.ca)**

**Date: May 11, 2021**

**133 ROYAL ORCHARD BOULEVARD - Don River Watershed**

The purpose is to undertake works within TRCA's Regulated Area of the Don River Watershed to facilitate the construction of a new two-storey dwelling at 133 Royal Orchard Boulevard, City of Markham.

**CFN: 65118 - Application #: 0684/21/VAUG**

**Report Prepared by: Dan Nguyen, extension 5306, email [dan.nguyen@trca.ca](mailto:dan.nguyen@trca.ca)**

**For information contact: Dan Nguyen, extension 5306, email [dan.nguyen@trca.ca](mailto:dan.nguyen@trca.ca)**

**Date: May 19, 2021**

**129 CAMLAREN CRESCENT - Humber River Watershed**

The purpose is to undertake works within TRCA's Regulated Area of the Humber River watershed in order to facilitate the construction of a 331.7 sq.m (3,571 sq. ft) single-detached dwelling, interlock patio, and 0.5-metre retaining walls. The subject property is located on lands known municipally as 129 Camlaren Crescent, in the City of Vaughan.

**CFN: 65757 - Application #: 1096/21/VAUG**

**Report Prepared by: Hamedeh Razavi, extension 5256, email [hamedeh.razavi@trca.ca](mailto:hamedeh.razavi@trca.ca)**

**For information contact: Hamedeh Razavi, extension 5256, email [hamedeh.razavi@trca.ca](mailto:hamedeh.razavi@trca.ca)**

**Date: August 17, 2021**

**NASHVILLE DEVELOPMENTS (SOUTH) INC. AND NASHVILLE MAJOR DEVELOPMENTS INC. - Humber River Watershed**

The purpose is to undertake works within TRCA's Regulated Area of the Humber River watershed in order to facilitate final grading and servicing works as well as alteration and enclosure of a watercourse on subdivision lands (19T-19V001) located at the northeast corner of Major Mackenzie Drive and Huntington Road in Planning Block 61 West, in the City of Vaughan.

**CFN: 65310 - Application #: 0786/21/VAUG**

**Report Prepared by: Stephen Bohan, extension 5743, email [stephen.bohan@trca.ca](mailto:stephen.bohan@trca.ca)**

**For information contact: Mark Howard, extension 5269, email [mark.howard@trca.ca](mailto:mark.howard@trca.ca)**

**Date: August 18, 2021**

**65 KIRKHILL PLACE - Humber River Watershed**

The purpose is to undertake works within TRCA's Regulated Area of the Humber River Watershed in order to facilitate the replacement of the existing retaining walls and construction of a deck, swimming pool, associated pool patio and landscaping. The subject property is located on lands known municipally as 65 Kirkhill Place, in the City of Vaughan.

**CFN: 65073 - Application #: 0635/21/VAUG**

**Report Prepared by: Hamedeh Razavi, extension 5256, email [hamedeh.razavi@trca.ca](mailto:hamedeh.razavi@trca.ca)**

**For information contact: Hamedeh Razavi, extension 5256, email [hamedeh.razavi@trca.ca](mailto:hamedeh.razavi@trca.ca)**

**Date: May 11, 2021**

**11 RYDER ROAD - Don River Watershed**

The purpose is to undertake works within TRCA's Regulated Area of the Don River Watershed in order to facilitate the replacement of the existing dwelling with a 200 sq.m (2153 sq.ft) two storey single family dwelling. The subject property is located on lands known municipally as 11 Ryder Road, in the City of Vaughan.

**CFN: 64413 - Application #: 0179/21/VAUG**

**Report Prepared by: Hamedeh Razavi, extension 5256, email [hamedeh.razavi@trca.ca](mailto:hamedeh.razavi@trca.ca)**

**For information contact: Hamedeh Razavi, extension 5256, email [hamedeh.razavi@trca.ca](mailto:hamedeh.razavi@trca.ca)**

**Date: February 12, 2021**

**ROYAL 7 DEVELOPMENTS LTD. - Humber River Watershed**

The purpose is to undertake works within TRCA's Regulated Area of the Humber River Watershed in order to facilitate excavation and the construction of a foundation associated with an underground parking facility on lands known municipally as 2920 Highway 7 and identified as Block 1, 2, 3, 6, 7, 20, 23, 24, 29, 30 on Registered Plan 65M-4490.

**CFN: 65549 - Application #: 0888/21/VAUG**

**Report Prepared by: Stephen Bohan, extension 5743, email [stephen.bohan@trca.ca](mailto:stephen.bohan@trca.ca)**

**For information contact: Stephen Bohan, extension 5743, email [stephen.bohan@trca.ca](mailto:stephen.bohan@trca.ca)**

**Date: July 5, 2021**

**ROYBRIDGE HOLDINGS LTD. C/O ZZEN GROUP - Humber River Watershed**

The purpose is to undertake works within a TRCA Regulated Area of the Humber River Watershed to facilitate the construction of a three-storey employment building with warehouse space on the ground floor and office space located on the first, secondary and third storeys of the building at 101 Milani Boulevard, in the City of Vaughan.

**CFN: 65351 - Application #: 0818/21/VAUG**

**Report Prepared by: Adam Miller, extension 5244, email adam.miller@trca.ca**

**For information contact: Adam Miller, extension 5244, email adam.miller@trca.ca**

**Date: June 25, 2021**

**VALLEY MAJOR DEVELOPMENTS LIMITED - Humber River Watershed**

The purpose is to undertake works within TRCA's Regulated Area of the Humber River watershed in order to facilitate final grading and servicing works associated with a residential townhouse development. The subject lands are located on properties known municipally as 4433 Major Mackenzie Drive, 4455 Major Mackenzie Drive and 4477 Major Mackenzie Drive, in the City of Vaughan.

**CFN: 65353 - Application #: 0817/21/VAUG**

**Report Prepared by: Stephen Bohan, extension 5743, email stephen.bohan@trca.ca**

**For information contact: Stephen Bohan, extension 5743, email stephen.bohan@trca.ca**

**Date: June 23, 2021**

**8204 ISLINGTON AVENUE - Humber River Watershed**

The purpose is to undertake works within TRCA's Regulated Area of the Humber River Watershed in order to facilitate the construction of a 206.6 sq.m (2,225 sq.ft) replacement single detached dwelling, 20.2 sq.m (228 sq.ft) deck and a new driveway. The subject property is located within the Woodbridge Special Policy Area, on lands known municipally as 8204 Islington Avenue, in the City of Vaughan.

**CFN: 61898 - Application #: 0795/19/VAUG**

**Report Prepared by: Hamedeh Razavi, extension 5256, email hamedeh.razavi@trca.ca**

**For information contact: Hamedeh Razavi, extension 5256, email hamedeh.razavi@trca.ca**

**Date: August 2, 2019**

**TOWN OF AJAX****112 HARRISVIEW STREET - Duffins Creek Watershed**

The purpose is to construct a sunroom addition with deck at the rear of the existing dwelling at 112 Harrisview Street in the Town of Ajax.

**CFN: 64868 - Application #: 0875/21/AJAX**

**Report Prepared by: Terina Tam, extension 6431, email terina.tam@trca.ca**

**For information contact: Steve Heuchert, extension 5311, email steve.heuchert@trca.ca**

**Date: July 15, 2021**

**CPSP AJAX NOMINEE INC. C/O 12209152 CANADA LIMITED - Carruthers Creek Watershed**

The purpose is to reconstruct Rossland Road from Salem Road to east of Carruthers Creek and to construct a storm water outfall and headwall on the south side of Rossland Road immediately west of Carruthers Creek, in the Town of Ajax.

**CFN: 64874 - Application #: 0483/21/AJAX**

**Report Prepared by: Caroline Mugo, extension 5689, email caroline.mugo@trca.ca**

**For information contact: Caroline Mugo, extension 5689, email caroline.mugo@trca.ca**

**Date: July 28, 2021**

**HYDRO ONE NETWORKS INC. - Duffins Creek Watershed**

The purpose is to conduct forestry maintenance along an existing Hydro One Networks Inc. corridor in two locations, southwest of the Concession Road 3 and Clearside Court intersection in the City of Pickering, and immediately south of Paulynn Park as located northwest of Ravenscroft Road and Rossland Road intersection in the Town of Ajax.

**CFN: 65183 - Application #: 0976/21/AJAX**

**Report Prepared by: Nathan Jenkins, extension 5508, email nathan.jenkins@trca.ca**

**For information contact: Nathan Jenkins, extension 5508, email nathan.jenkins@trca.ca**

**Date: August 27, 2021**

**12 CLARELYN BOULEVARD - Duffins Creek Watershed**

The purpose is to construct an in-ground pool, basement walk-up and concrete patio in the rear yard of the existing single family dwelling at 12 Clarelyn Boulevard in the Town of Ajax.

**CFN: 64856 - Application #: 0675/21/AJAX**

**Report Prepared by: Terina Tam, extension 6431, email terina.tam@trca.ca**

**For information contact: Steve Heuchert, extension 5311, email steve.heuchert@trca.ca**

**Date: June 3, 2021**

**8 ELIZABETH STREET - Duffins Creek Watershed**

The purpose is to construct a new two storey single family detached dwelling with basement walkout and attached rear deck where an existing vacant lot of record is currently located at 8 Elizabeth Street in the Town of Ajax.

**CFN: 64853 - Application #: 0587/21/AJAX**

**Report Prepared by: Stephanie Dore, extension 5907, email stephanie.dore@trca.ca**

**For information contact: Mark Rapus, extension 5259, email mark.rapus@trca.ca**

**Date: August 30, 2021**

**2955A SEABREEZE - Carruthers Creek Watershed**

The purpose is to construct a two storey dwelling with attached rear deck and minor grading where an existing vacant lot of record is currently located at 2955A Seabreeze Road in the Town of Ajax.

**CFN: 64338 - Application #: 0230/21/AJAX**

**Report Prepared by: Stephanie Dore, extension 5907, email [stephanie.dore@trca.ca](mailto:stephanie.dore@trca.ca)**

**For information contact: Steve Heuchert, extension 5311, email [steve.heuchert@trca.ca](mailto:steve.heuchert@trca.ca)**

**Date: July 20, 2021**

**VILLAGE CREEK DEVELOPMENT INC - Duffins Creek Watershed**

The purpose is to strip topsoil, develop and site grade to facilitate the development of six single family dwellings with associated servicing at 520 Rossland Road West in the Town of Ajax.

**CFN: 55719 - Application #: 0337/16/AJAX**

**Report Prepared by: Steve Heuchert, extension 5311, email [steve.heuchert@trca.ca](mailto:steve.heuchert@trca.ca)**

**For information contact: Steve Heuchert, extension 5311, email [steve.heuchert@trca.ca](mailto:steve.heuchert@trca.ca)**

**Date: July 8, 2021**

**22 SPIERS CRESCENT - Carruthers Creek Watershed**

The purpose is to construct an in-ground pool and associated hard landscaping in the rear yard of the existing dwelling at 22 Spiers Crescent in the Town of Ajax.

**CFN: 64858 - Application #: 0704/21/AJAX**

**Report Prepared by: Terina Tam, extension 6431, email [terina.tam@trca.ca](mailto:terina.tam@trca.ca)**

**For information contact: Steve Heuchert, extension 5311, email [steve.heuchert@trca.ca](mailto:steve.heuchert@trca.ca)**

**Date: July 15, 2021**

**TOWN OF CALEDON**

**2711047 ONTARIO INC. - Humber River Watershed**

The purpose is to undertake works within TRCA's Regulated Area of the Humber River Watershed in order to facilitate the replacement of a 255.75 sq.m. (2753 sq.ft.) two-storey single family dwelling and attached garage. The subject property is located at 86 Willow Street, in the Town of Caledon.

**CFN: 63232 - Application #: 0539/20/CAL**

**Report Prepared by: Lina Alhabash, extension 5657, email [lina.alhabash@trca.ca](mailto:lina.alhabash@trca.ca)**

**For information contact: Lina Alhabash, extension 5657, email [lina.alhabash@trca.ca](mailto:lina.alhabash@trca.ca)**

**Date: July 13, 2021**

**187 HICKMAN STREET - Humber River Watershed**

The purpose is to undertake works within the TRCA Regulated Area of the Humber River Watershed in order to facilitate the construction of an in-ground swimming pool including a concrete patio area, armour stone retaining wall, stairs, and shed located at rear of the existing residential dwelling associated with a municipal building permit. The subject property is located at 187 Hickman Street, in the Town of Caledon.

**CFN: 64926 - Application #: 0589/21/CAL**

**Report Prepared by: Andrea Terella, extension 6447, email [andrea.terella@trca.ca](mailto:andrea.terella@trca.ca)**

**For information contact: Andrea Terella, extension 6447, email [andrea.terella@trca.ca](mailto:andrea.terella@trca.ca)**

**Date: April 30, 2021**



**29 OLIVER'S LANE - Humber River Watershed**

The purpose is to undertake works within the TRCA Regulated Area of the Humber River Watershed in order to facilitate the construction of a 10.67 m by 4.57 m (35 ft by 15 ft) in-ground swimming pool with surrounding patio area located at the rear of the existing residential dwelling associated with a municipal building permit. The subject property is located at 29 Oliver's Lane, in the Town of Caledon.

**CFN: 65574 - Application #: 1054/21/CAL**

**Report Prepared by: Andrea Terella, extension 6447, email [andrea.terella@trca.ca](mailto:andrea.terella@trca.ca)**

**For information contact: Andrea Terella, extension 6447, email [andrea.terella@trca.ca](mailto:andrea.terella@trca.ca)**

**Date: August 9, 2021**

**10 MULLOY COURT - Humber River Watershed**

The purpose is to undertake works within a TRCA Regulated Area of the Humber River Watershed in order to facilitate the construction of a new 377.7 sq.m. single family two storey residential dwelling with 103.95 sq.m. attached garage and 45.45 sq.m. covered porch area on a vacant lot of record, including a driveway and septic system, associated with a municipal building permit and municipal site plan application (Town File no. SPA 21-15). The subject property is located at 10 Mulloy Court, in the Town of Caledon.

**CFN: 65317 - Application #: 0783/21/CAL**

**Report Prepared by: Andrea Terella, extension 6447, email [andrea.terella@trca.ca](mailto:andrea.terella@trca.ca)**

**For information contact: Andrea Terella, extension 6447, email [andrea.terella@trca.ca](mailto:andrea.terella@trca.ca)**

**Date: June 10, 2021**

**22 BAMBI TRAIL - Humber River Watershed**

The purpose is to undertake works within the TRCA Regulated Area of the Humber River Watershed in order to facilitate the construction of a 7.93 m by 6.71 m (26 ft by 22 ft) L-Shaped in-ground swimming pool including patio area and pool equipment pad located at the rear of the existing residential dwelling associated with a municipal building permit. The subject property is located at 22 Bambi Trail, in the Town of Caledon.

**CFN: 65332 - Application #: 0866/21/CAL**

**Report Prepared by: Andrea Terella, extension 6447, email [andrea.terella@trca.ca](mailto:andrea.terella@trca.ca)**

**For information contact: Andrea Terella, extension 6447, email [andrea.terella@trca.ca](mailto:andrea.terella@trca.ca)**

**Date: June 25, 2021**

**166 VICTORIA STREET - Humber River Watershed**

The purpose is to undertake works within a TRCA Regulated Area of the Humber River Watershed in order to facilitate the construction of a 311 sq. m (3347.58 sq. ft.) replacement single family two storey residential dwelling, including attached two car garage, two covered porches at the front and rear of the dwelling and widening of current driveway, associated with a municipal building permit. The subject property is located at 166 Victoria Street, in the Town of Caledon.

**CFN: 65316 - Application #: 0852/21/CAL**

**Report Prepared by: Andrea Terella, extension 6447, email [andrea.terella@trca.ca](mailto:andrea.terella@trca.ca)**

**For information contact: Andrea Terella, extension 6447, email [andrea.terella@trca.ca](mailto:andrea.terella@trca.ca)**

**Date: June 24, 2021**

**6916 PATTERSON SIDE ROAD - Humber River Watershed**

The purpose is to undertake works within TRCA's Regulated Area of the Humber River Watershed in order to facilitate the development of a fenced crossing and the installation of a culvert within the Centreville Creek, located west of the existing barn. The subject property is located at 6916 Patterson Side Road, in the Town of Caledon.

**CFN: 65571 - Application #: 1019/21/CAL**

**Report Prepared by: Lina Alhabash, extension 5657, email [lina.alhabash@trca.ca](mailto:lina.alhabash@trca.ca)**

**For information contact: Lina Alhabash, extension 5657, email [lina.alhabash@trca.ca](mailto:lina.alhabash@trca.ca)**

**Date: August 9, 2021**

**61 BOLTONVIEW CRESCENT - Humber River Watershed**

The purpose is to undertake works within the TRCA Regulated Area of the Humber River Watershed in order to facilitate the construction of an 9.14 m by 7.3 m (30 ft by 24 ft) L-shaped in-ground swimming pool located at the rear of the existing residential dwelling associated with a municipal building permit. The subject property is located at 61 Boltonview Crescent, in the Town of Caledon.

**CFN: 64724 - Application #: 0449/21/CAL**

**Report Prepared by: Andrea Terella, extension 6447, email [andrea.terella@trca.ca](mailto:andrea.terella@trca.ca)**

**For information contact: Andrea Terella, extension 6447, email [andrea.terella@trca.ca](mailto:andrea.terella@trca.ca)**

**Date: April 13, 2021**

**14 DIAMONDWOOD DRIVE - Humber River Watershed**

The purpose is to undertake works within TRCA's Regulated Area of the Humber River Watershed in order to facilitate the construction of a 12.56 m by 6.46 m (41.2 ft by 21.2 ft) in-ground pool, a 40.41 sq m (435 sq ft) cabana including change room/washroom, a 12.28 sq m (40.28 sq ft.) pool equipment room, a hot tub and a pool enclosure fence and retaining wall combination located at the rear of an existing residential dwelling associated with a municipal building permit. The subject property is located at 14 Diamondwood Drive, in the Town of Caledon.

**CFN: 65325 - Application #: 0867/21/CAL**

**Report Prepared by: Andrea Terella, extension 6447, email [andrea.terella@trca.ca](mailto:andrea.terella@trca.ca)**

**For information contact: Andrea Terella, extension 6447, email [andrea.terella@trca.ca](mailto:andrea.terella@trca.ca)**

**Date: June 25, 2021**

**12031 GORE ROAD - Humber River Watershed**

The purpose is to undertake grading associated with the construction of a replacement dwelling at 12031 The Gore Road, in the Town of Caledon, associated with a municipal building permit.

**CFN: 65313 - Application #: 0813/21/CAL**

**Report Prepared by: Jason Wagler, extension 5370, email [jason.wagler@trca.ca](mailto:jason.wagler@trca.ca)**

**For information contact: Jason Wagler, extension 5370, email [jason.wagler@trca.ca](mailto:jason.wagler@trca.ca)**

**Date: June 23, 2021**

**156 OLD KING ROAD - Humber River Watershed**

The purpose is to undertake works within the TRCA Regulated Area of the Humber River Watershed in order to facilitate the construction of a 3.66 m by 7.32 m (12 ft by 24 ft) in-ground swimming pool including a concrete patio area, and pool enclosure fence located at rear of the existing residential dwelling associated with a municipal building permit. The subject property is located at 156 Old School Road, in the Town of Caledon.

**CFN: 65327 - Application #: 0950/21/CAL**

**Report Prepared by: Andrea Terella, extension 6447, email [andrea.terella@trca.ca](mailto:andrea.terella@trca.ca)**

**For information contact: Andrea Terella, extension 6447, email [andrea.terella@trca.ca](mailto:andrea.terella@trca.ca)**

**Date: July 15, 2021**

**3 ROLLING MEADOW DRIVE - Humber River Watershed**

The purpose is to undertake works within the TRCA Regulated Area of the Humber River Watershed in order to facilitate the construction of a 10.36 m by 7.92 m (34 ft by 26 ft) detached garage located at the north west side of the existing residential dwelling associated with a municipal building permit. The subject property is located at 3 Rolling Meadow Drive, in the Town of Caledon.

**CFN: 65039 - Application #: 0599/21/CAL**

**Report Prepared by: Andrea Terella, extension 6447, email [andrea.terella@trca.ca](mailto:andrea.terella@trca.ca)**

**For information contact: Andrea Terella, extension 6447, email [andrea.terella@trca.ca](mailto:andrea.terella@trca.ca)**

**Date: May 5, 2021**

**RITELAND DEVELOPMENT CORPORATION - Humber River Watershed**

The purpose is to undertake works within the TRCA Regulated Area of the Humber River Watershed in order to facilitate the construction of a 438 sq.m. single family dwelling, including attached garage, driveway and septic system on a vacant lot of record associated with a municipal building permit and municipal site plan application (Town File No. SPA 21-33). The subject property is located at 100 Ferrara Drive, in the Town of Caledon.

**CFN: 65373 - Application #: 0993/21/CAL**

**Report Prepared by: Andrea Terella, extension 6447, email [andrea.terella@trca.ca](mailto:andrea.terella@trca.ca)**

**For information contact: Andrea Terella, extension 6447, email [andrea.terella@trca.ca](mailto:andrea.terella@trca.ca)**

**Date: July 26, 2021**

**RITELAND DEVELOPMENT CORPORATION - Humber River Watershed**

The purpose is to undertake works within the TRCA Regulated Area of the Humber River Watershed in order to facilitate the construction of a 359 sq.m. single family dwelling, including attached garage, driveway and septic system on a vacant lot of record associated with a municipal building permit and municipal site plan application (Town File No. SPA 21-33). The subject property is located at 54 Logan Road, in the Town of Caledon.

**CFN: 65374 - Application #: 0994/21/CAL**

**Report Prepared by: Andrea Terella, extension 6447, email [andrea.terella@trca.ca](mailto:andrea.terella@trca.ca)**

**For information contact: Andrea Terella, extension 6447, email [andrea.terella@trca.ca](mailto:andrea.terella@trca.ca)**

**Date: July 26, 2021**

**TOWN OF CALEDON - Etobicoke Creek Watershed**

The purpose is to undertake the rehabilitation of Old School Road between Hurontario Street and Kennedy Road, including replacement of twin culverts. All works will be undertaken in dry conditions.

**CFN: 63096 - Application #: 0403/20/CAL**

**Report Prepared by: Shirin Varzgani, extension 5785, email [shirin.varzgani@trca.ca](mailto:shirin.varzgani@trca.ca)**

**For information contact: Shirin Varzgani, extension 5785, email [shirin.varzgani@trca.ca](mailto:shirin.varzgani@trca.ca)**

**Date: June 14, 2021**

**TOWN OF CALEDON - Humber River Watershed**

The purpose is to undertake culvert rehabilitation and road reconstruction on Old School Road between Kennedy Road and Heart Lake Road. All works will be undertaken in dry conditions.

**CFN: 63097 - Application #: 0404/20/CAL**

**Report Prepared by: Shirin Varzgani, extension 5785, email [shirin.varzgani@trca.ca](mailto:shirin.varzgani@trca.ca)**

**For information contact: Shirin Varzgani, extension 5785, email [shirin.varzgani@trca.ca](mailto:shirin.varzgani@trca.ca)**

**Date: June 14, 2021**

**TOWN OF CALEDON - Humber River Watershed**

The purpose is to undertake culvert rehabilitation and road reconstruction on Old School Road between Heart Lake Road and Dixie Road. All works will be undertaken in dry conditions.

**CFN: 63098 - Application #: 0405/20/CAL**

**Report Prepared by: Shirin Varzgani, extension 5785, email [shirin.varzgani@trca.ca](mailto:shirin.varzgani@trca.ca)**

**For information contact: Shirin Varzgani, extension 5785, email [shirin.varzgani@trca.ca](mailto:shirin.varzgani@trca.ca)**

**Date: June 14, 2021**

**TOWN OF CALEDON - Humber River Watershed**

The purpose is to undertake the reconstruction of Centreville Creek Road from 14073 Centreville Creek Road to 14934 Centreville Creek Road, in the Town of Caledon. The road rehabilitation works include road resurfacing of the existing two lane road, widening and paving of existing gravel shoulder, culvert replacement/extensions and grading of road side ditches. All works will be completed within the Town of Caledon's Right of Way. The works will be completed in dry working conditions.

**CFN: 63293 - Application #: 0621/20/CAL**

**Report Prepared by: Kristen Sullivan, extension 6472, email [kristen.sullivan@trca.ca](mailto:kristen.sullivan@trca.ca)**

**For information contact: Kristen Sullivan, extension 6472, email [kristen.sullivan@trca.ca](mailto:kristen.sullivan@trca.ca)**

**Date: June 17, 2020**

**TOWN OF CALEDON - Humber River Watershed**

The purpose is to undertake the reconstruction of Humber Station Road, from Patterson Side Road to Old Church Road, in the Town of Caledon. The proposed works will be completed in dry working conditions.

**CFN: 64505 - Application #: 0174/21/CAL**

**Report Prepared by: Shirin Varzgani, extension 5785, email [shirin.varzgani@trca.ca](mailto:shirin.varzgani@trca.ca)**

**For information contact: Shirin Varzgani, extension 5785, email [shirin.varzgani@trca.ca](mailto:shirin.varzgani@trca.ca)**

**Date: June 4, 2021**

**TOWN OF CALEDON - Humber River Watershed**

The purpose is to undertake sediment removal at online Stormwater Management Pond (SWM) 14 located between Albion Vaughan Road and Landsbridge Street to the east and west, and Carriage House Road and Shady Glen Crescent to the north and south, in the Town of Caledon. All works will be undertaken in dry conditions.

**CFN: 64672 - Application #: 0337/21/CAL**

**Report Prepared by: Shirin Varzgani, extension 5785, email [shirin.varzgani@trca.ca](mailto:shirin.varzgani@trca.ca)**

**For information contact: Shirin Varzgani, extension 5785, email [shirin.varzgani@trca.ca](mailto:shirin.varzgani@trca.ca)**

**Date: August 11, 2021**

**TOWN OF CALEDON - Humber River Watershed**

The purpose is to undertake works within the TRCA Regulated Area of the Humber River Watershed in order to facilitate the construction of a recreation facility expansion including a pool, library, gymnasium, fitness and common amenity spaces located front of the existing recreational facility associated with a minor variance (Town File No. A028-21) and municipal building permit. The subject property is located at 6215 Old Church Road, in the Town of Caledon.

**CFN: 65575 - Application #: 1076/21/CAL**

**Report Prepared by: Andrea Terella, extension 6447, email [andrea.terella@trca.ca](mailto:andrea.terella@trca.ca)**

**For information contact: Andrea Terella, extension 6447, email [andrea.terella@trca.ca](mailto:andrea.terella@trca.ca)**

**Date: August 12, 2021**

**TOWN OF WHITCHURCH-STOUFFVILLE****11731 TENTH LINE DEVELOPMENTS LIMITED - Duffins Creek Watershed**

The purpose is to facilitate, within TRCA's Regulated Area of the Duffins Creek watershed, the development of a stormwater management pond, a roadway crossing of the stream corridor, and final grading and servicing, on lands known municipally as 11731 Tenth Line, in the Town of Whitchurch-Stouffville.

**CFN: 65124 - Application #: 0716/21/WS**

**Report Prepared by: Jackie Burkart, extension 5304, email [jackie.burkart@trca.ca](mailto:jackie.burkart@trca.ca)**

**For information contact: Jackie Burkart, extension 5304, email [jackie.burkart@trca.ca](mailto:jackie.burkart@trca.ca)**

**Date: June 10, 2021**

**40 ROSE AVENUE - Duffins Creek Watershed**

The purpose is to undertake works within TRCA's Regulated Area of the Duffins Creek Watershed to facilitate the construction of a replacement dwelling with an attached garage, deck and porch on a residential property municipally known as 40 Rose Avenue, Town of Whitchurch-Stouffville.

**CFN: 65766 - Application #: 1067/21/WS**

**Report Prepared by: Michelle Bates, extension 5618, email [michelle.bates@trca.ca](mailto:michelle.bates@trca.ca)**

**For information contact: Michelle Bates, extension 5618, email [michelle.bates@trca.ca](mailto:michelle.bates@trca.ca)**

**Date: August 25, 2021**

**FAIRGATE (NINTH LINE) INC. - Rouge River Watershed**

The purpose is to undertake works within TRCA's Regulated Area of the Rouge River Watershed to facilitate grading, servicing and restoration plantings in support of the development of a draft approved residential plan of subdivision (19T-20.001) located at 12668 Ninth Line, Town of Whitchurch-Stouffville.

**CFN: 65638 - Application #: 1023/21/WS**

**Report Prepared by: Michelle Bates, extension 5618, email [michelle.bates@trca.ca](mailto:michelle.bates@trca.ca)**

**For information contact: Michelle Bates, extension 5618, email [michelle.bates@trca.ca](mailto:michelle.bates@trca.ca)**

**Date: July 29, 2021**

**TOWNSHIP OF ADJALA-TOSORONTIO****1152 CONCESSION ROAD 3 - Humber River Watershed**

The purpose is to undertake works within a TRCA Regulated Area of the Humber River Watershed in order to facilitate the construction of a new 198.9 sq.m. (2141 sq.ft.) single family two storey residential dwelling with 86.3 sq.m. (929 sq. ft.) attached garage and 108.1 sq.m. (1164 sq. ft.) covered porch area on a vacant lot of record, including a driveway, septic system and 74.3 sq.m. (800 sq. ft.) in-ground swimming pool, associated with a municipal building permit. The subject property is located at 1152 Concession Road 3, in the Township of Adjala-Tosorontio.

**CFN: 64547 - Application #: 0482/21/ADJ**

**Report Prepared by: Andrea Terella, extension 6447, email [andrea.terella@trca.ca](mailto:andrea.terella@trca.ca)**

**For information contact: Andrea Terella, extension 6447, email [andrea.terella@trca.ca](mailto:andrea.terella@trca.ca)**

**Date: April 19, 2021**

**TOWNSHIP OF KING****20 COPPERMINE COURT - Humber River Watershed**

The purpose is to undertake works within the TRCA Regulated Area of the Humber River Watershed in order to facilitate the construction of an in-ground swimming pool, including a pool equipment pad and interlock patio area at the rear of the existing residential dwelling associated with a municipal building permit. The subject property is located at 20 Coppermine Court, in the Township of King.

**CFN: 64943 - Application #: 0565/21/KING**

**Report Prepared by: Andrea Terella, extension 6447, email [andrea.terella@trca.ca](mailto:andrea.terella@trca.ca)**

**For information contact: Andrea Terella, extension 6447, email [andrea.terella@trca.ca](mailto:andrea.terella@trca.ca)**

**Date: April 29, 2021**

### **17 CHINOOK DRIVE - Humber River Watershed**

The purpose is to undertake works within the TRCA Regulated Area of the Humber River Watershed in order to facilitate the construction of 56.6 sq. m. (609.4 sq. ft.) addition with attached garage, including 42.47 sq. m. porch and deck located at the front and rear of the existing residential dwelling associated with a municipal building permit. The subject property is located at 17 Chinook Drive, in the Township of King.

**CFN: 65120 - Application #: 0845/21/KING**

**Report Prepared by: Andrea Terella, extension 6447, email [andrea.terella@trca.ca](mailto:andrea.terella@trca.ca)**

**For information contact: Andrea Terella, extension 6447, email [andrea.terella@trca.ca](mailto:andrea.terella@trca.ca)**

**Date: June 24, 2021**

### **KING CITY EAST (NORTH) LANDOWNERS GROUP INC. - Humber River Watershed**

The purpose is to construct spine servicing, install a Roof Drain Collector (RDC) outfall, install a forcemain crossing, a watermain crossing, a separate sanitary sewer connection, and construct a new 41 metre, single-span bridge and both a forcemain and watermain crossing Eaton Hall Creek, as part of the King City East (KCE) North lands community development, in the King City Community Plan (KCCP) area.

**CFN: 64828 - Application #: 0456/21/KING**

**Report Prepared by: Jason Wagler, extension 5370, email [jason.wagler@trca.ca](mailto:jason.wagler@trca.ca)**

**For information contact: Jason Wagler, extension 5370, email [jason.wagler@trca.ca](mailto:jason.wagler@trca.ca)**

**Date: May 6, 2021**

### **56 MCCLURE DRIVE - Humber River Watershed**

The purpose is to undertake works within the TRCA Regulated Area of the Humber River Watershed in order to facilitate the construction of a 74.42 sq. m. (800 sq. ft.) in-ground swimming pool, including patio area, pool equipment pad and pool enclosure fence located at the rear of the existing residential dwelling associated with a municipal building permit. The subject property is located at 56 McClure Drive, in the Township of King.

**CFN: 65361 - Application #: 0861/21/KING**

**Report Prepared by: Andrea Terella, extension 6447, email [andrea.terella@trca.ca](mailto:andrea.terella@trca.ca)**

**For information contact: Andrea Terella, extension 6447, email [andrea.terella@trca.ca](mailto:andrea.terella@trca.ca)**

**Date: June 25, 2021**

### **312 BURNS BOULEVARD - Humber River Watershed**

The purpose is to undertake works within TRCA's Regulated Area of the Humber River Watershed in order to facilitate the construction of a 484.8 sq. m. (5218.34 sq. ft.) replacement single family dwelling including front porches and rear terrace, a 229.4 sq. m. (2469.24 sq. ft.) attached garage and a 60.5 sq. m. (651.21 sq. ft.) swimming pool associated with a municipal

building permit. The subject property is located on lands known municipally as 312 Burns Boulevard, in the Township of King.

**CFN: 63969 - Application #: 1060/20/KING**

**Report Prepared by: Andrea Terella, extension 6447, email [andrea.terella@trca.ca](mailto:andrea.terella@trca.ca)**

**For information contact: Andrea Terella, extension 6447, email [andrea.terella@trca.ca](mailto:andrea.terella@trca.ca)**

**Date: November 18, 2020**

#### **12650 7TH CONCESSION ROAD - Humber River Watershed**

The purpose is to undertake works within the TRCA Regulated Area of the Humber River Watershed in order to facilitate the construction of a 6.7 m by 10.36 m (22 ft. by 34 ft.) in-ground swimming pool, including a pool enclosure fence, concrete patio area, cabana and pool equipment area located at the front of the existing residential dwelling associated with a municipal building permit. The subject property is located at 12650 7th Concession Road, in the Township of King.

**CFN: 65071 - Application #: 0637/21/KING**

**Report Prepared by: Andrea Terella, extension 6447, email [andrea.terella@trca.ca](mailto:andrea.terella@trca.ca)**

**For information contact: Andrea Terella, extension 6447, email [andrea.terella@trca.ca](mailto:andrea.terella@trca.ca)**

**Date: May 11, 2021**

#### **THE ACORN DEVELOPMENT CORPORATION - Humber River Watershed**

The purpose is to undertake final grading and servicing as well as to implement buffer and wetland restoration landscaping associated with draft approved residential plan of subdivision 19T-18K01 in the Township of King, within the King City East (KCE) North Lands.

**CFN: 65123 - Application #: 0720/21/KING**

**Report Prepared by: Jason Wagler, extension 5370, email [jason.wagler@trca.ca](mailto:jason.wagler@trca.ca)**

**For information contact: Jason Wagler, extension 5370, email [jason.wagler@trca.ca](mailto:jason.wagler@trca.ca)**

**Date: June 21, 2021**

#### **1246 15TH SIDEROAD - Humber River Watershed**

The purpose is to undertake works within the TRCA Regulated Area of the Humber River Watershed in order to facilitate the construction of a 11.89 m by 4.42 m (39 ft by 14.5 ft) in-ground swimming pool, including a 54.2 sq.m. (583.45 sq.ft.) cabana, a pool equipment pad, patio area and pool enclosure fence located at the rear of the existing residential dwelling associated with a municipal building permit. The subject property is located at 1246 15th Sideroad, in the Township of King.

**CFN: 65364 - Application #: 0851/21/KING**

**Report Prepared by: Andrea Terella, extension 6447, email [andrea.terella@trca.ca](mailto:andrea.terella@trca.ca)**

**For information contact: Andrea Terella, extension 6447, email [andrea.terella@trca.ca](mailto:andrea.terella@trca.ca)**

**Date: June 24, 2021**



## **TOWNSHIP OF UXBRIDGE**

### **1429 CONCESSION 3 - Duffins Creek Watershed**

The purpose is to construct a gazebo, greenhouse, and shed to the east of an existing one storey single family dwelling located at 1429 3rd Concession Road in the Town of Uxbridge.

**CFN: 64600 - Application #: 0332/21/UXB**

**Report Prepared by: Stephanie Dore, extension 5907, email [stephanie.dore@trca.ca](mailto:stephanie.dore@trca.ca)**

**For information contact: Steve Heuchert, extension 5311, email [steve.heuchert@trca.ca](mailto:steve.heuchert@trca.ca)**

**Date: June 23, 2021**

### **PERMISSION FOR ROUTINE INFRASTRUCTURE WORKS FOR RECEIPT – STAFF APPROVED AND ISSUED**

Permission for Routine Infrastructure Works, including Emergency Infrastructure Works permissions, are subject to authorization by staff designated as Enforcement Officers as per Authority Res. #A198/13 and #A103/15, respectively. All routine and emergency infrastructure works are located within a regulated area, generally within or adjacent to the hazard or natural feature and in the opinion of staff do not affect the control of flooding, erosion, dynamic beaches, pollution or the conservation of land.

## **CITY OF BRAMPTON**

### **ALECTRA UTILITIES CORPORATION**

To undertake sewer, watermain or utility watercourse crossing by trenchless technology on Hilldale Crescent, Hyde Park Court and Hamlet Court, in the City of Brampton, Etobicoke Creek Watershed as located on property owned by the City of Brampton. The purpose is to install and pull all underground cable from transformer to transformer on Hapsburg Square and Hyde Park Crescent. Works will include open cut trench and horizontal directional drilling construction methods. No in water works are proposed for this project.

**CFN: 65282 - Application #: 0798/21/BRAM**

**Report Prepared by: Kristen Sullivan, extension 6472, email [kristen.sullivan@trca.ca](mailto:kristen.sullivan@trca.ca)**

**For information contact: Kristen Sullivan, extension 6472, email [kristen.sullivan@trca.ca](mailto:kristen.sullivan@trca.ca)**

**Date: July 9, 2021**

### **BELL CANADA**

To undertake sewer and watermain or utility watercourse crossing by trenchless technology on Goreway Drive from Cottrelle Boulevard to Countryside Drive, in the City of Brampton, Humber River Watershed as located on the property owned by the City of Brampton. The purpose is to install Bell Canada ducts and devices on Goreway Drive between Cottrelle Boulevard to Countryside Drive, in the City of Brampton. No in-water works are within the scope of this project.

**CFN: 64022 - Application #: 1192/20/BRAM**

**Report Prepared by: Kristen Sullivan, extension 6472, email [kristen.sullivan@trca.ca](mailto:kristen.sullivan@trca.ca)**

**For information contact: Kristen Sullivan, extension 6472, email [kristen.sullivan@trca.ca](mailto:kristen.sullivan@trca.ca)**

**Date: July 12, 2021**

**BELL CANADA**

To undertake sewer and watermain or utility installation or maintenance within an existing roadway on Castlemore Road from Apple Valley Way to 240 m east of Apple Valley Way, in the City of Brampton, Humber River Watershed as located on property owned by the City of Brampton. The purpose is to install 2 new Bell conduits on the south side of Castlemore Road from Apple Valley Way to 240 m east of Apple Valley Way in the City of Brampton. No in water works are proposed for this project.

**CFN: 64796 - Application #: 0409/21/BRAM**

**Report Prepared by: Kristen Sullivan, extension 6472, email [kristen.sullivan@trca.ca](mailto:kristen.sullivan@trca.ca)**

**For information contact: Kristen Sullivan, extension 6472, email [kristen.sullivan@trca.ca](mailto:kristen.sullivan@trca.ca)**

**Date: July 21, 2021**

**BELL CANADA**

To undertake sewer, watermain or utility installation or maintenance within an existing roadway at Dixie Road and Father Tobin Road in the City of Brampton, Etobicoke Creek Watershed as located on the property owned by the City of Brampton. The purpose is to install conduits and devices at Dixie Road and Father Tobin Road in the City of Brampton. No in water works are within the scope of this project.

**CFN: 65258 - Application #: 0741/21/BRAM**

**Report Prepared by: Kristen Sullivan, extension 6472, email [kristen.sullivan@trca.ca](mailto:kristen.sullivan@trca.ca)**

**For information contact: Kristen Sullivan, extension 6472, email [kristen.sullivan@trca.ca](mailto:kristen.sullivan@trca.ca)**

**Date: July 23, 2021**

**CITY OF BRAMPTON**

To undertake off-line stormwater management pond maintenance on 10150 Dixie Road, in the City of Brampton, Etobicoke Creek Watershed as located on property owned by City of Brampton. The purpose is to undertake stormwater pond maintenance, including sediment removal and final grading, on Bloore Pond (T29) located at 10150 Dixie Road, in the City of Brampton. The works will be completed in dry working conditions.

**CFN: 64519 - Application #: 0227/21/BRAM**

**Report Prepared by: Kristen Sullivan, extension 6472, email [kristen.sullivan@trca.ca](mailto:kristen.sullivan@trca.ca)**

**For information contact: Kristen Sullivan, extension 6472, email [kristen.sullivan@trca.ca](mailto:kristen.sullivan@trca.ca)**

**Date: July 14, 2021**

**ENBRIDGE GAS INC.**

To undertake sewer, watermain or utility installation or maintenance on new roadways in a subdivision west of Heart Lake Road, located north of Kayak Heights, in the City of Brampton, Etobicoke Creek Watershed, as located on property owned by a private landowner to whom Enbridge Gas Inc. is providing service at their request. The purpose is to install NPS 4 PE IP gas pipelines on new roadways in a subdivision west of Heart Lake Road, located north of Kayak Heights, in the City of Brampton. No in-water work is associated with this project.

**CFN: 65274 - Application #: 0796/21/BRAM**

**Report Prepared by: Madison Antonangeli, extension 5650, email  
madison.antonangeli@trca.ca**

**For information contact: Madison Antonangeli, extension 5650, email  
madison.antonangeli@trca.ca**

**Date: June 23, 2021**

#### **REGIONAL MUNICIPALITY OF PEEL**

To undertake road/pathway resurfacing or reconstruction, undertake sewer, watermain or utility installation or maintenance within an existing roadway on Queen Street East and West, from Mill Street South and Scott Street, and Main Street North and South, from John Street to Vivian Lane, in the City of Brampton, Etobicoke Creek Watershed as located on the property owned by the City of Brampton. The purpose is to rehabilitate and replace existing sanitary sewer and watermain and resurface roadway along Queen Street East and West, from Mill Street South and Scott Street, and Main Street North and South, from John Street to Vivian Lane, in the City of Brampton. No in-water works are proposed as part of this project.

**CFN: 65473 - Application #: 0998/21/BRAM**

**Report Prepared by: Emma Benko, extension 5648, email emma.benko@trca.ca**

**For information contact: Emma Benko, extension 5648, email emma.benko@trca.ca**

**Date: August 13, 2021**

#### **CITY OF MARKHAM**

##### **ALECTRA UTILITIES CORPORATION**

To undertake sewer, watermain or utility installation or maintenance within an existing roadway on 16th Avenue, Main Street to Ninth Line, in the City of Markham, Rouge River Watershed as located on property owned by the Regional Municipality of York. The purpose is to undertake removal and replacement of existing pole line crossing over GO Transit Railway on 16th Avenue. The proposed pole line installation will be higher to facilitate clearance for future structures of the railway electrification. No in-water works are within the scope of this project.

**CFN: 61523 - Application #: 0722/19/MARK**

**Report Prepared by: Harsha Gammanpila, extension 5629, email  
harsha.gammanpila@trca.ca**

**For information contact: Harsha Gammanpila, extension 5629, email  
harsha.gammanpila@trca.ca**

**Date: June 23, 2021**

##### **ENBRIDGE GAS INC.**

To undertake sewer, watermain or utility installation or maintenance within future roadways in a new subdivision, located at the northwest corner of the Denison Street and Kirkham Drive intersection, in the City of Markham, Rouge River Watershed, as located on property owned by a private landowner to whom Enbridge Gas Inc. is providing service at their request. The purpose is to install NPS 2 PE IP gas pipelines in a new subdivision, located at the northwest corner of the Denison Street and Kirkham Drive intersection, in the City of Markham. No in-water work is associated with this project.

**CFN: 65412 - Application #: 0874/21/MARK**

**Report Prepared by: Madison Antonangeli, extension 5650, email  
madison.antonangeli@trca.ca**

**For information contact: Madison Antonangeli, extension 5650, email  
madison.antonangeli@trca.ca**

**Date: July 16, 2021**

#### **REGIONAL MUNICIPALITY OF YORK**

To undertake drainage structure general maintenance on Major Mackenzie Drive, 940m west of Markham Road, in the City of Markham, Rouge River Watershed as located on property owned by the Regional Municipality of York. The purpose is to undertake culvert rehabilitation work on Major Mackenzie Drive, 940 m west of Markham Road, in the City of Markham. The works will be undertaken in the dry.

**CFN: 64382 - Application #: 0135/21/MARK**

**Report Prepared by: Nasim Shakouri, extension 5798, email nasim.shakouri@trca.ca**

**For information contact: Nasim Shakouri, extension 5798, email nasim.shakouri@trca.ca**

**Date: July 26, 2021**

#### **REGIONAL MUNICIPALITY OF YORK**

To undertake drainage structure general maintenance on east side of Weston Road, from 9121 Weston Road to Astona Boulevard; east side of Islington Avenue near 9383 Islington Avenue; west side of Keele Street from McDonald Street to 200 m north of Keele Street, in the City of Vaughan, Humber River Watershed; east side of Bathurst Street from Bathurst Glen Golf Course to 200 m north of Bathurst Street, in the City of Richmond Hill, Humber River Watershed; west side of Ninth Line from Bethesda Side Road to 75 m south of Bethesda Side Road; west side of Ninth Line from 285 m to 305 m south of Bethesda Side Road; west side of Ninth Line from Bethesda Side Road to 290 m north of Bethesda Side Road; Bethesda Side Road and Ninth Line intersection, 12828 Ninth Line; 12772 Ninth Line, in Town of Whitchurch-Stouffville, Rouge River Watershed; 1469 York Durham Line, in Town of Whitchurch-Stouffville, Duffins Creek Watershed; south side of Major Mackenzie Drive from 70m to 170 m west of Warden Avenue, in the City of Markham, Rouge River Watershed as located on property owned by the Regional Municipality of York. The purpose is to undertake road side maintenance works including ditching works on: east side of Weston Road, from 9121 Weston Road to Astona Boulevard; east side of Islington Avenue near 9383 Islington Avenue; east side of Bathurst Street from Bathurst Glen Golf Course to 200 m north of Bathurst Street; west side of Keele Street from McDonald Street to 200 m north of Keele Street; west side of Ninth Line from Bethesda Side Road to 75 m south of Bethesda Side Road; west side of Ninth Line from 285 m to 305 m south of Bethesda Side Road; west side of Ninth Line from Bethesda Side Road to 290 m north of Bethesda Side Road; south side of Major Mackenzie Drive from 70 m to 170 m west of Warden Avenue. The proposed works also include one cross culvert removal and replacement at Bethesda Side Road and Ninth Line intersection and driveway culvert removal and replacements at 12828 Ninth Line; 12772 Ninth Line and 1469 York Durham Line.

**CFN: 64655 - Application #: 0295/21/MARK**

**Report Prepared by: Nasim Shakouri, extension 5798, email nasim.shakouri@trca.ca**

**For information contact: Nasim Shakouri, extension 5798, email nasim.shakouri@trca.ca**

**Date: June 16, 2021**

## **CITY OF MISSISSAUGA**

### **CITY OF MISSISSAUGA**

To undertake structure maintenance on Middle Road Bridge (1689 Sherway Drive), Etobicoke Creek Watershed as located on property owned by the City of Mississauga and the City of Toronto with permission granted by the City of Toronto and City of Mississauga. The purpose is to undertake rehabilitation of the existing bridge that spans over Etobicoke Creek on Sherway Drive between the City of Mississauga on the west side and the City of Toronto on the east side. Works will be conducted in the dry.

**CFN: 64671 - Application #: 0328/21/MISS**

**Report Prepared by: Kristen Sullivan, extension 6472, email [kristen.sullivan@trca.ca](mailto:kristen.sullivan@trca.ca)**

**For information contact: Kristen Sullivan, extension 6472, email [kristen.sullivan@trca.ca](mailto:kristen.sullivan@trca.ca)**

**Date: June 16, 2021**

### **CITY OF MISSISSAUGA**

To undertake structure maintenance on an existing bridge on Bloor Street over Little Etobicoke Creek west of Dixie Road, in the City of Mississauga, Etobicoke Creek Watershed as located on property owned by the City of Mississauga. The purpose is to undertake rehabilitation of an existing bridge on Bloor Street crossing over Little Etobicoke Creek west of Dixie Road, in the City of Mississauga. There are no in-water works involved within the scope of this project.

**CFN: 65272 - Application #: 0793/21/MISS**

**Report Prepared by: Shirin Varzgani, extension 5785, email [shirin.varzgani@trca.ca](mailto:shirin.varzgani@trca.ca)**

**For information contact: Shirin Varzgani, extension 5785, email [shirin.varzgani@trca.ca](mailto:shirin.varzgani@trca.ca)**

**Date: August 13, 2021**

### **CITY OF MISSISSAUGA**

To undertake structure maintenance on an existing bridge on Eglinton Avenue East over Little Etobicoke Creek west of Dixie Road, in the City of Mississauga, Etobicoke Creek Watershed as located on property owned by the City of Mississauga. The purpose is to undertake bridge rehabilitation of an existing bridge on Eglinton Avenue East over Little Etobicoke Creek west of Dixie Road, in the City of Mississauga. There are no in-water works involved within the scope of this project.

**CFN: 65273 - Application #: 0794/21/MISS**

**Report Prepared by: Shirin Varzgani, extension 5785, email [shirin.varzgani@trca.ca](mailto:shirin.varzgani@trca.ca)**

**For information contact: Shirin Varzgani, extension 5785, email [shirin.varzgani@trca.ca](mailto:shirin.varzgani@trca.ca)**

**Date: August 13, 2021**

## **CITY OF PICKERING**

### **BELL CANADA**

To undertake utility installation or maintenance within an existing roadway on Finch Avenue, Rosebank Road, and Rougewalk Drive in the City of Pickering, Frenchman's Bay, Petticoat Creek Watershed as located on the property owned by the City of Pickering and the Regional Municipality of Durham. The purpose is to install conduits within the right-of-way along Finch

Avenue, Rosebank Road, and Rougewalk Drive in the City of Pickering. No in-water works are proposed for this project.

**CFN: 64516 - Application #: 0648/21/PICK**

**Report Prepared by: Margie Akins, extension 5925, email [margie.akins@trca.ca](mailto:margie.akins@trca.ca)**

**For information contact: Margie Akins, extension 5925, email [margie.akins@trca.ca](mailto:margie.akins@trca.ca)**

**Date: July 9, 2021**

#### **ELEXICON ENERGY**

To undertake utility pole installation along Concession Road 5, between Brock Road and Sideline 16, in the City of Pickering, Duffins Creek Watershed, as located on property owned by Infrastructure Ontario and the City of Pickering. The purpose is to install new hydro poles along Concession Road 5, between Brock Road and Sideline 16, in the City of Pickering. No in-water work is associated with this project.

**CFN: 64888 - Application #: 0477/21/PICK**

**Report Prepared by: Madison Antonangeli, extension 5650, email [madison.antonangeli@trca.ca](mailto:madison.antonangeli@trca.ca)**

**For information contact: Madison Antonangeli, extension 5650, email [madison.antonangeli@trca.ca](mailto:madison.antonangeli@trca.ca)**

**Date: June 23, 2021**

#### **ELEXICON ENERGY**

To undertake utility pole installation along Altona Road, located approximately 240 metres north of Finch Avenue, in the City of Pickering, Petticoat Creek Watershed, as located on property owned by the Canadian Pacific Railway and the Regional Municipality of Durham. The purpose is to install new hydro poles along Altona Road, located approximately 240 metres north of Finch Avenue, in the City of Pickering. No in-water work is associated with this project.

**CFN: 65175 - Application #: 0694/21/PICK**

**Report Prepared by: Madison Antonangeli, extension 5650, email [madison.antonangeli@trca.ca](mailto:madison.antonangeli@trca.ca)**

**For information contact: Madison Antonangeli, extension 5650, email [madison.antonangeli@trca.ca](mailto:madison.antonangeli@trca.ca)**

**Date: July 8, 2021**

#### **ELEXICON ENERGY**

To undertake utility pole installation on Rosebank Road north of Finch Avenue near the Canadian Pacific (CP) Rail, in the City of Pickering, Frenchman's Bay Watershed as located on property owned by the Regional Municipality of Durham and CP Rail. The purpose is to undertake installation of four (4) poles, and associated anchors, on Rosebank Road adjacent to the CP Rail north of Finch Avenue, in the City of Pickering.

**CFN: 65178 - Application #: 0727/21/PICK**

**Report Prepared by: Margie Akins, extension 5925, email [margie.akins@trca.ca](mailto:margie.akins@trca.ca)**

**For information contact: Margie Akins, extension 5925, email [margie.akins@trca.ca](mailto:margie.akins@trca.ca)**

**Date: August 25, 2021**

**ENBRIDGE GAS INC.**

To undertake sewer, watermain or utility watercourse crossing by trenchless technology along Peter Matthews Drive, approximately 870m south of Whitevale Road, in the City of Pickering, Duffins Creek Watershed, as located on property owned by the City of Pickering as per the Franchise Agreement with Enbridge Gas Inc. The purpose is to install a NPS 6 PE IP gas pipeline along Peter Matthews Drive approximately 870m south of Whitevale Road, in the City of Pickering.

**CFN: 65730 - Application #: 1082/21/PICK**

**Report Prepared by: Brooke EllisonWareing, extension 6496, email [brooke.ellisonwareing@trca.ca](mailto:brooke.ellisonwareing@trca.ca)**

**For information contact: Brooke EllisonWareing, extension 6496, email [brooke.ellisonwareing@trca.ca](mailto:brooke.ellisonwareing@trca.ca)**

**Date: September 2, 2021**

**HYDRO ONE NETWORKS INC.**

To undertake structure maintenance along an existing Hydro One Networks Inc. corridor from Staines Road, in the City of Toronto to Audley Road, in the Town of Ajax; Rouge River, Petticoat Creek, Duffins Creek, and Carruthers Creek Watersheds, as located on property owned by Hydro One Networks Inc., City of Toronto, Parks Canada, City of Pickering, Regional Municipality of Durham, Town of Ajax, Infrastructure Ontario, Toronto and Region Conservation Authority (TRCA), and other private property owners where permissions have been obtained. The purpose is to conduct forestry maintenance along an existing Hydro One Networks Inc. corridor from Staines Road, in the City of Toronto to Audley Road, in the Town of Ajax. No in-water work is associated with this project.

**CFN: 63809 - Application #: 0212/21/PICK**

**Report Prepared by: Nathan Jenkins, extension 5508, email [nathan.jenkins@trca.ca](mailto:nathan.jenkins@trca.ca)**

**For information contact: Nathan Jenkins, extension 5508, email [nathan.jenkins@trca.ca](mailto:nathan.jenkins@trca.ca)**

**Date: June 3, 2021**

**HYDRO ONE NETWORKS INC.**

To undertake structure maintenance along an existing Hydro One Networks Inc. corridor from Dixie Road in the City of Pickering to the East Duffins Creek in the Town of Ajax, and from the intersection of Taunton Road and Westney Road to Audley Road in the Town of Ajax, Duffins Creek, Frenchman's Bay, and Carruthers Creek Watersheds, as located on property owned by Hydro One Networks Inc., City of Pickering, Regional Municipality of Durham, Town of Ajax, Infrastructure Ontario, Toronto and Region Conservation Authority (TRCA), and other private property owners where permissions have been obtained. The purpose is to conduct forestry maintenance along an existing Hydro One Networks Inc. corridor from Dixie Road in the City of Pickering to the East Duffins Creek in the Town of Ajax, and from the intersection of Taunton Road and Westney Road to Audley Road in the Town of Ajax. No in-water work is associated with this project.

**CFN: 64508 - Application #: 0342/21/AJAX**

**Report Prepared by: Nathan Jenkins, extension 5508, email [nathan.jenkins@trca.ca](mailto:nathan.jenkins@trca.ca)**

**For information contact: Nathan Jenkins, extension 5508, email [nathan.jenkins@trca.ca](mailto:nathan.jenkins@trca.ca)**

**Date: June 7, 2021**

#### **THE REGIONAL MUNICIPALITY OF DURHAM**

To undertake sewer, watermain or utility installation or maintenance within an existing roadway, undertake sewer, watermain or utility watercourse crossing by trenchless technology along Brock Road, from Taunton Road to immediately north of 3355 Brock Road, in the City of Pickering, Duffins Creek Watershed as located on property owned by The Regional Municipality of Durham. The purpose is to install new communication conduits and four (4) new vaults along Brock Road, from Taunton Road to immediately north of 3355 Brock Road, in the City of Pickering. No in-water work is associated with this project.

**CFN: 64771 - Application #: 0712/21/PICK**

**Report Prepared by: Nathan Jenkins, extension 5508, email [nathan.jenkins@trca.ca](mailto:nathan.jenkins@trca.ca)**

**For information contact: Nathan Jenkins, extension 5508, email [nathan.jenkins@trca.ca](mailto:nathan.jenkins@trca.ca)**

**Date: July 13, 2021**

#### **THE REGIONAL MUNICIPALITY OF DURHAM**

To undertake sewer, watermain or utility installation or maintenance within an existing roadway, undertake sewer and watermain or utility watercourse crossing by trenchless technology along Brock Road, Old Brock Road and Central Street, from 4235 Brock Road to the Concession Road 9 and Claremont By-Pass intersection, in the City of Pickering, Duffins Creek Watershed as located on property owned by the Regional Municipality of Durham and the City of Pickering. The purpose is to install new communication conduits along Brock Road, Old Brock Road and Central Street, from 4235 Brock Road to the Concession Road 9 and Claremont By-Pass intersection, in the City of Pickering. No in-water work is associated with this project.

**CFN: 64773 - Application #: 0733/21/PICK**

**Report Prepared by: Nathan Jenkins, extension 5508, email [nathan.jenkins@trca.ca](mailto:nathan.jenkins@trca.ca)**

**For information contact: Nathan Jenkins, extension 5508, email [nathan.jenkins@trca.ca](mailto:nathan.jenkins@trca.ca)**

**Date: August 20, 2021**

#### **CITY OF RICHMOND HILL**

##### **ENBRIDGE GAS INC.**

To undertake sewer, watermain or utility installation or maintenance within an existing roadway at 57 King Road, located southwest of the King Road and Yonge Street intersection, in the City of Richmond Hill, Humber River Watershed, as located on property owned by a private landowner to whom Enbridge Gas Inc. will be providing service at their request, within an easement on private property and on property owned by the City of Richmond Hill as per the Franchise Agreement with Enbridge Gas Inc. The purpose is to install a NPS 1 1/4 PE IP gas pipeline at 57 King Road, located southwest of the King Road and Yonge Street intersection, in the City of Richmond Hill. No in-water work is associated with this project.

**CFN: 64266 - Application #: 1223/20/RH**

**Report Prepared by: Madison Antonangeli, extension 5650, email [madison.antonangeli@trca.ca](mailto:madison.antonangeli@trca.ca)**

**For information contact: Madison Antonangeli, extension 5650, email [madison.antonangeli@trca.ca](mailto:madison.antonangeli@trca.ca)**

**Date: August 12, 2021**



**ENBRIDGE GAS INC.**

To undertake sewer, watermain or utility installation or maintenance within an existing roadway and along a new street, located west of Leslie Street approximately 450 metres south of Bethesda Side Road, in the City of Richmond Hill, Rouge River Watershed, as located on property owned by a private landowner to whom Enbridge Gas Inc. is providing service at their request. The purpose is to install NPS 2 PE IP gas pipelines along a new street, located west of Leslie Street approximately 450 metres south of Bethesda Side Road, in the City of Richmond Hill. No in-water work is associated with this project.

**CFN: 65409 - Application #: 0873/21/RH**

**Report Prepared by: Madison Antonangeli, extension 5650, email  
madison.antonangeli@trca.ca**

**For information contact: Madison Antonangeli, extension 5650, email  
madison.antonangeli@trca.ca**

**Date: July 14, 2021**

**CITY OF TORONTO (ETOBICOKE YORK COMMUNITY COUNCIL AREA)****BEANFIELD METROCONNECT**

To undertake sewer, watermain or utility installation or maintenance within an existing roadway on The Queensway, between Windermere Avenue and 22 Southport Street, in the City of Toronto (Etobicoke York Community Council Area), Humber River Watershed as located on property owned by the City of Toronto. The purpose is to install new 100 mm telecommunication conduits and a new grade level box, on The Queensway, between Windermere Avenue and 22 Southport Street, in the City of Toronto. No in-water work is within the scope of this project.

**CFN: 65009 - Application #: 0590/21/TOR**

**Report Prepared by: Alannah Slattery, extension 6443, email alannah.slattery@trca.ca**

**For information contact: Alannah Slattery, extension 6443, email  
alannah.slattery@trca.ca**

**Date: June 29, 2021**

**BEANFIELD METROCONNECT**

To undertake sewer and watermain or utility installation or maintenance within existing roadway on The Queensway, between Park Lawn Road and Mimico Creek, in the City of Toronto (Etobicoke York Community Council Area), Mimico Creek Watershed as located on the property owned by City of Toronto. The purpose is to install new 100 mm telecommunication conduits, connecting the new conduits to existing hydro pole locations, on The Queensway, between Park Lawn Road and Mimico Creek, in the City of Toronto. No in-water work is within the scope of this project.

**CFN: 65010 - Application #: 0591/21/TOR**

**Report Prepared by: Alannah Slattery, extension 6443, email alannah.slattery@trca.ca**

**For information contact: Alannah Slattery, extension 6443, email  
alannah.slattery@trca.ca**

**Date: July 5, 2021**

### **CITY OF TORONTO**

To undertake road/pathway resurfacing or reconstruction, and undertake sewer, watermain or utility installation or maintenance within an existing roadway on Bonnyview Drive and High Street, north of The Queensway, in the City of Toronto (Etobicoke York Community Council Area), Humber River Watershed as located on property owned by the City of Toronto. The purpose is to undertake sewer replacement and road reconstruction on Bonnyview Drive and High Street, north of The Queensway, in the City of Toronto. No in-water works are associated with this project.

**CFN: 64900 - Application #: 0523/21/TOR**

**Report Prepared by: Luka Medved, extension 5766, email [luka.medved@trca.ca](mailto:luka.medved@trca.ca)**

**For information contact: Luka Medved, extension 5766, email [luka.medved@trca.ca](mailto:luka.medved@trca.ca)**

**Date: June 29, 2021**

### **CITY OF TORONTO**

To undertake structure maintenance, undertake sewer, watermain or utility installation or maintenance within an existing roadway on Long Branch Avenue and 295 Lake Promenade, south of Park Boulevard, in the City of Toronto (Etobicoke York Community Council Area), Waterfront Watershed as located on property owned by the City of Toronto. The purpose is to reline an existing 750 mm diameter storm sewer on Long Branch Avenue and 295 Lake Promenade, south of Park Boulevard, in the City of Toronto. No in-water work is within the scope of this project.

**CFN: 65020 - Application #: 0618/21/TOR**

**Report Prepared by: Luka Medved, extension 5766, email [luka.medved@trca.ca](mailto:luka.medved@trca.ca)**

**For information contact: Luka Medved, extension 5766, email [luka.medved@trca.ca](mailto:luka.medved@trca.ca)**

**Date: August 23, 2021**

### **CITY OF TORONTO**

To undertake structure maintenance, undertake sewer, watermain or utility installation or maintenance within an existing roadway on Queen's Drive, just east of Jane Street, in the City of Toronto (Etobicoke York Community Council Area), Humber River Watershed as located on property owned by the City of Toronto. The purpose is to reline an existing 450 mm diameter corrugated steel storm sewer on Queen's Drive, just east of Jane Street, in the City of Toronto. No in-water work is within the scope of this project.

**CFN: 65022 - Application #: 0620/21/TOR**

**Report Prepared by: Luka Medved, extension 5766, email [luka.medved@trca.ca](mailto:luka.medved@trca.ca)**

**For information contact: Luka Medved, extension 5766, email [luka.medved@trca.ca](mailto:luka.medved@trca.ca)**

**Date: August 23, 2021**

### **CITY OF TORONTO**

To undertake road/pathway resurfacing or reconstruction north of Eglinton Avenue West on a temporary access path along the Humber River, west of Emmett Avenue, in the City of Toronto (Etobicoke York Community Council Area), Humber River Watershed as located on property owned by the City of Toronto and the Toronto and Region Conservation Authority under Management Agreement with the City of Toronto. The purpose is to undertake access route restoration north of Eglinton Avenue West on a temporary access path along the Humber River,

west of Emmett Avenue, in the City of Toronto. No in-water works are associated with this project.

**CFN: 65269 - Application #: 0751/21/TOR**

**Report Prepared by: Luka Medved, extension 5766, email [luka.medved@trca.ca](mailto:luka.medved@trca.ca)**

**For information contact: Luka Medved, extension 5766, email [luka.medved@trca.ca](mailto:luka.medved@trca.ca)**

**Date: July 14, 2021**

### **CITY OF TORONTO**

To undertake sewer, watermain, or utility watercourse crossing by trenchless technology on McManus Road, Deeth Drive, Emery Circle, Korol Avenue, and McManus Road to Emery Circle, in the City of Toronto (Etobicoke York Community Council Area), Humber River Watershed as located on the property owned by the City of Toronto. The purpose is to undertake watermain rehabilitation via structural relining on McManus Road, Deeth Drive, Emery Circle, Korol Avenue, and McManus to Emery Circle across Humber Creek, from Dixon Road to Saskatoon Drive in the City of Toronto. No in-water works are proposed for this project.

**CFN: 65424 - Application #: 0911/21/TOR**

**Report Prepared by: Margie Akins, extension 5925, email [margie.akers@trca.ca](mailto:margie.akers@trca.ca)**

**For information contact: Margie Akins, extension 5925, email [margie.akers@trca.ca](mailto:margie.akers@trca.ca)**

**Date: July 30, 2021**

### **ENBRIDGE GAS INC.**

To undertake sewer, watermain or utility installation or maintenance within an existing roadway at 80 North Drive, located east of Royal York Road, in the City of Toronto (Etobicoke York Community Council Area), Humber River Watershed, as located on property owned by a private landowner to whom Enbridge Gas Inc. will be providing service at their request and on property owned by the City of Toronto as per the Franchise Agreement with Enbridge Gas Inc. The purpose is to install a NPS 1 1/4 PE IP gas pipeline at 80 North Drive, located east of Royal York Road, in the City of Toronto. No in-water work is associated with this project.

**CFN: 65255 - Application #: 0739/21/TOR**

**Report Prepared by: Madison Antonangeli, extension 5650, email [madison.antonangeli@trca.ca](mailto:madison.antonangeli@trca.ca)**

**For information contact: Madison Antonangeli, extension 5650, email [madison.antonangeli@trca.ca](mailto:madison.antonangeli@trca.ca)**

**Date: June 16, 2021**

### **ENBRIDGE GAS INC.**

To undertake sewer, watermain or utility installation or maintenance within an existing roadway at 54 Edenbrook Hill, located west of Royal York Road, in the City of Toronto (Etobicoke York Community Council Area), Humber River Watershed, as located on property owned by a private landowner to whom Enbridge Gas Inc. is providing service at their request and on property owned by the City of Toronto as per the Franchise Agreement with Enbridge Gas Inc. The purpose is to install a NPS 1 1/4 PE IP gas pipeline at 54 Edenbrook Hill, located west of Royal York Road, in the City of Toronto. No in-water work is associated with this project.

**CFN: 65285 - Application #: 0801/21/TOR**

**Report Prepared by: Madison Antonangeli, extension 5650, email  
madison.antonangeli@trca.ca**

**For information contact: Madison Antonangeli, extension 5650, email  
madison.antonangeli@trca.ca**

**Date: June 30, 2021**

**ENBRIDGE GAS INC.**

To undertake sewer, watermain or utility installation or maintenance within an existing roadway at 207 Edenbridge Drive, located west of Scarlett Road, in the City of Toronto (Etobicoke York Community Council Area), Humber River Watershed, as located on property owned by a private landowner to whom Enbridge Gas Inc. is providing service at their request and on property owned by the City of Toronto as per the Franchise Agreement with Enbridge Gas Inc. The purpose is to install a NPS 1 PE IP gas pipeline at 207 Edenbridge Drive, located west of Scarlett Road, in the City of Toronto. No in-water work is associated with this project.

**CFN: 65393 - Application #: 0828/21/TOR**

**Report Prepared by: Madison Antonangeli, extension 5650, email  
madison.antonangeli@trca.ca**

**For information contact: Madison Antonangeli, extension 5650, email  
madison.antonangeli@trca.ca**

**Date: July 9, 2021**

**ENBRIDGE GAS INC.**

To undertake sewer, watermain or utility installation or maintenance within an existing roadway at 837 Royal York Road, located south of Glenroy Avenue, in the City of Toronto (Etobicoke York Community Council Area), Mimico Creek Watershed, as located on property owned by a private landowner to whom Enbridge Gas Inc. is providing service at their request and on property owned by the City of Toronto as per the Franchise Agreement with Enbridge Gas Inc. The purpose is to install a NPS 1 PE IP gas pipeline at 837 Royal York Road, located south of Glenroy Avenue, in the City of Toronto. No in-water work is associated with this project.

**CFN: 65395 - Application #: 0830/21/TOR**

**Report Prepared by: Madison Antonangeli, extension 5650, email  
madison.antonangeli@trca.ca**

**For information contact: Madison Antonangeli, extension 5650, email  
madison.antonangeli@trca.ca**

**Date: July 9, 2021**

**IMPERIAL OIL LIMITED**

To undertake sewer and watermain or utility installation or maintenance within a transmission corridor east of 115 Bankfield Drive, near Albion Road and Bankfield Drive, in the City of Toronto (Etobicoke York Community Council Area), Humber River Watershed as located on property owned by Hydro One Networks Inc. and the Toronto and Region Conservation Authority under Management Agreement with the City of Toronto. The purpose is to conduct an integrity dig to inspect and determine the condition of an existing pipeline within a transmission corridor east of 115 Bankfield Drive, near Albion Road and Bankfield Drive, in the City of Toronto. No in-water works are within the scope of the project.

**CFN: 64017 - Application #: 1189/20/TOR**

**Report Prepared by: Luka Medved, extension 5766, email [luka.medved@trca.ca](mailto:luka.medved@trca.ca)**

**For information contact: Luka Medved, extension 5766, email [luka.medved@trca.ca](mailto:luka.medved@trca.ca)**

**Date: June 10, 2021**

## **CITY OF TORONTO (NORTH YORK COMMUNITY COUNCIL AREA)**

### **CITY OF TORONTO**

To undertake road/pathway resurfacing or reconstruction in Rowntree Mills Park located at 155 Rowntree Mill Rd, between Steeles Avenue West and Panorama Court, in the City of Toronto (North York Community Council Area), Humber River Watershed as located on property owned by the City of Toronto and the Toronto and Region Conservation Authority under Management Agreement with the City of Toronto. The purpose is to undertake pathway reconstruction in Rowntree Mills Park located at 155 Rowntree Mill Rd, between Steeles Avenue West and Panorama Court, in the City of Toronto. No in-water work is within the scope of this project.

**CFN: 64657 - Application #: 0267/21/TOR**

**Report Prepared by: Luka Medved, extension 5766, email [luka.medved@trca.ca](mailto:luka.medved@trca.ca)**

**For information contact: Luka Medved, extension 5766, email [luka.medved@trca.ca](mailto:luka.medved@trca.ca)**

**Date: July 14, 2021**

### **CITY OF TORONTO**

To undertake borehole investigations near Wigmore Park within the East Don River Valley, north of Ecclestone Drive, in the City of Toronto (North York Community Council Area), Don River Watershed, as located on property owned by the City of Toronto. The purpose is to conduct a geotechnical investigation near Wigmore Park within the East Don River Valley, north of Ecclestone Drive, in the City of Toronto. No in-water work is associated with this project.

**CFN: 65401 - Application #: 0831/21/TOR**

**Report Prepared by: Madison Antonangeli, extension 5650, email [madison.antonangeli@trca.ca](mailto:madison.antonangeli@trca.ca)**

**For information contact: Madison Antonangeli, extension 5650, email [madison.antonangeli@trca.ca](mailto:madison.antonangeli@trca.ca)**

**Date: August 13, 2021**

### **ENBRIDGE GAS INC.**

To undertake sewer, watermain or utility installation or maintenance within an existing roadway at 3 Green Valley Road, located east of Yonge Street, in the City of Toronto (North York Community Council Area), Don River Watershed, as located on property owned by a private landowner to whom Enbridge Gas Inc. is providing service at their request and on property owned by the City of Toronto as per the Franchise Agreement with Enbridge Gas Inc. The purpose is to install a NPS 1 PE IP gas pipeline at 3 Green Valley Road, located east of Yonge Street, in the City of Toronto. No in-water work is associated with this project.

**CFN: 65488 - Application #: 1004/21/TOR**

**Report Prepared by: Madison Antonangeli, extension 5650, email  
madison.antonangeli@trca.ca**

**For information contact: Madison Antonangeli, extension 5650, email  
madison.antonangeli@trca.ca**

**Date: August 16, 2021**

## **CITY OF TORONTO (SCARBOROUGH COMMUNITY COUNCIL AREA)**

### **ENBRIDGE GAS INC.**

To undertake sewer, watermain or utility installation or maintenance within an existing roadway along Sheppard Avenue East, from Kennedy Road for approximately 100 metres east, in the City of Toronto (Scarborough Community Council Area), Highland Creek Watershed, as located on property owned by the City of Toronto as per the Franchise Agreement with Enbridge Gas Inc. The purpose is to install a NPS 12 ST YJ HP gas pipeline along Sheppard Avenue East, from Kennedy Road for approximately 100 metres east, in the City of Toronto. No in-water work is associated with this project.

**CFN: 65032 - Application #: 0653/21/TOR**

**Report Prepared by: Madison Antonangeli, extension 5650, email  
madison.antonangeli@trca.ca**

**For information contact: Madison Antonangeli, extension 5650, email  
madison.antonangeli@trca.ca**

**Date: June 7, 2021**

### **ENBRIDGE GAS INC.**

To undertake sewer, watermain or utility installation or maintenance within an existing roadway at the northeast corner of the Warden Avenue and St. Clair Avenue East intersection, in the City of Toronto (Scarborough Community Council Area), Don River Watershed, as located on property owned by the City of Toronto as per the Franchise Agreement with Enbridge Gas Inc. The purpose is to install a NPS ST YJ HP gas pipeline and district station at the northeast corner of the Warden Avenue and St. Clair Avenue East intersection, in the City of Toronto. No in-water work is associated with this project.

**CFN: 65260 - Application #: 0743/21/TOR**

**Report Prepared by: Madison Antonangeli, extension 5650, email  
madison.antonangeli@trca.ca**

**For information contact: Madison Antonangeli, extension 5650, email  
madison.antonangeli@trca.ca**

**Date: June 21, 2021**

### **ROGERS COMMUNICATIONS CANADA INC.**

To undertake sewer, watermain or utility installation or maintenance within an existing roadway along the south side of Lawrence Avenue East, south of Meadowvale Road, in the City of Toronto (Scarborough Community Council Area), Highland Creek Watershed, as located on property owned by the City of Toronto. The purpose is to install new communication conduits and a new Rogers vault along the south side of Lawrence Avenue East, south of Meadowvale Road, in the City of Toronto. No in-water work is associated with this project.

**CFN: 63794 - Application #: 0931/20/TOR**

**Report Prepared by: Madison Antonangeli, extension 5650, email  
madison.antonangeli@trca.ca**

**For information contact: Madison Antonangeli, extension 5650, email  
madison.antonangeli@trca.ca**

**Date: June 11, 2021**

#### **TORONTO TRANSIT COMMISSION**

To undertake pathway resurfacing or reconstruction of the bus ramp to/from the TTC Warden Station on the northeast side of St. Clair Avenue East and Warden Avenue, in the City of Toronto (Scarborough Community Council Area), Don River Watershed as located on property owned by the City of Toronto. The purpose is to rehabilitate the pavement of the TTC Warden Station westbound bus ramp. No in-water works are proposed for this project.

**CFN: 64797 - Application #: 0649/21/TOR**

**Report Prepared by: Margie Akins, extension 5925, email margie.akers@trca.ca**

**For information contact: Margie Akins, extension 5925, email margie.akers@trca.ca**

**Date: June 21, 2021**

#### **CITY OF TORONTO (TORONTO AND EAST YORK COMMUNITY COUNCIL AREA)**

##### **CITY OF TORONTO**

To undertake structure maintenance on Span 4 of the Prince Edward Viaduct Bridge over the Don River, just west of Danforth Avenue and Broadview Avenue, in the City of Toronto (Toronto and East York Community Council Area), Don River Watershed as located on property owned by the City of Toronto. The purpose is to repair the luminous veil on Span 4 of the Prince Edward Viaduct Bridge over the Don River, just west of Danforth Avenue and Broadview Avenue, in the City of Toronto. No in-water work is within the scope of this project.

**CFN: 61539 - Application #: 0561/19/TOR**

**Report Prepared by: Luka Medved, extension 5766, email luka.medved@trca.ca**

**For information contact: Luka Medved, extension 5766, email luka.medved@trca.ca**

**Date: June 29, 2021**

##### **CITY OF TORONTO**

To undertake borehole investigations on Lakeshore Boulevard East, from east of Cherry Street to the Don River, in the City of Toronto (Toronto and East York Community Council Area), Don River Watershed as located on property owned by the City of Toronto. The purpose is to undertake borehole investigations on Lakeshore Boulevard East in support of the Gardiner Expressway rehabilitation project, from east of Cherry Street to the Don River, in the City of Toronto. No in-water work is within the scope of this project.

**CFN: 65007 - Application #: 0573/21/TOR**

**Report Prepared by: Luka Medved, extension 5766, email luka.medved@trca.ca**

**For information contact: Luka Medved, extension 5766, email luka.medved@trca.ca**

**Date: July 30, 2021**

**CITY OF TORONTO**

To undertake borehole investigations on Lakeshore Boulevard East, from east of Parliament Street to east of the Don Roadway, in the City of Toronto (Toronto and East York Community Council Area), Don River Watershed as located on property owned by the City of Toronto. The purpose is to undertake borehole investigations on Lakeshore Boulevard East, from east of Parliament Street to east of the Don Roadway, in the City of Toronto. No in-water work is within the scope of this project.

**CFN: 65391 - Application #: 0826/21/TOR**

**Report Prepared by: Luka Medved, extension 5766, email [luka.medved@trca.ca](mailto:luka.medved@trca.ca)**

**For information contact: Luka Medved, extension 5766, email [luka.medved@trca.ca](mailto:luka.medved@trca.ca)**

**Date: June 29, 2021**

**ENBRIDGE GAS INC.**

To undertake borehole investigations on the east side of Bayview Avenue, south of Adelaide Street East, in the City of Toronto (Toronto and East York Community Council Area), Don River Watershed, as located on property owned by the City of Toronto as per the Franchise Agreement with Enbridge Gas Inc. The purpose is to undertake two borehole investigations on the east side of Bayview Avenue, south of Adelaide Street East, in the City of Toronto. No in-water work is associated with this project.

**CFN: 64530 - Application #: 0242/21/TOR**

**Report Prepared by: Madison Antonangeli, extension 5650, email**

**[madison.antonangeli@trca.ca](mailto:madison.antonangeli@trca.ca)**

**For information contact: Madison Antonangeli, extension 5650, email**

**[madison.antonangeli@trca.ca](mailto:madison.antonangeli@trca.ca)**

**Date: June 16, 2021**

**ENBRIDGE GAS INC.**

To undertake sewer, watermain or utility installation or maintenance along future Cherry Street, between future Villiers Street and future Commissioners Street as located south of the Cherry Street and Lake Shore Boulevard intersection, in the City of Toronto (Toronto and East York Community Council Area), Waterfront Watershed, as located on property owned by a private landowner to whom Enbridge Gas Inc. will be obtaining a permanent easement over the proposed pipeline location. The purpose is to install a NPS 4 ST YJ IP gas pipeline along future Cherry Street, between future Villiers Street and future Commissioners Street as located south of the Cherry Street and Lake Shore Boulevard intersection, in the City of Toronto. No in-water work is associated with this project.

**CFN: 64778 - Application #: 0380/21/TOR**

**Report Prepared by: Madison Antonangeli, extension 5650, email**

**[madison.antonangeli@trca.ca](mailto:madison.antonangeli@trca.ca)**

**For information contact: Madison Antonangeli, extension 5650, email**

**[madison.antonangeli@trca.ca](mailto:madison.antonangeli@trca.ca)**

**Date: August 11, 2021**



**ENBRIDGE GAS INC.**

To undertake sewer, watermain or utility installation or maintenance within an existing roadway along Lake Shore Boulevard East, at the intersection of Lake Shore Boulevard East and Cherry Street, in the City of Toronto (Toronto and East York Community Council Area), Waterfront Watershed, as located on property owned by the City of Toronto as per the Franchise Agreement with Enbridge Gas Inc. The purpose is to install a NPS 20 DFBE HP gas pipeline along Lake Shore Boulevard East, at the intersection of Lake Shore Boulevard East and Cherry Street, in the City of Toronto. No in-water work is associated with this project.

**CFN: 65172 - Application #: 0693/21/TOR**

**Report Prepared by: Madison Antonangeli, extension 5650, email  
madison.antonangeli@trca.ca**

**For information contact: Madison Antonangeli, extension 5650, email  
madison.antonangeli@trca.ca**

**Date: June 7, 2021**

**ENBRIDGE GAS INC.**

To undertake sewer, watermain or utility installation or maintenance within an existing roadway along Woodland Heights, located north of The Queensway, in the City of Toronto (Toronto and East York Community Council Area), Humber River Watershed, as located on property owned by a private landowner to whom Enbridge Gas Inc. will be providing service at their request and on property owned by the City of Toronto as per the Franchise Agreement with Enbridge Gas Inc. The purpose is to install a NPS 1 1/4 PE IP gas pipeline along Woodland Heights, and NPS 1 PE IP gas pipelines at 7 and 11 Woodland Heights, located north of The Queensway, in the City of Toronto. No in-water work is associated with this project.

**CFN: 65181 - Application #: 0715/21/TOR**

**Report Prepared by: Madison Antonangeli, extension 5650, email  
madison.antonangeli@trca.ca**

**For information contact: Madison Antonangeli, extension 5650, email  
madison.antonangeli@trca.ca**

**Date: June 11, 2021**

**ENBRIDGE GAS INC.**

To undertake sewer, watermain or utility installation or maintenance within an existing roadway along Carlaw Avenue, immediately north of the Eastern Avenue and Carlaw Avenue intersection, in the City of Toronto (Toronto and East York Community Council Area), Waterfront Watershed, as located on property owned by the City of Toronto as per the Franchise Agreement with Enbridge Gas Inc. The purpose is to install a NPS 4 PE IP gas pipeline along Carlaw Avenue, immediately north of the Eastern Avenue and Carlaw Avenue intersection, in the City of Toronto. No in-water work is associated with this project.

**CFN: 65460 - Application #: 0937/21/TOR**

**Report Prepared by: Madison Antonangeli, extension 5650, email  
madison.antonangeli@trca.ca**

**For information contact: Madison Antonangeli, extension 5650, email  
madison.antonangeli@trca.ca**

**Date: July 23, 2021**

**ENBRIDGE GAS INC.**

To undertake sewer, watermain or utility installation or maintenance within an existing roadway at 200 Russell Hill Road, located east of Spadina Road, in the City of Toronto (Toronto and East York Community Council Area), Don River Watershed, as located on property owned by a private landowner to whom Enbridge Gas Inc. is providing service at their request and on property owned by the City of Toronto as per the Franchise Agreement with Enbridge Gas Inc. The purpose is to install a NPS 2 PE IP gas pipeline at 200 Russell Hill Road, located east of Spadina Road, in the City of Toronto. No in-water work is associated with this project.

**CFN: 65489 - Application #: 1006/21/TOR**

**Report Prepared by: Madison Antonangeli, extension 5650, email  
madison.antonangeli@trca.ca**

**For information contact: Madison Antonangeli, extension 5650, email  
madison.antonangeli@trca.ca**

**Date: August 16, 2021**

**WATERFRONT TORONTO**

To undertake sewer, watermain or utility installation or maintenance within an existing roadway on Lake Shore Boulevard East, Villiers Street, Saulter Street South, the Don Roadway and Commissioners Street, in the City of Toronto (Toronto and East York Community Council Area), Waterfront Watershed, as located on property owned by the Toronto Economic Development Corporation (TEDCO under Master License Agreement with Waterfront Toronto) and City of Toronto. The purpose is to install sub-surface duct banks on Lake Shore Boulevard East, Villiers Street, Saulter Street South, the Don Roadway and Commissioners Street, in the City of Toronto. No in-water work is within the scope of this project. These are enabling works associated with the redevelopment of the Toronto Port Lands Flood Protection and Don Mouth Naturalization project. No in-water works are proposed.

**CFN: 64659 - Application #: 0283/21/TOR**

**Report Prepared by: Sharon Lingertat, extension 5717, email sharon.lingertat@trca.ca**

**For information contact: Sharon Lingertat, extension 5717, email  
sharon.lingertat@trca.ca**

**Date: June 16, 2021**

**WATERFRONT TORONTO**

To undertake sewer, watermain or utility installation or maintenance along future Polson Street, under the future spillway and immediately south and east of the future Flood Protection Landform near the Don Roadway, in the City of Toronto (Toronto and East York Community Council Area), Waterfront Watershed, as located on the property owned by the Toronto Economic Development Corporation (TEDCO under Master License Agreement with Waterfront Toronto). The purpose is to install sub-surface duct banks to provide electricity and telecommunication services along future Polson Street, under the future spillway and immediately south and east of the future Flood Protection Landform near the Don Roadway, in the City of Toronto. These are enabling works associated with the redevelopment of the Toronto Port Lands Flood Protection and Don Mouth Naturalization project. No in-water works are proposed.

**CFN: 64877 - Application #: 0436/21/TOR**

**Report Prepared by: Sharon Lingertat, extension 5717, email [sharon.lingertat@trca.ca](mailto:sharon.lingertat@trca.ca)**

**For information contact: Sharon Lingertat, extension 5717, email [sharon.lingertat@trca.ca](mailto:sharon.lingertat@trca.ca)**

**Date: July 30, 2021**

## **CITY OF VAUGHAN**

### **ALECTRA UTILITIES CORPORATION**

To undertake sewer, watermain or utility installation or maintenance within an existing road right-of-way (ROW) of Rutherford Road between Dufferin Street and Bathurst Street, in the City of Vaughan, Don River Watershed as located on property owned by the Regional Municipality of York. The purpose is to remove and install utility poles, anchors and underground ducts along the road right-of-way (ROW) of Rutherford Road between Dufferin Street and Bathurst Street, in the City of Vaughan.

**CFN: 64264 - Application #: 1222/20/VAUG**

**Report Prepared by: Manirul Islam, extension 5715, email [manirul.islam@trca.ca](mailto:manirul.islam@trca.ca)**

**For information contact: Manirul Islam, extension 5715, email [manirul.islam@trca.ca](mailto:manirul.islam@trca.ca)**

**Date: June 10, 2021**

### **ALECTRA UTILITIES CORPORATION**

To undertake utility pole installation on Huntington Road, from McGillivray Road to Rutherford Road, in the City of Vaughan, Humber River Watershed as located on property owned by the City of Vaughan. The purpose is to undertake removal and installation of poles and anchors within the road right-of-way (ROW) of Huntington Road, from McGillivray Road to Rutherford Road, in the City of Vaughan. No in-water work is associated with this project.

**CFN: 64666 - Application #: 0296/21/VAUG**

**Report Prepared by: Nasim Shakouri, extension 5798, email [nasim.shakouri@trca.ca](mailto:nasim.shakouri@trca.ca)**

**For information contact: Nasim Shakouri, extension 5798, email [nasim.shakouri@trca.ca](mailto:nasim.shakouri@trca.ca)**

**Date: July 9, 2021**

### **ALECTRA UTILITIES CORPORATION**

To undertake utility pole installation on Highway 27 from Kirby Road to Major Mackenzie Drive West, in the City of Vaughan, Humber River Watershed as located on property owned by the Regional Municipality of York. The purpose is to undertake removal and installation of poles and anchors along the road right-of-way (ROW) of Highway 27, from Kirby Road to Major Mackenzie Drive West, in the City of Vaughan. No in-water work is associated with this project.

**CFN: 64677 - Application #: 0340/21/VAUG**

**Report Prepared by: Nasim Shakouri, extension 5798, email [nasim.shakouri@trca.ca](mailto:nasim.shakouri@trca.ca)**

**For information contact: Nasim Shakouri, extension 5798, email [nasim.shakouri@trca.ca](mailto:nasim.shakouri@trca.ca)**

**Date: June 25, 2021**

**ALECTRA UTILITIES CORPORATION**

To undertake sewer and watermain or utility installation or maintenance within an existing roadway on Barrhill Road from Rutherford Road to Foxhill Drive, in the City of Vaughan, Don River Watershed as located on property owned by the Regional Municipality of York. The purpose is to undertake installation of duct bank and cables on Barrhill Road from Rutherford Road to Foxhill Drive, in the City of Vaughan. No in-water work is associated with this project.

**CFN: 64786 - Application #: 0403/21/VAUG**

**Report Prepared by: Nasim Shakouri, extension 5798, email [nasim.shakouri@trca.ca](mailto:nasim.shakouri@trca.ca)**

**For information contact: Nasim Shakouri, extension 5798, email [nasim.shakouri@trca.ca](mailto:nasim.shakouri@trca.ca)**

**Date: July 12, 2021**

**ALECTRA UTILITIES CORPORATION**

To undertake utility pole installation along Highway 7, between Centre Street and 1890 Highway 7, in the City of Vaughan, Don River Watershed as located on property owned by the Regional Municipality of York. The purpose is to undertake removal and installation of poles and anchors along Highway 7, between Centre Street and 1890 Highway 7, in the City of Vaughan. No in-water work is associated with this project.

**CFN: 64872 - Application #: 0435/21/VAUG**

**Report Prepared by: Nasim Shakouri, extension 5798, email [nasim.shakouri@trca.ca](mailto:nasim.shakouri@trca.ca)**

**For information contact: Nasim Shakouri, extension 5798, email [nasim.shakouri@trca.ca](mailto:nasim.shakouri@trca.ca)**

**Date: July 12, 2021**

**ALECTRA UTILITIES CORPORATION**

To undertake sewer, watermain or utility installation or maintenance within an existing road right-of-way (ROW) of Jane Street from the north of Highway 7 to the north of Portage Parkway, in the City of Vaughan, Humber River Watershed as located on property owned by the Regional Municipality of York. The purpose is to remove and install utility poles, anchors and underground ducts along the road right-of-way (ROW) of Jane Street from the north of Highway 7 to the north of Portage Parkway, in the City of Vaughan.

**CFN: 65170 - Application #: 0692/21/VAUG**

**Report Prepared by: Manirul Islam, extension 5715, email [manirul.islam@trca.ca](mailto:manirul.islam@trca.ca)**

**For information contact: Manirul Islam, extension 5715, email [manirul.islam@trca.ca](mailto:manirul.islam@trca.ca)**

**Date: June 7, 2021**

**BELL CANADA**

To undertake sewer, watermain or utility watercourse crossing by trenchless technology on Teston Road approximately from 500 m west of Pine Valley Drive to Weston Road, in the City of Vaughan, Humber River Watershed as located on property owned by the Regional Municipality of York and City of Vaughan. The purpose is to undertake installation of ducts and Bell Devices on Teston Road approximately from 500 m west of Pine Valley Drive to Weston Road. No in-water work is associated with this project.

**CFN: 64494 - Application #: 0167/21/VAUG**

**Report Prepared by: Nasim Shakouri, extension 5798, email [nasim.shakouri@trca.ca](mailto:nasim.shakouri@trca.ca)**

**For information contact: Nasim Shakouri, extension 5798, email [nasim.shakouri@trca.ca](mailto:nasim.shakouri@trca.ca)**

**Date: June 16, 2021**

#### **BELL CANADA**

To undertake sewer, watermain or utility watercourse crossing by trenchless technology on Highway 27 near Major Mackenzie Drive West and 9700 Highway 27, in the City of Vaughan, Humber River Watershed as located on property owned by the Regional Municipality of York, and on private property with an access and utility easement. The purpose is to undertake installation of ducts and Bell Devices on Highway 27 near Major Mackenzie Drive West and 9700 Highway 27, in the City of Vaughan. No in-water work is associated with this project.

**CFN: 64678 - Application #: 0345/21/VAUG**

**Report Prepared by: Nasim Shakouri, extension 5798, email [nasim.shakouri@trca.ca](mailto:nasim.shakouri@trca.ca)**

**For information contact: Nasim Shakouri, extension 5798, email [nasim.shakouri@trca.ca](mailto:nasim.shakouri@trca.ca)**

**Date: July 28, 2021**

#### **BELL CANADA**

To undertake sewer and watermain or utility watercourse crossing by trenchless technology on Islington Avenue near 176 Monterey Road, in the City of Vaughan, Humber River Watershed as located on property owned by the Regional Municipality of York. The purpose is to undertake installation of conduits on west side of Islington Avenue near 176 Monterey Road. No in-water work is associated with this project.

**CFN: 64871 - Application #: 0434/21/VAUG**

**Report Prepared by: Nasim Shakouri, extension 5798, email [nasim.shakouri@trca.ca](mailto:nasim.shakouri@trca.ca)**

**For information contact: Nasim Shakouri, extension 5798, email [nasim.shakouri@trca.ca](mailto:nasim.shakouri@trca.ca)**

**Date: June 29, 2021**

#### **BELL CANADA**

To undertake sewer, watermain or utility installation or maintenance within an existing roadway on Major Mackenzie Drive West, in the City of Vaughan, Humber River Watershed as located on property owned by the Regional Municipality of York. The purpose is to remove and install Bell pole and anchor along the road right-of-way (ROW) of Major Mackenzie Drive West, on west side of Pine Valley Drive, in the City of Vaughan. The proposed works are related to reconstruction of the Major Mackenzie Drive West by the Regional Municipality of York. No in-water works are within the scope of this project.

**CFN: 65416 - Application #: 0907/21/VAUG**

**Report Prepared by: Manirul Islam, extension 5715, email [manirul.islam@trca.ca](mailto:manirul.islam@trca.ca)**

**For information contact: Manirul Islam, extension 5715, email [manirul.islam@trca.ca](mailto:manirul.islam@trca.ca)**

**Date: August 23, 2021**

#### **CITY OF VAUGHAN**

To undertake structure maintenance on 140 Glen Shields Avenue, in the City of Vaughan, Don River Watershed as located on property owned by the City of Vaughan. The purpose is to

reconstruct existing facilities in the Glen Shield Avenue Neighbourhood Parks. The works includes replacement of the basketball court, tennis courts, light standards, walkways and pathway connections repair, and addition of a playground.

**CFN: 65034 - Application #: 0665/21/VAUG**

**Report Prepared by: Manirul Islam, extension 5715, email [manirul.islam@trca.ca](mailto:manirul.islam@trca.ca)**

**For information contact: Manirul Islam, extension 5715, email [manirul.islam@trca.ca](mailto:manirul.islam@trca.ca)**

**Date: July 14, 2021**

#### **CITY OF VAUGHAN**

To undertake structure maintenance on 75 Sherwood Park Drive, in the City of Vaughan, Don River Watershed as located on property owned by the City of Vaughan. The purpose is to resurface existing Sherwood Park Playground located at 75 Sherwood Park Drive, in the City of Vaughan. The work also includes construction of an accessible ramp and connection of existing stormwater manhole with the subsurface drainage system. The grade of the playground will remain unchanged.

**CFN: 65176 - Application #: 0698/21/VAUG**

**Report Prepared by: Manirul Islam, extension 5715, email [manirul.islam@trca.ca](mailto:manirul.islam@trca.ca)**

**For information contact: Manirul Islam, extension 5715, email [manirul.islam@trca.ca](mailto:manirul.islam@trca.ca)**

**Date: August 23, 2021**

#### **ENBRIDGE GAS INC.**

To undertake sewer, watermain or utility installation or maintenance along a new private laneway, located southeast of the Major Mackenzie Drive and Pine Valley Drive intersection, in the City of Vaughan, Humber River Watershed, as located on property owned by a private landowner to whom Enbridge Gas Inc. is providing service at their request. The purpose is to install a NPS 2 PE IP gas header service along a new private laneway, located southeast of the Major Mackenzie Drive and Pine Valley Drive intersection, in the City of Vaughan. No in-water work is associated with this project.

**CFN: 63886 - Application #: 1108/20/VAUG**

**Report Prepared by: Madison Antonangeli, extension 5650, email [madison.antonangeli@trca.ca](mailto:madison.antonangeli@trca.ca)**

**For information contact: Madison Antonangeli, extension 5650, email [madison.antonangeli@trca.ca](mailto:madison.antonangeli@trca.ca)**

**Date: August 6, 2021**

#### **ENBRIDGE GAS INC.**

To undertake sewer, watermain or utility installation or maintenance within an existing roadway at 1 Hartman Avenue, in the City of Vaughan, Humber River Watershed, as located on property owned by a private landowner to whom Enbridge Gas Inc. is providing service at their request and on property owned by the City of Vaughan as per the Franchise Agreement with Enbridge Gas Inc. The purpose is to install two NPS 1 PE IP gas pipelines at 1 Hartman Avenue, in the City of Vaughan. No in-water work is associated with this project.

**CFN: 65028 - Application #: 0651/21/VAUG**

**Report Prepared by: Madison Antonangeli, extension 5650, email  
madison.antonangeli@trca.ca**

**For information contact: Madison Antonangeli, extension 5650, email  
madison.antonangeli@trca.ca**

**Date: June 4, 2021**

**ENBRIDGE GAS INC.**

To undertake sewer, watermain or utility installation or maintenance within an existing roadway at the northeast corner of the Pine Valley Drive and Teston Road intersection, and along Teston Road approximately 1.6 kilometres east of Pine Valley Drive, in the City of Vaughan, Humber River Watershed, as located on property owned by the City of Vaughan and the Regional Municipality of York as per the Franchise Agreement with Enbridge Gas Inc. The purpose is to install a NPS 12 ST gas pipeline at the northeast corner of the Pine Valley Drive and Teston Road intersection, and a NPS 12 ST gas pipeline along Teston Road, approximately 1.6 kilometres east of Pine Valley Drive, in the City of Vaughan. No in-water work is associated with this project.

**CFN: 65265 - Application #: 0746/21/VAUG**

**Report Prepared by: Madison Antonangeli, extension 5650, email  
madison.antonangeli@trca.ca**

**For information contact: Madison Antonangeli, extension 5650, email  
madison.antonangeli@trca.ca**

**Date: June 21, 2021**

**ENBRIDGE GAS INC.**

To undertake sewer, watermain or utility installation or maintenance within future roadways in a new subdivision at 4077 Teston Road, located approximately 820 metres west of Weston Road, in the City of Vaughan, Humber River Watershed, as located on property owned by the City of Vaughan as per the Franchise Agreement with Enbridge Gas Inc. The purpose is to install NPS 2 PE IP gas pipelines in a new subdivision at 4077 Teston Road, located approximately 820 metres west of Weston Road, in the City of Vaughan. No in-water work is associated with this project.

**CFN: 65426 - Application #: 0935/21/VAUG**

**Report Prepared by: Madison Antonangeli, extension 5650, email  
madison.antonangeli@trca.ca**

**For information contact: Madison Antonangeli, extension 5650, email  
madison.antonangeli@trca.ca**

**Date: July 21, 2021**

**ENBRIDGE GAS INC.**

To undertake sewer, watermain or utility installation or maintenance within future roadways in a new subdivision at 4333 Teston Road, located approximately 500 metres east of Pine Valley Drive, in the City of Vaughan, Humber River Watershed, as located on property owned by a private landowner to whom Enbridge Gas Inc. is providing service at their request and on lands owned by the City of Vaughan as per the Franchise Agreement with Enbridge Gas Inc. The purpose is to install NPS 2 and NPS 4 PE IP gas pipelines in a new subdivision at 4333 Teston

Road, located approximately 500 metres east of Pine Valley Drive, in the City of Vaughan. No in-water work is associated with this project.

**CFN: 65427 - Application #: 0914/21/VAUG**

**Report Prepared by: Madison Antonangeli, extension 5650, email [madison.antonangeli@trca.ca](mailto:madison.antonangeli@trca.ca)**

**For information contact: Madison Antonangeli, extension 5650, email [madison.antonangeli@trca.ca](mailto:madison.antonangeli@trca.ca)**

**Date: July 23, 2021**

#### **ROGERS COMMUNICATION CANADA INC.**

To undertake sewer and watermain or utility installation or maintenance within an existing roadway on Major Mackenzie Drive West and Woodend Place, in the City of Vaughan, Humber River Watershed as located on property owned by the Regional Municipality of York and the City of Vaughan. The purpose is to install 100 millimeters (mm) high density polyethylene (HDPE) conduits within the road right-of-way (ROW) of Major Mackenzie Drive West and Woodend Place, in the City of Vaughan. The proposed conduit will be installed using both trench and trenchless methods. No in-water works are within the scope of this project.

**CFN: 65486 - Application #: 0991/21/VAUG**

**Report Prepared by: Manirul Islam, extension 5715, email [manirul.islam@trca.ca](mailto:manirul.islam@trca.ca)**

**For information contact: Manirul Islam, extension 5715, email [manirul.islam@trca.ca](mailto:manirul.islam@trca.ca)**

**Date: August 30, 2021**

#### **TOWN OF AJAX**

##### **CPSP AJAX NOMINEE INC. C/O 12209152 CANADA LIMITED**

To undertake sewer, watermain or utility installation or maintenance within an existing roadway on the south side of Rossland Road East, west of Carruthers Creek in the Town of Ajax, Carruthers Creek Watershed as located on the property owned by the Town of Ajax. The purpose is to install a 750 mm diameter pipe and an associated manhole on the south side of Rossland Road East, west of Carruthers Creek, in the Town of Ajax. No in-water work is associated with this project.

**CFN: 65286 - Application #: 0795/21/AJAX**

**Report Prepared by: Caroline Mugo, extension 5689, email [caroline.mugo@trca.ca](mailto:caroline.mugo@trca.ca)**

**For information contact: Caroline Mugo, extension 5689, email [caroline.mugo@trca.ca](mailto:caroline.mugo@trca.ca)**

**Date: June 23, 2021**

#### **TOWN OF AJAX**

To undertake road/pathway resurfacing or reconstruction on the northeast side of the Bayly Street and Salem Road intersection, in the Town of Ajax, Carruthers Creek Watershed, as located on property owned by the Regional Municipality of Durham. The purpose is to construct a concrete bus pad and shelter on the northeast side of the Bayly Street and Salem Road intersection, in the Town of Ajax. No in-water work is associated with this project.



**CFN: 65259 - Application #: 0742/21/AJAX**

**Report Prepared by: Madison Antonangeli, extension 5650, email  
madison.antonangeli@trca.ca**

**For information contact: Madison Antonangeli, extension 5650, email  
madison.antonangeli@trca.ca**

**Date: August 13, 2021**

## **TOWN OF CALEDON**

### **ENBRIDGE GAS INC.**

To undertake sewer, watermain or utility installation or maintenance within an existing roadway at 15391 Mount Hope Road, located south of Old Church Road, in the Town of Caledon, Humber River Watershed, as located on property owned by a private landowner to whom Enbridge Gas Inc. is providing service at their request and on property owned by the Town of Caledon as per the Franchise Agreement with Enbridge Gas Inc. The purpose is to install a NPS 1 PE IP and a NPS 1 Steel HP gas pipeline at 15391 Mount Hope Road, located south of Old Church Road, in the Town of Caledon. No in-water work is associated with this project.

**CFN: 65256 - Application #: 0740/21/CAL**

**Report Prepared by: Madison Antonangeli, extension 5650, email  
madison.antonangeli@trca.ca**

**For information contact: Madison Antonangeli, extension 5650, email  
madison.antonangeli@trca.ca**

**Date: June 23, 2021**

### **ENBRIDGE GAS INC.**

To undertake sewer, watermain or utility installation or maintenance within an existing roadway at 3598 King Street, located between Kennedy Road and Heart Lake Road, in the Town of Caledon, Humber River Watershed, as located on property owned by a private landowner to whom Enbridge Gas Inc. is providing service at their request and on property owned by the Regional Municipality of Peel as per the Franchise Agreement with Enbridge Gas Inc. The purpose is to install a NPS 1 PE IP gas pipeline at 3598 King Street, located between Kennedy Road and Heart Lake Road, in the Town of Caledon. No in-water work is associated with this project.

**CFN: 65499 - Application #: 1036/21/CAL**

**Report Prepared by: Madison Antonangeli, extension 5650, email  
madison.antonangeli@trca.ca**

**For information contact: Madison Antonangeli, extension 5650, email  
madison.antonangeli@trca.ca**

**Date: August 20, 2021**

### **ROBERT AND NADIA WHITE**

To undertake structure maintenance on an existing structure at 16720 Humber Station Road, in the Town of Caledon, Humber River Watershed as located on property owned by Robert and Nadia White. The purpose is to undertake decommissioning of a dam and removal of its associated structures at 16720 Humber Station Road, in the City of Caledon. All works will be undertaken in dry conditions.

**CFN: 65461 - Application #: 0916/21/CAL**

**Report Prepared by: Shirin Varzgani, extension 5785, email shirin.varzgani@trca.ca**

**For information contact: Shirin Varzgani, extension 5785, email shirin.varzgani@trca.ca**

**Date: July 20, 2021**

## **TOWN OF MONO**

### **ENBRIDGE GAS INC.**

To undertake sewer, watermain or utility installation or maintenance within an existing roadway at 933335 Airport Road, located south of Side Road 5, in the Town of Mono, Humber River Watershed, as located on property owned by a private landowner to whom Enbridge Gas Inc. is providing service at their request and on lands owned by the Town of Mono as per the Franchise Agreement with Enbridge Gas Inc. The purpose is to install a NPS 1 PE IP gas pipeline at 933335 Airport Road, located south of Side Road 5, in the Town of Mono. No in-water work is associated with this project.

**CFN: 65418 - Application #: 0908/21/MONO**

**Report Prepared by: Madison Antonangeli, extension 5650, email**

**madison.antonangeli@trca.ca**

**For information contact: Madison Antonangeli, extension 5650, email**

**madison.antonangeli@trca.ca**

**Date: July 21, 2021**

## **TOWN OF WHITCHURCH-STOUFFVILLE**

### **BELL CANADA**

To undertake sewer and watermain or utility installation or maintenance within an existing roadway on Lemonville, Bethesda Road, Ratcliff Road, Shalom Street and McCowan Road, in the Town of Whitchurch-Stouffville, Rouge River Watershed as located on the property owned by the Town of Whitchurch-Stouffville. The purpose is to undertake installation of multi-duct conduits on Ratcliff Road, Shalom Street, Bethesda Road and McCowan Road in the Town of Whitchurch-Stouffville. The conduit will be installed using both open trench and trenchless methods. No in-water works are within the scope of this project.

**CFN: 65399 - Application #: 0905/21/WS**

**Report Prepared by: Harsha Gammanpila, extension 5629, email**

**harsha.gammanpila@trca.ca**

**For information contact: Harsha Gammanpila, extension 5629, email**

**harsha.gammanpila@trca.ca**

**Date: August 13, 2021**

### **ENBRIDGE GAS INC.**

To undertake sewer, watermain or utility installation or maintenance within an existing roadway at 14148 Warden Avenue, located north of Bloomington Road, in the Town of Whitchurch-Stouffville, Rouge River Watershed, as located on property owned by a private landowner to whom Enbridge Gas Inc. is providing service at their request and on property owned by the Regional Municipality of York as per the Franchise Agreement with Enbridge Gas Inc. The purpose is to install a NPS 1 PE IP gas pipeline at 14148 Warden Avenue, located north of

Bloomington Road, in the Town of Whitchurch-Stouffville. No in-water work is associated with this project.

**CFN: 64892 - Application #: 0485/21/WS**

**Report Prepared by: Madison Antonangeli, extension 5650, email  
madison.antonangeli@trca.ca**

**For information contact: Madison Antonangeli, extension 5650, email  
madison.antonangeli@trca.ca**

**Date: June 17, 2021**

## **TOWNSHIP OF KING**

### **ENBRIDGE GAS INC.**

To undertake sewer, watermain or utility installation or maintenance within an existing roadway at 12575 Weston Road, located south of King Road, in the Township of King, Humber River Watershed, as located on property owned by a private landowner to whom Enbridge Gas Inc. is providing service at their request and on property owned by the Regional Municipality of York as per the Franchise Agreement with Enbridge Gas Inc. The purpose is to install a NPS 1 PE IP gas pipeline at 12575 Weston Road, located south of King Road, in the Township of King. No in-water work is associated with this project.

**CFN: 65254 - Application #: 0735/21/KING**

**Report Prepared by: Madison Antonangeli, extension 5650, email  
madison.antonangeli@trca.ca**

**For information contact: Madison Antonangeli, extension 5650, email  
madison.antonangeli@trca.ca**

**Date: June 23, 2021**

## **THE REGIONAL MUNICIPALITY OF YORK**

To undertake road/pathway resurfacing or reconstruction on King Road from 60m east of Dufferin Street to 50m east of Bathurst Street, in the Township of King, Humber River Watershed as located on property owned by the Regional Municipality of York. The purpose is to undertake road resurfacing on King Road from 60m east of Dufferin Street to 50m east of Bathurst Street. No in-water work is associated with this project.

**CFN: 64881 - Application #: 0734/21/KING**

**Report Prepared by: Nasim Shakouri, extension 5798, email nasim.shakouri@trca.ca**

**For information contact: Nasim Shakouri, extension 5798, email nasim.shakouri@trca.ca**

**Date: July 21, 2021**

## **TOWNSHIP OF UXBRIDGE**

### **THE REGIONAL MUNICIPALITY OF DURHAM**

To undertake sewer, watermain or utility installation or maintenance within an existing roadway, undertake sewer and watermain or utility watercourse crossing by trenchless technology along Brock Road, from Concession Road 9 to Webb Road, in the City of Pickering and Town of Uxbridge, Duffins Creek Watershed as located on property owned by the Regional Municipality of Durham and the Canadian Pacific Railway. The purpose is to install new communication

conduits along Brock Road, from Concession Road 9 to Webb Road, in the City of Pickering and Town of Uxbridge. No in-water work is associated with this project.

**CFN: 64774 - Application #: 0752/21/UXB**

**Report Prepared by: Nathan Jenkins, extension 5508, email [nathan.jenkins@trca.ca](mailto:nathan.jenkins@trca.ca)**

**For information contact: Nathan Jenkins, extension 5508, email [nathan.jenkins@trca.ca](mailto:nathan.jenkins@trca.ca)**

**Date: August 20, 2021**

#### **MINOR WORKS LETTER OF APPROVAL FOR RECEIPT – STAFF APPROVED AND ISSUED**

Permission for Minor Works Letter of Approval are issued for works located within a regulated area, adjacent to a natural feature or natural hazard, that do not affect the control of flooding, erosion, dynamic beaches, pollution or the conservation of land. Permissions include ancillary structures such as decks, garages, sheds, pools and minor fill placement/landscaping.

### **CITY OF BRAMPTON**

#### **44 ESKER DRIVE**

To change the use, size, or number of dwelling units of a structure, or undertake work that does not change the footprint of the existing structure on Lot 52, Plan M537, (44 Esker Drive), in the City of Brampton, Etobicoke Creek Watershed.

**CFN: 65144 - Application #: 0772/21/BRAM**

**Report Prepared by: Lina Alhabash, extension 5657, email [lina.alhabash@trca.ca](mailto:lina.alhabash@trca.ca)**

**For information contact: Lina Alhabash, extension 5657, email [lina.alhabash@trca.ca](mailto:lina.alhabash@trca.ca)**

**Date: June 11, 2021**

#### **149 WHITWELL DRIVE**

To change the use, size, or number of dwelling units of a structure, or undertake work that does not change the footprint of the existing structure on Lot 16, Plan M1506, (149 Whitwell Drive), in the City of Brampton, Humber River Watershed.

**CFN: 65382 - Application #: 0958/21/BRAM**

**Report Prepared by: Lina Alhabash, extension 5657, email [lina.alhabash@trca.ca](mailto:lina.alhabash@trca.ca)**

**For information contact: Lina Alhabash, extension 5657, email [lina.alhabash@trca.ca](mailto:lina.alhabash@trca.ca)**

**Date: July 27, 2021**

#### **128 LORD SIMCOE DRIVE**

To change the use, size, or number of dwelling units of a structure, or undertake work that does not change the footprint of the existing structure on Lot 64, Plan M661, (128 Lord Simcoe Drive), in the City of Brampton, Etobicoke Creek Watershed.

**CFN: 65370 - Application #: 0899/21/BRAM**

**Report Prepared by: Lina Alhabash, extension 5657, email [lina.alhabash@trca.ca](mailto:lina.alhabash@trca.ca)**

**For information contact: Lina Alhabash, extension 5657, email [lina.alhabash@trca.ca](mailto:lina.alhabash@trca.ca)**

**Date: July 2, 2021**

**29 DONWOODS COURT**

To install a swimming pool on Part Lot 15, Concession 7, (29 Donwoods Court), in the City of Brampton, Humber River Watershed.

**CFN: 65648 - Application #: 1125/21/BRAM**

**Report Prepared by: Lina Alhabash, extension 5657, email [lina.alhabash@trca.ca](mailto:lina.alhabash@trca.ca)**

**For information contact: Lina Alhabash, extension 5657, email [lina.alhabash@trca.ca](mailto:lina.alhabash@trca.ca)**

**Date: August 26, 2021**

**40 NAPERTON DRIVE**

To change the use, size, or number of dwelling units of a structure, or undertake work that does not change the footprint of the existing structure on Lot 34, Plan M1829, (40 Naperton Drive), in the City of Brampton, Etobicoke Creek Watershed.

**CFN: 65323 - Application #: 0841/21/BRAM**

**Report Prepared by: Lina Alhabash, extension 5657, email [lina.alhabash@trca.ca](mailto:lina.alhabash@trca.ca)**

**For information contact: Lina Alhabash, extension 5657, email [lina.alhabash@trca.ca](mailto:lina.alhabash@trca.ca)**

**Date: June 24, 2021**

**38 DAVENHILL ROAD**

To construct a non-habitable accessory structure up to 50 sq. m (538 sq. ft) on Part 21 Plan 43R-33142, (38 Davenhill Road), in the City of Brampton, Humber River Watershed.

**CFN: 65566 - Application #: 1018/21/BRAM**

**Report Prepared by: Lina Alhabash, extension 5657, email [lina.alhabash@trca.ca](mailto:lina.alhabash@trca.ca)**

**For information contact: Lina Alhabash, extension 5657, email [lina.alhabash@trca.ca](mailto:lina.alhabash@trca.ca)**

**Date: July 29, 2021**

**16 COOKVIEW DRIVE**

To change the use, size, or number of dwelling units of a structure, or undertake work that does not change the footprint of the existing structure on Lot 148, Plan 43M-1934, (16 Cookview Drive), in the City of Brampton, Etobicoke Creek Watershed.

**CFN: 65322 - Application #: 0816/21/BRAM**

**Report Prepared by: Lina Alhabash, extension 5657, email [lina.alhabash@trca.ca](mailto:lina.alhabash@trca.ca)**

**For information contact: Lina Alhabash, extension 5657, email [lina.alhabash@trca.ca](mailto:lina.alhabash@trca.ca)**

**Date: June 24, 2021**

**36 HIBISCUS COURT**

To construct a non-habitable accessory structure up to 50 sq. m (538 sq. ft) on Block 92, Plan 43M-1705, (36 Hibiscus Court), in the City of Brampton, Humber River Watershed.

**CFN: 65321 - Application #: 0815/21/BRAM**

**Report Prepared by: Lina Alhabash, extension 5657, email [lina.alhabash@trca.ca](mailto:lina.alhabash@trca.ca)**

**For information contact: Lina Alhabash, extension 5657, email [lina.alhabash@trca.ca](mailto:lina.alhabash@trca.ca)**

**Date: June 24, 2021**

**30 PACIFIC WIND CRESCENT**

To construct a non-habitable accessory structure up to 50 sq. m (538 sq. ft) on Lot 23, Plan 43M-1025, (30 Pacific Wind Crescent), in the City of Brampton, Etobicoke Creek Watershed.

**CFN: 65324 - Application #: 0840/21/BRAM**

**Report Prepared by: Lina Alhabash, extension 5657, email [lina.alhabash@trca.ca](mailto:lina.alhabash@trca.ca)**

**For information contact: Lina Alhabash, extension 5657, email [lina.alhabash@trca.ca](mailto:lina.alhabash@trca.ca)**

**Date: June 28, 2021**

**175 MORNINGMIST STREET**

To install a swimming pool on Lot 63, Plan 43M-1260, (175 Morningmist Street), in the City of Brampton, Etobicoke Creek Watershed.

**CFN: 65387 - Application #: 1039/21/BRAM**

**Report Prepared by: Lina Alhabash, extension 5657, email [lina.alhabash@trca.ca](mailto:lina.alhabash@trca.ca)**

**For information contact: Lina Alhabash, extension 5657, email [lina.alhabash@trca.ca](mailto:lina.alhabash@trca.ca)**

**Date: August 10, 2021**

**27 PALI DRIVE**

To change the use, size, or number of dwelling units of a structure, or undertake work that does not change the footprint of the existing structure on Part 1 Lot 35, Plan 43M-1706, (27 Pali Drive), in the City of Brampton, Humber River Watershed.

**CFN: 65145 - Application #: 0773/21/BRAM**

**Report Prepared by: Lina Alhabash, extension 5657, email [lina.alhabash@trca.ca](mailto:lina.alhabash@trca.ca)**

**For information contact: Lina Alhabash, extension 5657, email [lina.alhabash@trca.ca](mailto:lina.alhabash@trca.ca)**

**Date: June 11, 2021**

**26 DOCKSIDE COURT**

To change the use, size, or number of dwelling units of a structure, or undertake work that does not change the footprint of the existing structure on Lot 57, Plan 43M-1880, (26 Dockside Court), in the City of Brampton, Etobicoke Creek Watershed.

**CFN: 65573 - Application #: 1042/21/BRAM**

**Report Prepared by: Lina Alhabash, extension 5657, email [lina.alhabash@trca.ca](mailto:lina.alhabash@trca.ca)**

**For information contact: Lina Alhabash, extension 5657, email [lina.alhabash@trca.ca](mailto:lina.alhabash@trca.ca)**

**Date: August 11, 2021**

**6 EVERLASTING COURT**

To install a swimming pool on Lot 103, Plan 43M-1865, (6 Everlasting Court), in the City of Brampton, Humber River Watershed.

**CFN: 65319 - Application #: 0823/21/BRAM**

**Report Prepared by: Lina Alhabash, extension 5657, email [lina.alhabash@trca.ca](mailto:lina.alhabash@trca.ca)**

**For information contact: Lina Alhabash, extension 5657, email [lina.alhabash@trca.ca](mailto:lina.alhabash@trca.ca)**

**Date: June 24, 2021**

**13 ANDES COURT**

To construct a non-habitable accessory structure up to 50 sq. m (538 sq. ft) on Lot 22, Plan 43M-1032, (13 Andes Court), in the City of Brampton, Humber River Watershed.

**CFN: 65380 - Application #: 0952/21/BRAM**

**Report Prepared by: Lina Alhabash, extension 5657, email [lina.alhabash@trca.ca](mailto:lina.alhabash@trca.ca)**

**For information contact: Lina Alhabash, extension 5657, email [lina.alhabash@trca.ca](mailto:lina.alhabash@trca.ca)**

**Date: July 27, 2021**

**16 GEDDES LANE**

To construct a non-habitable accessory structure up to 50 sq. m (538 sq. ft) on Lot 5, Plan 43M-1866, (16 Geddes Lane), in the City of Brampton, Etobicoke Creek Watershed.

**CFN: 65368 - Application #: 0897/21/BRAM**

**Report Prepared by: Lina Alhabash, extension 5657, email [lina.alhabash@trca.ca](mailto:lina.alhabash@trca.ca)**

**For information contact: Lina Alhabash, extension 5657, email [lina.alhabash@trca.ca](mailto:lina.alhabash@trca.ca)**

**Date: July 2, 2021**

**4 QUINTETTE CLOSE**

To construct a non-habitable accessory structure up to 50 sq. m (538 sq. ft) on Lot 23, Plan 43M-1959, (4 Quintette Close), in the City of Brampton, Humber River Watershed.

**CFN: 65376 - Application #: 0918/21/BRAM**

**Report Prepared by: Lina Alhabash, extension 5657, email [lina.alhabash@trca.ca](mailto:lina.alhabash@trca.ca)**

**For information contact: Lina Alhabash, extension 5657, email [lina.alhabash@trca.ca](mailto:lina.alhabash@trca.ca)**

**Date: July 12, 2021**

**7 LINSTOCK DRIVE**

To change the use, size, or number of dwelling units of a structure, or undertake work that does not change the footprint of the existing structure on Lot 47, Plan 43M-1394, (7 Linstock Drive), in the City of Brampton, Humber River Watershed.

**CFN: 65331 - Application #: 0865/21/BRAM**

**Report Prepared by: Lina Alhabash, extension 5657, email [lina.alhabash@trca.ca](mailto:lina.alhabash@trca.ca)**

**For information contact: Lina Alhabash, extension 5657, email [lina.alhabash@trca.ca](mailto:lina.alhabash@trca.ca)**

**Date: June 28, 2021**

**283 CHECKERBERRY CRESCENT**

To construct a non-habitable accessory structure up to 50 sq. m (538 sq. ft) on Lot 17, Plan 43M-1866, (283 Checkerberry Crescent), in the City of Brampton, Etobicoke Creek Watershed.

**CFN: 65371 - Application #: 0884/21/BRAM**

**Report Prepared by: Lina Alhabash, extension 5657, email [lina.alhabash@trca.ca](mailto:lina.alhabash@trca.ca)**

**For information contact: Lina Alhabash, extension 5657, email [lina.alhabash@trca.ca](mailto:lina.alhabash@trca.ca)**

**Date: July 2, 2021**

### **36 MADISON STREET**

To change the use, size, or number of dwelling units of a structure, or undertake work that does not change the footprint of the existing structure on Lot 12, Part 1 Plan 43R-6468, (36 Madison Street), in the City of Brampton, Etobicoke Creek Watershed.

**CFN: 65329 - Application #: 0848/21/BRAM**

**Report Prepared by: Lina Alhabash, extension 5657, email [lina.alhabash@trca.ca](mailto:lina.alhabash@trca.ca)**

**For information contact: Lina Alhabash, extension 5657, email [lina.alhabash@trca.ca](mailto:lina.alhabash@trca.ca)**

**Date: June 28, 2021**

### **7435 MAYFIELD ROAD**

To undertake minor landscaping involving the placement, removal or regrading of material of less than 30 cubic metres (equivalent to 3 truckloads) on Lot 17, Concession 9, (7435 Mayfield Road), in the City of Brampton, Humber River Watershed.

**CFN: 65645 - Application #: 1097/21/BRAM**

**Report Prepared by: Lina Alhabash, extension 5657, email [lina.alhabash@trca.ca](mailto:lina.alhabash@trca.ca)**

**For information contact: Lina Alhabash, extension 5657, email [lina.alhabash@trca.ca](mailto:lina.alhabash@trca.ca)**

**Date: August 20, 2021**

### **46 PRESSED BRICK DRIVE**

To change the use, size, or number of dwelling units of a structure, or undertake work that does not change the footprint of the existing structure on Part 15 Lot 12R, Plan 43M-1175, (46 Pressed Brick Drive), in the City of Brampton, Etobicoke Creek Watershed.

**CFN: 65143 - Application #: 0780/21/BRAM**

**Report Prepared by: Lina Alhabash, extension 5657, email [lina.alhabash@trca.ca](mailto:lina.alhabash@trca.ca)**

**For information contact: Lina Alhabash, extension 5657, email [lina.alhabash@trca.ca](mailto:lina.alhabash@trca.ca)**

**Date: June 11, 2021**

### **76 BLOOMSBURY AVENUE**

To construct a non-habitable accessory structure up to 50 sq. m (538 sq. ft) on , (76 Bloomsbury Avenue), in the City of Brampton, Humber River Watershed.

**CFN: 65383 - Application #: 0999/21/BRAM**

**Report Prepared by: Lina Alhabash, extension 5657, email [lina.alhabash@trca.ca](mailto:lina.alhabash@trca.ca)**

**For information contact: Lina Alhabash, extension 5657, email [lina.alhabash@trca.ca](mailto:lina.alhabash@trca.ca)**

**Date: July 29, 2021**

## **CITY OF MARKHAM**

### **96 REEVE DRIVE**

To construct a non-habitable accessory structure up to 50 sq. m (538 sq. ft) on Lot 37, Plan M-2016, (96 Reeve Drive), in the City of Markham, Rouge River Watershed.



**CFN: 65558 - Application #: 0929/21/MARK**

**Report Prepared by: Dan Nguyen, extension 5306, email dan.nguyen@trca.ca**

**For information contact: Dan Nguyen, extension 5306, email dan.nguyen@trca.ca**

**Date: July 14, 2021**

## **CITY OF PICKERING**

### **1941 SPRUCE HILL ROAD**

To construct a non-habitable accessory structure up to 50 sq. m (538 sq. ft) on Part 1 Lot 85, Plan 40R-23946, (1941 Spruce Hill Road), in the City of Pickering, Frenchman's Bay Watershed.

**CFN: 64864 - Application #: 0859/21/PICK**

**Report Prepared by: Terina Tam, extension 6431, email terina.tam@trca.ca**

**For information contact: Steve Heuchert, extension 5311, email steve.heuchert@trca.ca**

**Date: July 28, 2021**

### **2493 EARL GREY AVENUE**

To change the use, size, or number of dwelling units of a structure, or undertake work that does not change the footprint of the existing structure on Lot 1, Plan 40M-2479, (2493 Earl Grey Avenue), in the City of Pickering, Duffins Creek Watershed as located on the property owned by Subashini Pirabakaran.

**CFN: 65513 - Application #: 0962/21/PICK**

**Report Prepared by: Heather Rodriguez, extension 6487, email heather.rodriguez@trca.ca**

**For information contact: Steve Heuchert, extension 5311, email steve.heuchert@trca.ca**

**Date: August 10, 2021**

## **CITY OF RICHMOND HILL**

### **133 CARRINGTON DRIVE**

To install a swimming pool on Lot 37, Plan 65M-2174, (133 Carrington Drive), in the City of Richmond Hill, Don River Watershed.

**CFN: 64834 - Application #: 0470/21/RH**

**Report Prepared by: Diane Pi, extension 5723, email diane.pi@trca.ca**

**For information contact: Diane Pi, extension 5723, email diane.pi@trca.ca**

**Date: June 22, 2021**

### **103 WALTER SINCLAIR COURT**

To construct a non-habitable accessory structure up to 50 sq. m (538 sq. ft) on Block 22, Plan 65M-4316, (103 Walter Sinclair Court), in the City of Richmond Hill, Humber River Watershed.

**CFN: 65127 - Application #: 0776/21/RH**

**Report Prepared by: Diane Pi, extension 5723, email diane.pi@trca.ca**

**For information contact: Diane Pi, extension 5723, email diane.pi@trca.ca**

**Date: August 12, 2021**

**67 RUSHINGBROOK DRIVE**

To construct a non-habitable accessory structure up to 50 sq. m (538 sq. ft) on Lot 33, Plan 65M3233, (67 Rushingbrook Drive), in the City of Richmond Hill, Rouge River Watershed.

**CFN: 65111 - Application #: 0682/21/RH**

**Report Prepared by: Diane Pi, extension 5723, email [diane.pi@trca.ca](mailto:diane.pi@trca.ca)**

**For information contact: Diane Pi, extension 5723, email [diane.pi@trca.ca](mailto:diane.pi@trca.ca)**

**Date: August 12, 2021**

**19 PRINCETON AVENUE**

To construct a non-habitable accessory structure up to 50 sq. m (538 sq. ft) on Lot 207, Plan 65M-3224, (19 Princeton Avenue), in the City of Richmond Hill, Rouge River Watershed.

**CFN: 65068 - Application #: 0645/21/RH**

**Report Prepared by: Diane Pi, extension 5723, email [diane.pi@trca.ca](mailto:diane.pi@trca.ca)**

**For information contact: Diane Pi, extension 5723, email [diane.pi@trca.ca](mailto:diane.pi@trca.ca)**

**Date: August 12, 2021**

**10-125 WELDRICK ROAD WEST**

To construct a non-habitable accessory structure up to 50 sq. m (538 sq. ft) on Part Lot 6, Plan 65R-12221, (10-125 Weldrick Road West), in the City of Richmond Hill, Don River Watershed.

**CFN: 65553 - Application #: 0903/21/RH**

**Report Prepared by: Diane Pi, extension 5723, email [diane.pi@trca.ca](mailto:diane.pi@trca.ca)**

**For information contact: Diane Pi, extension 5723, email [diane.pi@trca.ca](mailto:diane.pi@trca.ca)**

**Date: August 13, 2021**

**45 COCO AVENUE**

To construct a non-habitable accessory structure up to 50 sq. m (538 sq. ft) on Lot 24, Concession 2, (45 Coco Avenue), in the City of Richmond Hill, Rouge River Watershed.

**CFN: 65304 - Application #: 0900/21/RH**

**Report Prepared by: Diane Pi, extension 5723, email [diane.pi@trca.ca](mailto:diane.pi@trca.ca)**

**For information contact: Diane Pi, extension 5723, email [diane.pi@trca.ca](mailto:diane.pi@trca.ca)**

**Date: August 17, 2021**

**CITY OF TORONTO (ETOBICOKE YORK COMMUNITY COUNCIL AREA)****109 TAYSHAM CRESCENT**

To construct a non-habitable accessory structure up to 50 sq. m (538 sq. ft) on Lot 317, Plan 5474, (109 Taysham Crescent), in the City of Toronto (Etobicoke York Community Council Area), Humber River Watershed.

**CFN: 65799 - Application #: 1131/21/TOR**

**Report Prepared by: Daniel Pina, extension 5250, email [daniel.pina@trca.ca](mailto:daniel.pina@trca.ca)**

**For information contact: Mark Rapus, extension 5259, email [mark.rapus@trca.ca](mailto:mark.rapus@trca.ca)**

**Date: August 27, 2021**

### **50 WESTHEAD ROAD**

To undertake minor landscaping involving the placement, removal or regrading of material of less than 30 cubic metres (equivalent to 3 truckloads) and change the use, size, or number of dwelling units of a structure, or undertake work that does not change the footprint of the existing structure on Lot 1, Plan 4177, (50 Westhead Road), in the City of Toronto (Etobicoke York Community Council Area), Etobicoke Creek Watershed.

**CFN: 65196 - Application #: 0757/21/TOR**

**Report Prepared by: Daniel Pina, extension 5250, email [daniel.pina@trca.ca](mailto:daniel.pina@trca.ca)**

**For information contact: Mark Rapus, extension 5259, email [mark.rapus@trca.ca](mailto:mark.rapus@trca.ca)**

**Date: June 10, 2021**

### **88 TREELAWN PARKWAY**

To construct a non-habitable accessory structure up to 50 sq. m (538 sq. ft) on Lot 195, Plan 3309, (88 Treelawn Parkway), in the City of Toronto (Etobicoke York Community Council Area), Humber River Watershed.

**CFN: 65219 - Application #: 0879/21/TOR**

**Report Prepared by: Daniel Pina, extension 5250, email [daniel.pina@trca.ca](mailto:daniel.pina@trca.ca)**

**For information contact: Mark Rapus, extension 5259, email [mark.rapus@trca.ca](mailto:mark.rapus@trca.ca)**

**Date: July 5, 2021**

### **7 BEARWOOD DRIVE**

To install a swimming pool, undertake minor landscaping involving the placement, removal or regrading of material of less than 30 cubic metres (equivalent to 3 truckloads), construct a non-habitable accessory structure up to 50 sq. m (538 sq. ft) and construct a ground floor addition or structure greater than 50 sq. m (538 sq. ft) but less than 150 sq. m (1614 sq. ft) on Lot 15, Plan M-1303, (7 Bearwood Drive), in the City of Toronto (Etobicoke York Community Council Area), Humber River Watershed.

**CFN: 64082 - Application #: 1229/20/TOR**

**Report Prepared by: Daniel Pina, extension 5250, email [daniel.pina@trca.ca](mailto:daniel.pina@trca.ca)**

**For information contact: Mark Rapus, extension 5259, email [mark.rapus@trca.ca](mailto:mark.rapus@trca.ca)**

**Date: June 18, 2021**

### **258 RENFORTH DRIVE**

To change the use, size, or number of dwelling units of a structure, or undertake work that does not change the footprint of the existing structure on Lot 170, Plan 4592, (258 Renforth Drive), in the City of Toronto (Etobicoke York Community Council Area), Etobicoke Creek Watershed.

**CFN: 65197 - Application #: 0759/21/TOR**

**Report Prepared by: Daniel Pina, extension 5250, email [daniel.pina@trca.ca](mailto:daniel.pina@trca.ca)**

**For information contact: Mark Rapus, extension 5259, email [mark.rapus@trca.ca](mailto:mark.rapus@trca.ca)**

**Date: June 10, 2021**

### **26 UPMINSTER CRESCENT**

To construct a non-habitable accessory structure up to 50 sq. m (538 sq. ft) and construct a ground floor addition up to 50 sq. m (538 sq. ft) on Lot 35, Plan 5057, (26 Upminster Crescent), in the City of Toronto (Etobicoke York Community Council Area), Mimico Creek Watershed.

**CFN: 65693 - Application #: 1058/21/TOR**

**Report Prepared by: Daniel Pina, extension 5250, email [daniel.pina@trca.ca](mailto:daniel.pina@trca.ca)**

**For information contact: Mark Rapus, extension 5259, email [mark.rapus@trca.ca](mailto:mark.rapus@trca.ca)**

**Date: August 18, 2021**

### **23 BEAUMONDE HEIGHTS DRIVE**

To construct a non-habitable accessory structure up to 50 sq. m (538 sq. ft) on Lot 427, Plan 5475Y, (23 Beaumonde Heights Drive), in the City of Toronto (Etobicoke York Community Council Area), Humber River Watershed.

**CFN: 65198 - Application #: 0761/21/TOR**

**Report Prepared by: Daniel Pina, extension 5250, email [daniel.pina@trca.ca](mailto:daniel.pina@trca.ca)**

**For information contact: Mark Rapus, extension 5259, email [mark.rapus@trca.ca](mailto:mark.rapus@trca.ca)**

**Date: June 16, 2021**

### **168 HUMBERVALE BOULEVARD**

To change the use, size, or number of dwelling units of a structure, or undertake work that does not change the footprint of the existing structure on Part Lot 4, Concession RANGE 1, (168 Humbervale Boulevard), in the City of Toronto (Etobicoke York Community Council Area), Mimico Creek Watershed.

**CFN: 65696 - Application #: 1090/21/TOR**

**Report Prepared by: Daniel Pina, extension 5250, email [daniel.pina@trca.ca](mailto:daniel.pina@trca.ca)**

**For information contact: Mark Rapus, extension 5259, email [mark.rapus@trca.ca](mailto:mark.rapus@trca.ca)**

**Date: August 24, 2021**

### **14 BEARWOOD DRIVE**

To install a swimming pool and construct a non-habitable accessory structure up to 50 sq. m (538 sq. ft) on Lot 11, Plan M-1303, (14 Bearwood Drive), in the City of Toronto (Etobicoke York Community Council Area), Humber River Watershed.

**CFN: 65201 - Application #: 0770/21/TOR**

**Report Prepared by: Daniel Pina, extension 5250, email [daniel.pina@trca.ca](mailto:daniel.pina@trca.ca)**

**For information contact: Steve Heuchert, extension 5311, email [steve.heuchert@trca.ca](mailto:steve.heuchert@trca.ca)**

**Date: July 16, 2021**

## **CITY OF TORONTO (NORTH YORK COMMUNITY COUNCIL AREA)**

### **392 KEEWATIN AVENUE**

To undertake minor landscaping involving the placement, removal or regrading of material of less than 30 cubic metres (equivalent to 3 truckloads) and construct a ground floor addition or structure greater than 50 sq. m (538 sq. ft) but less than 150 sq. m (1614 sq. ft) on Lot 37, Plan

M-146, (392 Keewatin Avenue), in the City of Toronto (North York Community Council Area), Don River Watershed.

**CFN: 64436 - Application #: 0171/21/TOR**

**Report Prepared by: Terina Tam, extension 6431, email [terina.tam@trca.ca](mailto:terina.tam@trca.ca)**

**For information contact: Mark Rapus, extension 5259, email [mark.rapus@trca.ca](mailto:mark.rapus@trca.ca)**

**Date: August 17, 2021**

## **202 TAVISTOCK ROAD**

To construct a non-habitable accessory structure up to 50 sq. m (538 sq. ft) on Lot 316, Plan M-799, (202 Tavistock Road), in the City of Toronto (North York Community Council Area), Humber River Watershed.

**CFN: 63660 - Application #: 0842/20/TOR**

**Report Prepared by: Terina Tam, extension 6431, email [terina.tam@trca.ca](mailto:terina.tam@trca.ca)**

**For information contact: Mark Rapus, extension 5259, email [mark.rapus@trca.ca](mailto:mark.rapus@trca.ca)**

**Date: July 27, 2021**

## **36 SAINTFIELD AVENUE**

To change the use, size, or number of dwelling units of a structure, or undertake work that does not change the footprint of the existing structure on Lot 53, Plan M-809, (36 Saintfield Avenue), in the City of Toronto (North York Community Council Area), Don River Watershed.

**CFN: 65519 - Application #: 0893/21/TOR**

**Report Prepared by: Daniel Pina, extension 5250, email [daniel.pina@trca.ca](mailto:daniel.pina@trca.ca)**

**For information contact: Steve Heuchert, extension 5311, email [steve.heuchert@trca.ca](mailto:steve.heuchert@trca.ca)**

**Date: July 13, 2021**

## **436 BROOKDALE AVENUE**

To install a swimming pool and undertake minor landscaping involving the placement, removal or regrading of material of less than 30 cubic metres (equivalent to 3 truckloads) on Lot 24, Plan 2371, (436 Brookdale Avenue), in the City of Toronto (North York Community Council Area), Don River Watershed.

**CFN: 64980 - Application #: 0626/21/TOR**

**Report Prepared by: Terina Tam, extension 6431, email [terina.tam@trca.ca](mailto:terina.tam@trca.ca)**

**For information contact: Steve Heuchert, extension 5311, email [steve.heuchert@trca.ca](mailto:steve.heuchert@trca.ca)**

**Date: July 14, 2021**

## **CITY OF TORONTO (SCARBOROUGH COMMUNITY COUNCIL AREA)**

### **55 WANDERING TRAIL**

To install a swimming pool and construct a non-habitable accessory structure up to 50 sq. m (538 sq. ft) on Lot 84, Plan 66M-2228, (55 Wandering Trail), in the City of Toronto (Scarborough Community Council Area), Rouge River Watershed.

**CFN: 65203 - Application #: 0788/21/TOR**

**Report Prepared by: Terina Tam, extension 6431, email [terina.tam@trca.ca](mailto:terina.tam@trca.ca)**

**For information contact: Mark Rapus, extension 5259, email [mark.rapus@trca.ca](mailto:mark.rapus@trca.ca)**

**Date: June 18, 2021**

### **28 CRESCENTWOOD ROAD**

To undertake minor landscaping involving the placement, removal or regrading of material of less than 30 cubic metres (equivalent to 3 truckloads) and construct a non-habitable accessory structure up to 50 sq. m (538 sq. ft) on Lot 152, Plan 1902, (28 Crescentwood Road), in the City of Toronto (Scarborough Community Council Area), Waterfront Watershed as located on the property owned by Neal Bilow and Carmina Calderon.

**CFN: 65509 - Application #: 0923/21/TOR**

**Report Prepared by: Heather Rodriguez, extension 6487, email [heather.rodriguez@trca.ca](mailto:heather.rodriguez@trca.ca)**

**For information contact: Steve Heuchert, extension 5311, email [steve.heuchert@trca.ca](mailto:steve.heuchert@trca.ca)**

**Date: July 12, 2021**

### **75 GRACKLE TRAIL**

To construct a non-habitable accessory structure up to 50 sq. m (538 sq. ft) and change the use, size, or number of dwelling units of a structure, or undertake work that does not change the footprint of the existing structure on Lot 101, Plan 66M-2407, (75 Grackle Trail), in the City of Toronto (Scarborough Community Council Area), Rouge River Watershed.

**CFN: 65206 - Application #: 0789/21/TOR**

**Report Prepared by: Terina Tam, extension 6431, email [terina.tam@trca.ca](mailto:terina.tam@trca.ca)**

**For information contact: Mark Rapus, extension 5259, email [mark.rapus@trca.ca](mailto:mark.rapus@trca.ca)**

**Date: June 14, 2021**

### **18 KINGSBURY CRESCENT**

To construct a non-habitable accessory structure up to 50 sq. m (538 sq. ft) on Lot 57, Plan 1538, (18 Kingsbury Crescent), in the City of Toronto (Scarborough Community Council Area), Waterfront Watershed.

**CFN: 65202 - Application #: 0787/21/TOR**

**Report Prepared by: Daniel Pina, extension 5250, email [daniel.pina@trca.ca](mailto:daniel.pina@trca.ca)**

**For information contact: Mark Rapus, extension 5259, email [mark.rapus@trca.ca](mailto:mark.rapus@trca.ca)**

**Date: June 28, 2021**

### **UNIVERSITY OF TORONTO**

To construct a ground floor addition or structure greater than 50 sq. m (538 sq. ft) but less than 150 sq. m (1614 sq. ft) on Part Lot 9, 10, Concession 1, (130 Old Kingston Road), in the City of Toronto (Scarborough Community Council Area), Highland Creek Watershed as located on the property owned by University of Toronto.

**CFN: 65188 - Application #: 0731/21/TOR**

**Report Prepared by: Terina Tam, extension 6431, email [terina.tam@trca.ca](mailto:terina.tam@trca.ca)**

**For information contact: Mark Rapus, extension 5259, email [mark.rapus@trca.ca](mailto:mark.rapus@trca.ca)**

**Date: June 30, 2021**

## **2 ROMANA DRIVE**

To construct a non-habitable accessory structure up to 50 sq. m (538 sq. ft) on Lot 77, Plan 4035, (2 Romana Drive), in the City of Toronto (Scarborough Community Council Area), Waterfront Watershed.

**CFN: 65200 - Application #: 0769/21/TOR**

**Report Prepared by: Daniel Pina, extension 5250, email [daniel.pina@trca.ca](mailto:daniel.pina@trca.ca)**

**For information contact: Mark Rapus, extension 5259, email [mark.rapus@trca.ca](mailto:mark.rapus@trca.ca)**

**Date: June 18, 2021**

## **CITY OF TORONTO (TORONTO AND EAST YORK COMMUNITY COUNCIL AREA)**

### **87 HIGHLAND AVENUE**

To undertake minor landscaping involving the placement, removal or regrading of material of less than 30 cubic metres (equivalent to 3 truckloads), construct a non-habitable accessory structure up to 50 sq. m (538 sq. ft) and construct a ground floor addition up to 50 sq. m (538 sq. ft) on Part Lot 53, Plan 528 YORK, (87 Highland Avenue), in the City of Toronto (Toronto and East York Community Council Area), Don River Watershed.

**CFN: 65676 - Application #: 0986/21/TOR**

**Report Prepared by: Daniel Pina, extension 5250, email [daniel.pina@trca.ca](mailto:daniel.pina@trca.ca)**

**For information contact: Mark Rapus, extension 5259, email [mark.rapus@trca.ca](mailto:mark.rapus@trca.ca)**

**Date: July 23, 2021**

### **215 AVA ROAD**

To undertake minor landscaping involving the placement, removal or regrading of material of less than 30 cubic metres (equivalent to 3 truckloads), construct a non-habitable accessory structure up to 50 sq. m (538 sq. ft) and change the use, size, or number of dwelling units of a structure, or undertake work that does not change the footprint of the existing structure on Lot 183, 184, 185, Plan 2339-YORK, (215 Ava Road), in the City of Toronto (Toronto and East York Community Council Area), Don River Watershed.

**CFN: 63139 - Application #: 0412/20/TOR**

**Report Prepared by: Anna Lim, extension 5284, email [anna.lim@trca.ca](mailto:anna.lim@trca.ca)**

**For information contact: Anna Lim, extension 5284, email [anna.lim@trca.ca](mailto:anna.lim@trca.ca)**

**Date: July 22, 2021**

### **121 GLENDONWYNNE ROAD**

To construct a non-habitable accessory structure up to 50 sq. m (538 sq. ft) on Lot 82, 83, Plan M-501, (121 Glendonwynne Road), in the City of Toronto (Toronto and East York Community Council Area), Humber River Watershed.

**CFN: 65538 - Application #: 0973/21/TOR**

**Report Prepared by: Daniel Pina, extension 5250, email [daniel.pina@trca.ca](mailto:daniel.pina@trca.ca)**

**For information contact: Mark Rapus, extension 5259, email [mark.rapus@trca.ca](mailto:mark.rapus@trca.ca)**

**Date: July 28, 2021**

## **26 PAPE AVENUE**

To change the use, size, or number of dwelling units of a structure, or undertake work that does not change the footprint of the existing structure on 26 Pape Avenue, in the City of Toronto (Toronto and East York Community Council Area), Don River Watershed.

**CFN: 65682 - Application #: 1015/21/TOR**

**Report Prepared by: Daniel Pina, extension 5250, email [daniel.pina@trca.ca](mailto:daniel.pina@trca.ca)**

**For information contact: Steve Heuchert, extension 5311, email [steve.heuchert@trca.ca](mailto:steve.heuchert@trca.ca)**

**Date: August 4, 2021**

## **CITY OF VAUGHAN**

### **137 ROSELAWN DRIVE**

To construct a non-habitable accessory structure up to 50 sq. m (538 sq. ft) on Lot 19, Plan 65M-2809, 137 Roselawn Drive, in the City of Vaughan, Humber River Watershed.

**CFN: 65769 - Application #: 1074/21/VAUG**

**Report Prepared by: Hamedeh Razavi, extension 5256, email [hamedeh.razavi@trca.ca](mailto:hamedeh.razavi@trca.ca)**

**For information contact: Hamedeh Razavi, extension 5256, email [hamedeh.razavi@trca.ca](mailto:hamedeh.razavi@trca.ca)**

**Date: August 24, 2021**

### **160 FARRELL ROAD**

To install a swimming pool and construct a non-habitable accessory structure up to 50 sq. m (538 sq. ft) on Lot 91, Plan 65M4425, 160 Farrell Road, in the City of Vaughan, Don River Watershed.

**CFN: 65365 - Application #: 0863/21/VAUG**

**Report Prepared by: Hamedeh Razavi, extension 5256, email [hamedeh.razavi@trca.ca](mailto:hamedeh.razavi@trca.ca)**

**For information contact: Hamedeh Razavi, extension 5256, email [hamedeh.razavi@trca.ca](mailto:hamedeh.razavi@trca.ca)**

**Date: July 7, 2021**

### **90 CHARLES COOPER COURT**

To install a swimming pool on Lot 5, Plan 65M-3043, 90 Charles Cooper Court, in the City of Vaughan, Humber River Watershed.

**CFN: 65355 - Application #: 0836/21/VAUG**

**Report Prepared by: Hamedeh Razavi, extension 5256, email [hamedeh.razavi@trca.ca](mailto:hamedeh.razavi@trca.ca)**

**For information contact: Hamedeh Razavi, extension 5256, email [hamedeh.razavi@trca.ca](mailto:hamedeh.razavi@trca.ca)**

**Date: July 7, 2021**



**67 WORTHVIEW DRIVE**

To install a swimming pool on Lot 92, Plan 65M-3927, 67 Worthview Drive, in the City of Vaughan, Humber River Watershed.

**CFN: 65348 - Application #: 0821/21/VAUG**

**Report Prepared by: Hamedeh Razavi, extension 5256, email [hamedeh.razavi@trca.ca](mailto:hamedeh.razavi@trca.ca)**

**For information contact: Hamedeh Razavi, extension 5256, email [hamedeh.razavi@trca.ca](mailto:hamedeh.razavi@trca.ca)**

**Date: July 7, 2021**

**2035 HIGHWAY 7**

To construct a non-habitable accessory structure up to 50 sq. m (538 sq. ft) on Part Lot 5, Concession 3, 2035 Highway 7, in the City of Vaughan, Don River Watershed.

**CFN: 65308 - Application #: 0785/21/VAUG**

**Report Prepared by: Hamedeh Razavi, extension 5256, email [hamedeh.razavi@trca.ca](mailto:hamedeh.razavi@trca.ca)**

**For information contact: Hamedeh Razavi, extension 5256, email [hamedeh.razavi@trca.ca](mailto:hamedeh.razavi@trca.ca)**

**Date: June 23, 2021**

**264 STORMONT TRAIL**

To install a swimming pool on Part Lot 22, Concession 6, 264 Stormont Trail, in the City of Vaughan, Humber River Watershed as located on the property owned by Ekaterina Simans.

**CFN: 65312 - Application #: 0820/21/VAUG**

**Report Prepared by: Hamedeh Razavi, extension 5256, email [hamedeh.razavi@trca.ca](mailto:hamedeh.razavi@trca.ca)**

**For information contact: Hamedeh Razavi, extension 5256, email [hamedeh.razavi@trca.ca](mailto:hamedeh.razavi@trca.ca)**

**Date: June 23, 2021**

**190 MATTUCCI COURT**

To install a swimming pool and construct a non-habitable accessory structure up to 50 sq. m (538 sq. ft) on Lot 16, Plan 65M-3001, 190 Mattucci Court, in the City of Vaughan, Humber River Watershed.

**CFN: 65311 - Application #: 0819/21/VAUG**

**Report Prepared by: Hamedeh Razavi, extension 5256, email [hamedeh.razavi@trca.ca](mailto:hamedeh.razavi@trca.ca)**

**For information contact: Hamedeh Razavi, extension 5256, email [hamedeh.razavi@trca.ca](mailto:hamedeh.razavi@trca.ca)**

**Date: June 29, 2021**

**478 GLENKINDIE AVENUE**

To install a swimming pool on Lot 85, Plan 65M-3022, (478 Glenkindie Avenue), in the City of Vaughan, Don River Watershed.

**CFN: 65758 - Application #: 1047/21/VAUG**

**Report Prepared by: Hamedeh Razavi, extension 5256, email [hamedeh.razavi@trca.ca](mailto:hamedeh.razavi@trca.ca)**

**For information contact: Hamedeh Razavi, extension 5256, email [hamedeh.razavi@trca.ca](mailto:hamedeh.razavi@trca.ca)**

**Date: August 12, 2021**

#### **66 ARTIST VIEW AVENUE**

To install a swimming pool and undertake minor landscaping involving the placement, removal or regrading of material of less than 30 cubic metres (equivalent to 3 truckloads) on Lot 3, Plan 65M-4371, 66 Artist View Avenue, in the City of Vaughan, Humber River Watershed.

**CFN: 65547 - Application #: 0887/21/VAUG**

**Report Prepared by: Hamedeh Razavi, extension 5256, email [hamedeh.razavi@trca.ca](mailto:hamedeh.razavi@trca.ca)**

**For information contact: Hamedeh Razavi, extension 5256, email [hamedeh.razavi@trca.ca](mailto:hamedeh.razavi@trca.ca)**

**Date: July 7, 2021**

#### **47 DEL FRANCESCO WAY**

To install a swimming pool on Lot 109R, Plan 65M-3623, 47 Del Francesco Way, in the City of Vaughan, Don River Watershed.

**CFN: 65301 - Application #: 0771/21/VAUG**

**Report Prepared by: Hamedeh Razavi, extension 5256, email [hamedeh.razavi@trca.ca](mailto:hamedeh.razavi@trca.ca)**

**For information contact: Hamedeh Razavi, extension 5256, email [hamedeh.razavi@trca.ca](mailto:hamedeh.razavi@trca.ca)**

**Date: June 12, 2021**

#### **288 FARRELL DRIVE**

To install a swimming pool and undertake minor landscaping involving the placement, removal or regrading of material of less than 30 cubic metres (equivalent to 3 truckloads) on Part Lot 21, Concession 2, (288 Farrell Drive), in the City of Vaughan, Don River Watershed.

**CFN: 65545 - Application #: 0886/21/VAUG**

**Report Prepared by: Hamedeh Razavi, extension 5256, email [hamedeh.razavi@trca.ca](mailto:hamedeh.razavi@trca.ca)**

**For information contact: Hamedeh Razavi, extension 5256, email [hamedeh.razavi@trca.ca](mailto:hamedeh.razavi@trca.ca)**

**Date: July 7, 2021**

#### **12 HUMBERVIEW DRIVE**

To install a swimming pool on Lot 19, Concession 8, 12 Humberview Drive, in the City of Vaughan, Humber River Watershed.

**CFN: 65297 - Application #: 0758/21/VAUG**

**Report Prepared by: Hamedeh Razavi, extension 5256, email [hamedeh.razavi@trca.ca](mailto:hamedeh.razavi@trca.ca)**

**For information contact: Hamedeh Razavi, extension 5256, email [hamedeh.razavi@trca.ca](mailto:hamedeh.razavi@trca.ca)**

**Date: June 12, 2021**

**WILLOWGATE HOLDINGS INC.**

To undertake minor landscaping involving the placement, removal or regrading of material of less than 30 cubic metres (equivalent to 3 truckloads) and construct a non-habitable accessory structure up to 50 sq. m (538 sq. ft) on Lot 24, Concession 8, 45 Napier Street, in the City of Vaughan, Humber River Watershed as located on the property owned by Willowgate Holdings Inc.

**CFN: 65367 - Application #: 0885/21/VAUG**

**Report Prepared by: Hamedeh Razavi, extension 5256, email [hamedeh.razavi@trca.ca](mailto:hamedeh.razavi@trca.ca)**

**For information contact: Hamedeh Razavi, extension 5256, email [hamedeh.razavi@trca.ca](mailto:hamedeh.razavi@trca.ca)**

**Date: July 7, 2021**

**TOWN OF AJAX****14 BETTS ROAD**

To install a swimming pool on Lot 28, Plan 40M1749, (14 Betts Road), in the Town of Ajax, Duffins Creek Watershed.

**CFN: 64861 - Application #: 0730/21/AJAX**

**Report Prepared by: Terina Tam, extension 6431, email [terina.tam@trca.ca](mailto:terina.tam@trca.ca)**

**For information contact: Steve Heuchert, extension 5311, email [steve.heuchert@trca.ca](mailto:steve.heuchert@trca.ca)**

**Date: June 10, 2021**

**124 ELIZABETH STREET**

To construct a non-habitable accessory structure up to 50 sq. m (538 sq. ft) on Block 15, Plan 40M2160, (124 Elizabeth Street), in the Town of Ajax, Duffins Creek Watershed.

**CFN: 65505 - Application #: 0894/21/AJAX**

**Report Prepared by: Heather Rodriguez, extension 6487, email [heather.rodriguez@trca.ca](mailto:heather.rodriguez@trca.ca)**

**For information contact: Steve Heuchert, extension 5311, email [steve.heuchert@trca.ca](mailto:steve.heuchert@trca.ca)**

**Date: July 20, 2021**

**TOWN OF CALEDON****60 SUNKIST VALLEY ROAD**

To construct a non-habitable accessory structure up to 50 sq. m (538 sq. ft) on Lot 33, Plan 43M-1159, (60 Sunkist Valley Road), in the Town of Caledon, Humber River Watershed.

**CFN: 65130 - Application #: 0689/21/CAL**

**Report Prepared by: Andrea Terella, extension 6447, email [andrea.terella@trca.ca](mailto:andrea.terella@trca.ca)**

**For information contact: Andrea Terella, extension 6447, email [andrea.terella@trca.ca](mailto:andrea.terella@trca.ca)**

**Date: June 9, 2021**

**42 GENTLE FOX DRIVE**

To install a swimming pool and undertake minor landscaping involving the placement, removal or regrading of material of less than 30 cubic metres (equivalent to 3 truckloads) on Lot 21, Plan 43M-1845, (42 Gentle Fox Drive), in the Town of Caledon, Etobicoke Creek Watershed.

**CFN: 65328 - Application #: 0945/21/CAL**

**Report Prepared by: Andrea Terella, extension 6447, email [andrea.terella@trca.ca](mailto:andrea.terella@trca.ca)**

**For information contact: Andrea Terella, extension 6447, email [andrea.terella@trca.ca](mailto:andrea.terella@trca.ca)**

**Date: July 22, 2021**

**15534 MOUNT PLEASANT**

To construct a non-habitable accessory structure up to 50 sq. m (538 sq. ft) on Lot 18, Plan 43R-22866, (15534 Mount Pleasant), in the Town of Caledon, Humber River Watershed.

**CFN: 65326 - Application #: 0843/21/CAL**

**Report Prepared by: Andrea Terella, extension 6447, email [andrea.terella@trca.ca](mailto:andrea.terella@trca.ca)**

**For information contact: Andrea Terella, extension 6447, email [andrea.terella@trca.ca](mailto:andrea.terella@trca.ca)**

**Date: July 22, 2021**

**8 ELLA COURT**

To construct a non-habitable accessory structure up to 50 sq. m (538 sq. ft) on Lot 4, Concession 6 EHS, (8 Ella Court), in the Town of Caledon, Humber River Watershed.

**CFN: 65129 - Application #: 0663/21/CAL**

**Report Prepared by: Andrea Terella, extension 6447, email [andrea.terella@trca.ca](mailto:andrea.terella@trca.ca)**

**For information contact: Andrea Terella, extension 6447, email [andrea.terella@trca.ca](mailto:andrea.terella@trca.ca)**

**Date: June 9, 2021**

**54 DEER RIDGE TRAIL**

To change the use, size, or number of dwelling units of a structure, or undertake work that does not change the footprint of the existing structure on Lot 3, Plan M2071, (54 Deer Ridge Trail), in the Town of Caledon, Etobicoke Creek Watershed.

**CFN: 65041 - Application #: 0688/21/CAL**

**Report Prepared by: Andrea Terella, extension 6447, email [andrea.terella@trca.ca](mailto:andrea.terella@trca.ca)**

**For information contact: Andrea Terella, extension 6447, email [andrea.terella@trca.ca](mailto:andrea.terella@trca.ca)**

**Date: June 10, 2021**

**36 ELITE ROAD**

To undertake minor landscaping involving the placement, removal or regrading of material of less than 30 cubic metres (equivalent to 3 truckloads) on Lot 14, Plan 998, (36 Elite Road), in the Town of Caledon, Humber River Watershed.

**CFN: 65136 - Application #: 0699/21/CAL**

**Report Prepared by: Andrea Terella, extension 6447, email [andrea.terella@trca.ca](mailto:andrea.terella@trca.ca)**

**For information contact: Andrea Terella, extension 6447, email [andrea.terella@trca.ca](mailto:andrea.terella@trca.ca)**

**Date: June 9, 2021**

**7873 MILL LANE**

To undertake minor landscaping involving the placement, removal or regrading of material of less than 30 cubic metres (equivalent to 3 truckloads), construct a ground floor addition or structure greater than 50 sq. m (538 sq. ft) but less than 150 sq. m (1614 sq. ft) and change the use, size, or number of dwelling units of a structure, or undertake work that does not change the footprint of the existing structure on Part Lot 22, Concession 2, (7873 Mill Lane), in the Town of Caledon, Humber River Watershed.

**CFN: 65330 - Application #: 0847/21/CAL**

**Report Prepared by: Andrea Terella, extension 6447, email [andrea.terella@trca.ca](mailto:andrea.terella@trca.ca)**

**For information contact: Andrea Terella, extension 6447, email [andrea.terella@trca.ca](mailto:andrea.terella@trca.ca)**

**Date: July 22, 2021**

**56 MORRA AVENUE**

To change the use, size, or number of dwelling units of a structure, or undertake work that does not change the footprint of the existing structure on Lot 7, Plan 43M-2026, (56 Morra Avenue), in the Town of Caledon, Humber River Watershed.

**CFN: 65058 - Application #: 0860/21/CAL**

**Report Prepared by: Andrea Terella, extension 6447, email [andrea.terella@trca.ca](mailto:andrea.terella@trca.ca)**

**For information contact: Andrea Terella, extension 6447, email [andrea.terella@trca.ca](mailto:andrea.terella@trca.ca)**

**Date: July 7, 2021**

**8 BLUEBERRY HILL COURT**

To construct a non-habitable accessory structure up to 50 sq. m (538 sq. ft) on Lot 4, Plan 43M-1219, (8 Blueberry Hill Court), in the Town of Caledon, Humber River Watershed.

**CFN: 65148 - Application #: 0781/21/CAL**

**Report Prepared by: Jason Wagler, extension 5370, email [jason.wagler@trca.ca](mailto:jason.wagler@trca.ca)**

**For information contact: Jason Wagler, extension 5370, email [jason.wagler@trca.ca](mailto:jason.wagler@trca.ca)**

**Date: June 17, 2021**

**39 ENGLISH ROSE LANE**

To install a swimming pool on Lot 34, Plan 43M1374, (39 English Rose Lane), in the Town of Caledon, Humber River Watershed.

**CFN: 65147 - Application #: 0747/21/CAL**

**Report Prepared by: Andrea Terella, extension 6447, email [andrea.terella@trca.ca](mailto:andrea.terella@trca.ca)**

**For information contact: Andrea Terella, extension 6447, email [andrea.terella@trca.ca](mailto:andrea.terella@trca.ca)**

**Date: June 9, 2021**

**16794 INNIS LAKE ROAD**

To install a swimming pool on (16794 Innis Lake Road), in the Town of Caledon, Humber River Watershed.

**CFN: 65320 - Application #: 0814/21/CAL**

**Report Prepared by: Jason Wagler, extension 5370, email [jason.wagler@trca.ca](mailto:jason.wagler@trca.ca)**

**For information contact: Jason Wagler, extension 5370, email [jason.wagler@trca.ca](mailto:jason.wagler@trca.ca)**

**Date: June 23, 2021**

#### **14065 KENNEDY ROAD**

To undertake minor landscaping involving the placement, removal or regrading of material of less than 30 cubic metres (equivalent to 3 truckloads) and undertake a municipal or utility project on Lot 28, Concession 2, (14065 Kennedy Road), in the Town of Caledon, Humber River Watershed.

**CFN: 65137 - Application #: 0717/21/CAL**

**Report Prepared by: Andrea Terella, extension 6447, email [andrea.terella@trca.ca](mailto:andrea.terella@trca.ca)**

**For information contact: Andrea Terella, extension 6447, email [andrea.terella@trca.ca](mailto:andrea.terella@trca.ca)**

**Date: June 9, 2021**

#### **6 OLD HICKORY COURT**

To install a swimming pool and undertake minor landscaping involving the placement, removal or regrading of material of less than 30 cubic metres (equivalent to 3 truckloads) on Lot 14, Plan 43M-1134, (6 Old Hickory Court), in the Town of Caledon, Humber River Watershed.

**CFN: 65568 - Application #: 1075/21/CAL**

**Report Prepared by: Andrea Terella, extension 6447, email [andrea.terella@trca.ca](mailto:andrea.terella@trca.ca)**

**For information contact: Andrea Terella, extension 6447, email [andrea.terella@trca.ca](mailto:andrea.terella@trca.ca)**

**Date: August 19, 2021**

#### **TOWN OF WHITCHURCH-STOUFFVILLE**

##### **87 SPOFFORD DRIVE**

To construct a non-habitable accessory structure up to 50 sq. m (538 sq. ft) on Lot 30, Plan 65M-4598, (87 Spofford Drive), in the Town of Whitchurch-Stouffville, Rouge River Watershed.

**CFN: 65354 - Application #: 0824/21/WS**

**Report Prepared by: Dan Nguyen, extension 5306, email [dan.nguyen@trca.ca](mailto:dan.nguyen@trca.ca)**

**For information contact: Dan Nguyen, extension 5306, email [dan.nguyen@trca.ca](mailto:dan.nguyen@trca.ca)**

**Date: June 28, 2021**

#### **TOWNSHIP OF KING**

##### **46 PARADISE VALLEY TRAIL**

To install a swimming pool on Lot 24, Plan 65M-4366, (46 Paradise Valley Trail), in the Township of King, Humber River Watershed.

**CFN: 65298 - Application #: 0767/21/KING**

**Report Prepared by: Lina Alhabash, extension 5657, email [lina.alhabash@trca.ca](mailto:lina.alhabash@trca.ca)**

**For information contact: Lina Alhabash, extension 5657, email [lina.alhabash@trca.ca](mailto:lina.alhabash@trca.ca)**

**Date: June 11, 2021**

**193 CARMICHAEL CRESCENT**

To install a swimming pool, undertake minor landscaping involving the placement, removal or regrading of material of less than 30 cubic metres (equivalent to 3 truckloads) and construct a non-habitable accessory structure up to 50 sq. m (538 sq. ft) on Lot 9, Plan 65M-4524, (193 Carmichael Crescent), in the Township of King, Humber River Watershed.

**CFN: 65356 - Application #: 0864/21/KING**

**Report Prepared by: Andrea Terella, extension 6447, email [andrea.terella@trca.ca](mailto:andrea.terella@trca.ca)**

**For information contact: Andrea Terella, extension 6447, email [andrea.terella@trca.ca](mailto:andrea.terella@trca.ca)**

**Date: July 6, 2021**

**3045 15TH SIDEROAD**

To install a swimming pool and undertake minor landscaping involving the placement, removal or regrading of material of less than 30 cubic metres (equivalent to 3 truckloads) on Part Lot 10, Concession 5, (3045 15th Sideroad), in the Township of King, Humber River Watershed.

**CFN: 65303 - Application #: 0748/21/KING**

**Report Prepared by: Andrea Terella, extension 6447, email [andrea.terella@trca.ca](mailto:andrea.terella@trca.ca)**

**For information contact: Andrea Terella, extension 6447, email [andrea.terella@trca.ca](mailto:andrea.terella@trca.ca)**

**Date: June 11, 2021**

**40 CRESTVIEW ROAD**

To construct a non-habitable accessory structure up to 50 sq. m (538 sq. ft) on Lot 7, Plan 518, (40 Crestview Road), in the Township of King, Humber River Watershed.

**CFN: 65302 - Application #: 0749/21/KING**

**Report Prepared by: Andrea Terella, extension 6447, email [andrea.terella@trca.ca](mailto:andrea.terella@trca.ca)**

**For information contact: Andrea Terella, extension 6447, email [andrea.terella@trca.ca](mailto:andrea.terella@trca.ca)**

**Date: June 24, 2021**

**126 BURNS BOULEVARD**

To construct a non-habitable accessory structure up to 50 sq. m (538 sq. ft) on Lot 6, Plan 65M-4342, (126 Burns Boulevard), in the Township of King, Humber River Watershed.

**CFN: 65546 - Application #: 0959/21/KING**

**Report Prepared by: Andrea Terella, extension 6447, email [andrea.terella@trca.ca](mailto:andrea.terella@trca.ca)**

**For information contact: Andrea Terella, extension 6447, email [andrea.terella@trca.ca](mailto:andrea.terella@trca.ca)**

**Date: July 26, 2021**

**128 BURNS BOULEVARD**

To construct a non-habitable accessory structure up to 50 sq. m (538 sq. ft) on Lot 5, Plan 65M-4342, (128 Burns Boulevard), in the Township of King, Humber River Watershed.

**CFN: 65360 - Application #: 0844/21/KING**

**Report Prepared by: Andrea Terella, extension 6447, email [andrea.terella@trca.ca](mailto:andrea.terella@trca.ca)**

**For information contact: Andrea Terella, extension 6447, email [andrea.terella@trca.ca](mailto:andrea.terella@trca.ca)**

**Date: July 22, 2021**

**124 BURNS BOULEVARD**

To construct a non-habitable accessory structure up to 50 sq. m (538 sq. ft) on Lot 7, Plan 65M-4342, (124 Burns Boulevard), in the Township of King, Humber River Watershed.

**CFN: 65362 - Application #: 0849/21/KING**

**Report Prepared by: Andrea Terella, extension 6447, email [andrea.terella@trca.ca](mailto:andrea.terella@trca.ca)**

**For information contact: Andrea Terella, extension 6447, email [andrea.terella@trca.ca](mailto:andrea.terella@trca.ca)**

**Date: August 5, 2021**

**58 HAWTHORNE VALLEY ROAD**

To undertake minor landscaping involving the placement, removal or regrading of material of less than 30 cubic metres (equivalent to 3 truckloads) on Lot 13, Concession 8, (58 Hawthorne Valley Road), in the Township of King, Humber River Watershed.

**CFN: 65125 - Application #: 0846/21/KING**

**Report Prepared by: Andrea Terella, extension 6447, email [andrea.terella@trca.ca](mailto:andrea.terella@trca.ca)**

**For information contact: Andrea Terella, extension 6447, email [andrea.terella@trca.ca](mailto:andrea.terella@trca.ca)**

**Date: July 21, 2021**

**PERMITS AFTER THE FACT / RESOLUTION OF VIOLATIONS FOR RECEIPT – STAFF APPROVED AND ISSUED**

Permission for works undertaken without the benefit of a TRCA permit in a regulated area, where such works comply with TRCA policies and procedures, are considered permits after the fact and subject to an additional administrative fee.

**CITY OF BRAMPTON****38 OAKHAVEN ROAD - Humber River Watershed**

The purpose is to recognize the construction of a 26.86 sq.m. (289.11 sq.ft.) deck and patio located to the back of the existing house within TRCA's Regulated Area of the Humber River. The works were constructed on 38 Oakhaven Road, in the City of Brampton without the benefit of TRCA permit.

**CFN: 65572 - Application #: 1041/21/BRAM**

**Report Prepared by: Lina Alhabash, extension 5657, email [lina.alhabash@trca.ca](mailto:lina.alhabash@trca.ca)**

**For information contact: Lina Alhabash, extension 5657, email [lina.alhabash@trca.ca](mailto:lina.alhabash@trca.ca)**

**Date: August 10, 2021**

**CITY OF MISSISSAUGA****1129 HIGHGATE PLACE - Etobicoke Creek Watershed**

The purpose is to recognize the construction of a 25.66 sq.m. (276.25 sq.ft.) sunroom attached to rear of the second storey of the existing house within TRCA's Regulated Area of the Etobicoke Creek Watershed. The works were constructed on 1129 Highgate Place, in the City of Mississauga without the benefit of TRCA permit.



**CFN: 64579 - Application #: 0310/21/MISS**

**Report Prepared by: Lina Alhabash, extension 5657, email [lina.alhabash@trca.ca](mailto:lina.alhabash@trca.ca)**

**For information contact: Lina Alhabash, extension 5657, email [lina.alhabash@trca.ca](mailto:lina.alhabash@trca.ca)**

**Date: August 13, 2021**

## **CITY OF PICKERING**

### **275 UXBRIDGE-PICKERING TOWNLINE - Duffins Creek Watershed**

The purpose is to continue construction of the north and south side additions to the existing detached garage at 275 Uxbridge-Pickering Townline in the City of Pickering.

**CFN: 64854 - Application #: 0641/21/PICK**

**Report Prepared by: Terina Tam, extension 6431, email [terina.tam@trca.ca](mailto:terina.tam@trca.ca)**

**For information contact: Steve Heuchert, extension 5311, email [steve.heuchert@trca.ca](mailto:steve.heuchert@trca.ca)**

**Date: July 13, 2021**

## **CITY OF TORONTO (ETOBICOKE YORK COMMUNITY COUNCIL AREA)**

### **65 OAKFIELD DRIVE - Mimico Creek Watershed**

The purpose is to develop within a TRCA Regulated Area of the Mimico Creek watershed in order to permit, after the fact, the as-built side and rear deck at 65 Oakfield Drive in the City of Toronto (Etobicoke York Community Council Area).

**CFN: 62109 - Application #: 0972/19/TOR**

**Report Prepared by: Daniel Pina, extension 5250, email [daniel.pina@trca.ca](mailto:daniel.pina@trca.ca)**

**For information contact: Mark Rapus, extension 5259, email [mark.rapus@trca.ca](mailto:mark.rapus@trca.ca)**

**Date: June 3, 2021**

## **CITY OF TORONTO (NORTH YORK COMMUNITY COUNCIL AREA)**

### **2 BRENDAN ROAD - Don River Watershed**

The purpose is to permit and continue construction of a replacement sunroom at the rear of the existing dwelling at 2 Brendan Road in the City of Toronto (North York Community Council).

**CFN: 65543 - Application #: 0984/21/TOR**

**Report Prepared by: Terina Tam, extension 6431, email [terina.tam@trca.ca](mailto:terina.tam@trca.ca)**

**For information contact: Mark Rapus, extension 5259, email [mark.rapus@trca.ca](mailto:mark.rapus@trca.ca)**

**Date: August 24, 2021**

### **115 RIVERVIEW DRIVE - Don River Watershed**

The purpose is to legalize the construction of a cabana and additional hardscaping in the rear yard of the existing dwelling at 115 Riverview Drive in the City of Toronto (North York Community Council Area). An extension to the as-built cabana is now proposed.

**CFN: 63367 - Application #: 0616/20/TOR**

**Report Prepared by: Anna Lim, extension 5284, email [anna.lim@trca.ca](mailto:anna.lim@trca.ca)**

**For information contact: Anna Lim, extension 5284, email [anna.lim@trca.ca](mailto:anna.lim@trca.ca)**

**Date: July 22, 2021**

**DON MILLS (ARH) HOMES LTD. - Don River Watershed**

The purpose is to undertake works within TRCA's Regulated Area of the Don River watershed in order to facilitate the excavation and shoring for of 1150 Eglinton Avenue East - Block 12 in the City of Toronto (North York Community Council Area). The works are to be approved in multiple phases.

**CFN: 64624 - Application #: 0314/21/TOR**

**Report Prepared by: Anna Lim, extension 5284, email [anna.lim@trca.ca](mailto:anna.lim@trca.ca)**

**For information contact: Anna Lim, extension 5284, email [anna.lim@trca.ca](mailto:anna.lim@trca.ca)**

**Date: June 9, 2021**

**CITY OF TORONTO (SCARBOROUGH COMMUNITY COUNCIL AREA)**

**5 CRESCENTWOOD ROAD - Waterfront Watershed**

The purpose is to legalize the construction of a patio in the rear yard of the existing dwelling at 5 Crescentwood Road in the City of Toronto (Scarborough Community Council Area).

**CFN: 56579 - Application #: 1086/16/TOR**

**Report Prepared by: Terina Tam, extension 6431, email [terina.tam@trca.ca](mailto:terina.tam@trca.ca)**

**For information contact: Mark Rapus, extension 5259, email [mark.rapus@trca.ca](mailto:mark.rapus@trca.ca)**

**Date: June 15, 2021**

**CITY OF VAUGHAN**

**12 WOODVIEW ROAD - Humber River Watershed**

The purpose is to recognize the recent construction of a 2.1 metre (7 feet) high replacement retaining wall within TRCA's Regulated Area of the Humber River Watershed. The subject property is located on lands known municipally as 12 Woodview Road, in the City of Vaughan. The described works were constructed without a TRCA permit. As such, the applicant has paid double the application fee as required for voluntary compliance related to the resolution of a violation of Ontario Regulation 166/06.

**CFN: 65630 - Application #: 1007/21/VAUG**

**Report Prepared by: Hamedeh Razavi, extension 5256, email [hamedeh.razavi@trca.ca](mailto:hamedeh.razavi@trca.ca)**

**For information contact: Hamedeh Razavi, extension 5256, email [hamedeh.razavi@trca.ca](mailto:hamedeh.razavi@trca.ca)**

**Date: July 28, 2021**

## **TOWN OF CALEDON**

### **15816 MOUNT PLEASANT ROAD - Etobicoke Creek Watershed**

The purpose is to recognize the construction of a 4.88 m by 9.76 m (16 ft by 32 ft) deck, 32.7 sq. m. (351.99 sq. ft.) shed and driveway to the shed located at the south east side of an existing dwelling within TRCA's Regulated Area of the Humber River Watershed. The works were constructed at 15816 Mount Pleasant Road, in the Town of Caledon without the benefit of TRCA or municipal permits. As such, an additional application fee of 100% was charged for this "after-the-fact" permit.

**CFN: 65372 - Application #: 0924/21/CAL**

**Report Prepared by: Andrea Terella, extension 6447, email [andrea.terella@trca.ca](mailto:andrea.terella@trca.ca)**

**For information contact: Andrea Terella, extension 6447, email [andrea.terella@trca.ca](mailto:andrea.terella@trca.ca)**

**Date: July 12, 2021**

### **TOWN OF CALEDON - Humber River Watershed**

The purpose is to undertake emergency repair works on a failed storm sewer at 62 Sherin Court. This project was reviewed in accordance with the TRCA Permission for Emergency Infrastructure Works Review Protocol (Authority Res. #A105/15).

**CFN: 64270 - Application #: 0042/21/CAL**

**Report Prepared by: Shirin Varzgani, extension 5785, email [shirin.varzgani@trca.ca](mailto:shirin.varzgani@trca.ca)**

**For information contact: Shirin Varzgani, extension 5785, email [shirin.varzgani@trca.ca](mailto:shirin.varzgani@trca.ca)**

**Date: July 9, 2021**

---

**CLOSED SESSION**

**RES.#B89/21 - SUPPLEMENTARY COMPENSATION AND PAY EQUITY REVIEW**

Moved by: Linda Jackson  
Seconded by: Joanne Dies

**THE EXECUTIVE COMMITTEE RECOMMENDS THAT the confidential item 11.1 –  
Supplementary Compensation and Pay Equity Review be approved.**

---

**ADJOURNMENT**

ON MOTION by Jennifer Drake, the meeting was adjourned at 9:55 a.m., on Friday, September 10, 2021.

---

Jennifer Innis  
Chair

---

John MacKenzie  
Secretary-Treasurer

/am