



# Toronto and Region **Conservation** Authority

## Executive Committee Meeting Agenda

#7/20

November 6, 2020

9:30 A.M.

The meeting will be conducted via a video conference  
Members of the public may view the livestream at the following link:

<https://video.isilive.ca/trca/live.html>

Members:

Chair Jennifer Innis  
Vice-Chair Jack Heath  
Paul Ainslie  
Ronald Chopowick  
Dipika Damerla  
Joanne Dies  
Jennifer Drake  
Paula Fletcher  
Gordon Highet  
Linda Jackson  
Cynthia Lai  
Anthony Perruzza

Pages

1. ACKNOWLEDGEMENT OF INDIGENOUS TERRITORY
2. MINUTES OF MEETING #7/20, HELD ON OCTOBER 2, 2020  
[Meeting Minutes Link](#)
3. DISCLOSURE OF PECUNIARY INTEREST AND THE GENERAL NATURE THEREOF

<b>4.</b>	<b>DELEGATIONS</b>	
<b>5.</b>	<b>PRESENTATIONS</b>	
<b>6.</b>	<b>CORRESPONDENCE</b>	
<b>7.</b>	<b>SECTION I - ITEMS FOR BOARD OF DIRECTORS ACTION</b>	
<b>7.1.</b>	<b>GREENLANDS ACQUISITION PROJECT FOR 2016-2020 (7476 KIPLING AVENUE)</b>	<b>4</b>
	Flood Plain and Conservation Component, Humber River Watershed Portside Developments (Kipling) Inc. (CFN 61641)	
<b>7.2.</b>	<b>GREENLANDS ACQUISITION PROJECT FOR 2016-2020 (10390 PINE VALLEY DRIVE)</b>	<b>8</b>
	Flood Plain and Conservation Component, Humber River Watershed Country Wide Homes (Pine Valley Estates) Inc. (CFN 63436)	
<b>7.3.</b>	<b>REQUEST FOR PERMANENT EASEMENT (1613935 ONTARIO INC.)</b>	<b>12</b>
	Request for Permanent Easement Required for Stormwater Infrastructure Town of Ajax, Regional Municipality of Durham, Duffins Creek Watershed (CFN 63820)	
<b>7.4.</b>	<b>REQUEST FOR PERMANENT EASEMENT (CITY OF TORONTO)</b>	<b>16</b>
	Request for a Permanent Easement required for replacement of Tobermory Culvert. City of Toronto, Humber River Watershed (CFN 63842)	
<b>8.</b>	<b>SECTION II - ITEMS FOR EXECUTIVE COMMITTEE ACTION</b>	
<b>8.1.</b>	<b>REQUEST FOR PROPOSAL FOR VENDORS OF RECORD FOR THE SUPPLY AND DELIVERY OF BULK PROPANE AND RELATED SERVICES</b>	<b>20</b>
	RFP No. 10033496	
<b>9.</b>	<b>SECTION III - ITEMS FOR THE INFORMATION OF THE BOARD</b>	

**10. SECTION IV - ONTARIO REGULATION 166/06, AS AMENDED**

23

**10.1. DELEGATED PERMITS FOR RECEIPT - STAFF APPROVED AND ISSUED**

Delegated Permits are processed by Planning and Development Division staff, authorized by designated staff appointed as Enforcement Officers by the Board of Directors and received monthly by the Executive Committee. Delegated permits are categorized as standard, routine infrastructure works, emergency infrastructure works, minor works and permits after the fact/resolution of violations. Standard permits are non-complex permissions consistent with TRCA approved policies and procedures and issued for a time period of two years or less.

STANDARD DELEGATED PERMITS FOR RECEIPT – STAFF APPROVED AND ISSUED (Page 23)

PERMISSION FOR ROUTINE INFRASTRUCTURE WORKS FOR RECEIPT – STAFF APPROVED AND ISSUED (Page 39)

MINOR WORKS LETTER OF APPROVAL FOR RECEIPT – STAFF APPROVED AND ISSUED (Page 48)

PERMITS AFTER THE FACT / RESOLUTION OF VIOLATIONS FOR RECEIPT – STAFF APPROVED AND ISSUED (Page 57)

**11. CLOSED SESSION**

**12. NEW BUSINESS**

NEXT MEETING OF THE EXECUTIVE COMMITTEE #8/20, TO BE HELD ON JANUARY 15, 2021 AT 9:30 A.M. THE MEETING WILL BE HELD VIA VIDEOCONFERENCE

John MacKenzie, Chief Executive Officer

/am

### Section I – Items for Board of Directors Action

**TO:** Chair and Members of the Executive Committee  
Meeting #7/20, Friday, November 06, 2020

**FROM:** Michael Tolensky, Chief Financial and Operating Officer

**RE:** **GREENLANDS ACQUISITION PROJECT FOR 2016-2020 (7476 KIPLING AVENUE)**  
Flood Plain and Conservation Component, Humber River Watershed  
Portside Developments (Kipling) Inc. (CFN 61641)

---

#### **KEY ISSUE**

Acquisition of property and conservation easement located at 7476 Kipling Avenue, in the City of Vaughan, Regional Municipality of York, under the “Greenlands Acquisition Project for 2016-2020,” Flood Plain and Conservation Component, Humber River watershed.

#### **RECOMMENDATION**

**THE EXECUTIVE COMMITTEE RECOMMENDS THAT 0.99 hectares (2.47 acres), more or less, of vacant land, located at 7476 Kipling Avenue, said land being Part of Lot 4, Concession 8 designated as Parts 4 and 5 on draft Plan of Survey prepared by Salna Surveying OLS, Job No:17010, CAD File: 7476-Kipling-RP6.DWG in the City of Vaughan, Regional Municipality of York, be purchased from Portside Developments (Kipling) Inc.;**

**THAT a conservation easement for the protection of the environmental features and functions containing 0.16 hectares (0.40 acres), more or less, said land being Part of Lot 4, Concession 8, designated as Parts 2 and 3 on draft Plan of Survey prepared by Salna Surveying OLS, Job NO:17010, CAD File: 7476-Kipling-RP6.DWG in the City of Vaughan, Regional Municipality of York, be purchased from Portside Developments (Kipling) Inc.; THAT a permanent easement of 0.06 hectares (0.15 acres), more or less, said land being Part of Lot 4, Concession 8, designated as Part 5 on draft Plan of Survey prepared by Salna Surveying OLS, Job NO: 17010, CAD File: 7476-Kipling-RP6.DWG be granted to Portside Developments (Kipling) Inc.;**

**THAT the purchase price be \$2.00;**

**THAT Toronto and Region Conservation Authority (TRCA) receive conveyance of the land free from encumbrance, subject to existing service easements;**

**THAT the firm Gowling WLG, be instructed to complete the transaction at the earliest possible date and all reasonable expenses incurred incidental to the closing for land transfer tax, legal costs, and disbursements are to be paid by TRCA;**

**AND FURTHER THAT authorized TRCA officials be directed to take the necessary action to finalize the transaction, including obtaining any necessary approvals and the signing and execution of documents.**

#### **BACKGROUND**

Resolution #A161/15 at Authority Meeting #8/15, held on September 25, 2015, approved the Greenlands Acquisition Project for 2016-2020.



## Item 7.1

Negotiations have been conducted with Marcus Martins, Humphries Planning Group Inc. acting as agent for the owners.

Access to the subject lands will be achieved through access easement through the residential development.

**Attachment 1** is a sketch illustrating the location of the subject lands. **Attachment 2** is an orthophoto illustrating the location of the subject lands.

### **RATIONALE**

The subject lands fall within TRCA's approved master plan for acquisition for the Humber River watershed as outlined in the approved Greenlands Acquisition Project for 2016-2020. Through the review of the Official Plan Amendment Application (OP.13.003), Zoning By-law Amendment Application (Z.13.005), and OMB's Minutes of Settlement (PL130802 and PL130994) for residential development, TRCA staff established the limits of the open space land and conservation easement.

### **Relationship to Building the Living City, the TRCA 2013-2022 Strategic Plan**

This report supports the following strategies set forth in the TRCA 2013-2022 Strategic Plan:

**Strategy 3 – Rethink greenspace to maximize its value**

**Strategy 4 – Create complete communities that integrate nature and the built environment**

### **TAXES AND MAINTENANCE**

Based on preliminary property tax estimates, the property tax for subject parcel of land will be approximately \$1,500 annually. While it is expected that the subject parcel of land will not significantly impact TRCA's maintenance costs at this location, an assessment of the aggregate acquisitions in the area will be undertaken and the results will be integrated into TRCA's land management program and associated budgets.

### **FINANCIAL DETAILS**

Funds for the costs related to this purchase are available in the TRCA land acquisition capital account.

**Report prepared by: Edlyn Wong, extension 5711**

**Emails: [edlyn.wong@trca.ca](mailto:edlyn.wong@trca.ca)**

**For Information contact: Edlyn Wong, extension 5711, Daniel Byskal, extension 6452**

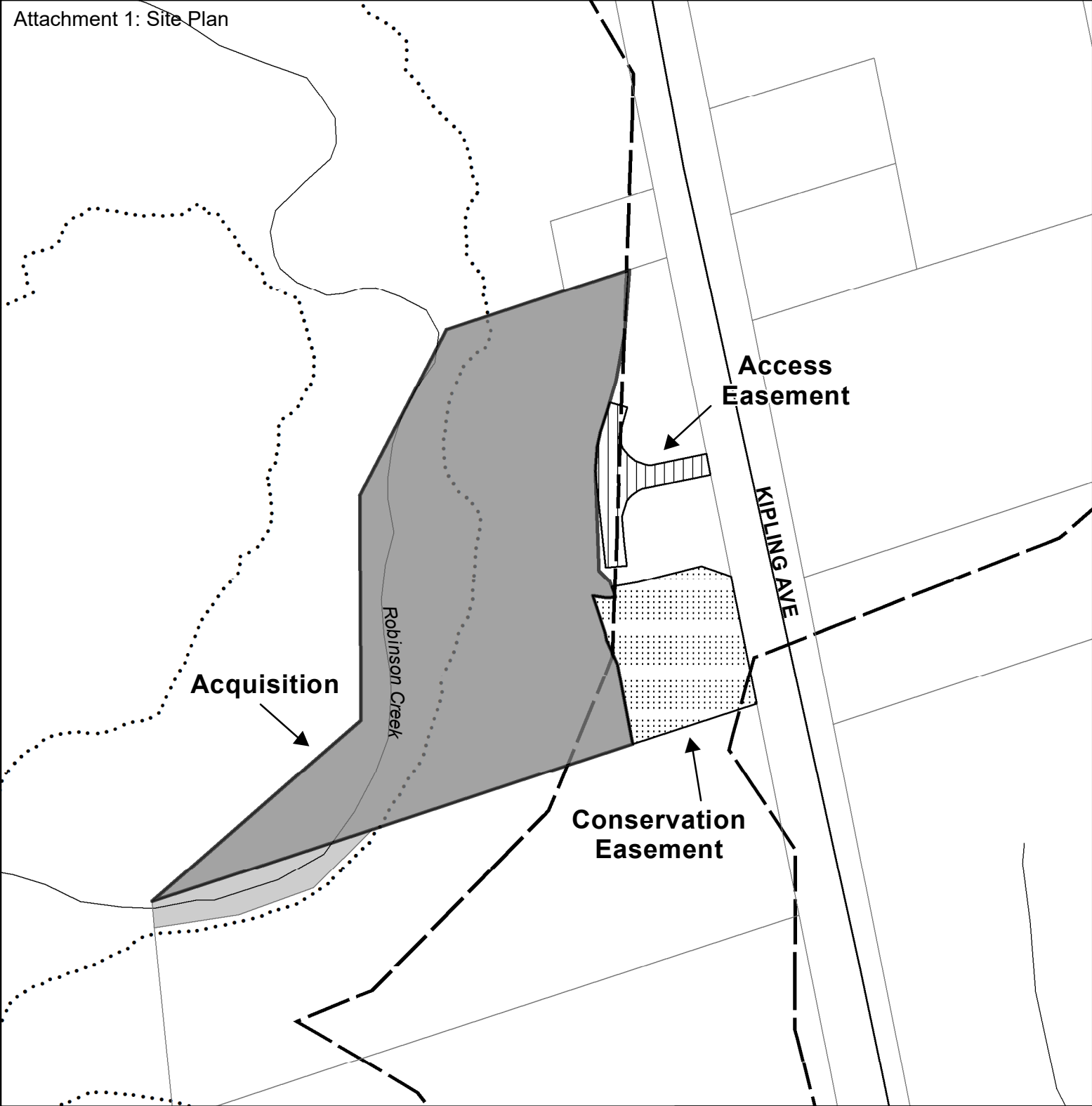
**Emails: [edlyn.wong@trca.ca](mailto:edlyn.wong@trca.ca), [daniel.byskal@trca.ca](mailto:daniel.byskal@trca.ca)**

**Date: October 5, 2020**

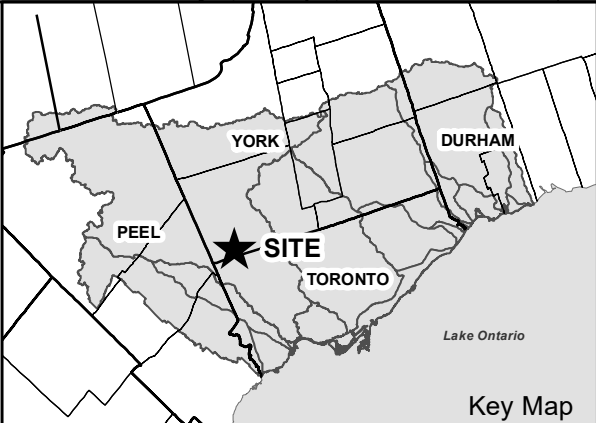
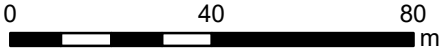
**Attachments: 2**

Attachment 1: Site Plan

Attachment 2: Orthophoto



- Acquisition
- Access Easement
- Conservation Easement
- Parcel Owner
- Watercourse
- Floodline
- Regulation Limit
- TRCA Property







### Section I – Items for Board of Directors Action

**TO:** Chair and Members of the Executive Committee  
Meeting #7/20, Friday, November 06, 2020

**FROM:** Michael Tolensky, Chief Financial and Operating Officer

**RE:** **GREENLANDS ACQUISITION PROJECT FOR 2016-2020 (10390 PINE VALLEY DRIVE)**  
Flood Plain and Conservation Component, Humber River Watershed  
Country Wide Homes (Pine Valley Estates) Inc. (CFN 63436)

---

#### KEY ISSUE

Acquisition of property located west of Pine Valley Drive and south of Teston Road, municipally known as 10390 Pine Valley Drive, in the City of Vaughan, Regional Municipality of York, under the “Greenlands Acquisition Project for 2016-2020,” Flood Plain and Conservation Component, Humber River watershed.

#### RECOMMENDATION

**THE EXECUTIVE COMMITTEE RECOMMENDS THAT 10.8 hectares (26.7 acres), more or less, of vacant land, located west of Pine Valley Drive and south of Teston Road, said land being Part of Lots 23 and 24 Concession 7, being Blocks 167 and 169 on draft Subdivision Plan, prepared by Schaeffer Dzaldov Bennett Ltd., municipally known as 10390 Pine Valley Drive, in the City of Vaughan, Regional Municipality of York, be purchased from Country Wide Homes (Pine Valley Estates) Inc.;**

**THAT the purchase price be \$2.00;**

**THAT Toronto and Region Conservation Authority (TRCA) receive conveyance of the land free from encumbrance, subject to existing service easements;**

**THAT the TRCA staff be instructed to complete the transaction at the earliest possible date and all reasonable expenses incurred incidental to the closing for land transfer tax, legal costs, and disbursements are to be paid by TRCA;**

**AND FURTHER THAT authorized TRCA officials be directed to take the necessary action to finalize the transaction, including obtaining any necessary approvals and the signing and execution of documents.**

#### BACKGROUND

Resolution #A161/15 at Authority Meeting #8/15, held on September 25, 2015, approved the Greenlands Acquisition Project for 2016-2020.

Negotiations have been conducted with Sam Morra, Senior Vice President, Planning and Development, Condor Properties Ltd., and Solicitors acting as agent for the owners.

Access to the subject lands will be achieved through an appropriate 5-metre wide access, by way of a temporary easement, to be placed on the parcel of lands abutting to the north. The final location of which will be determined satisfactory to TRCA staff.



## Item 7.2

**Attachment 1** is a sketch illustrating the location of the subject lands and **Attachment 2** is an Orthophoto of subject lands.

### **RATIONALE**

The subject lands fall within TRCA's approved master plan for acquisition for the Humber River watershed as outlined in the approved Greenlands Acquisition Project for 2016-2020. Through the review of the draft Plan of Subdivision, 19T-06V12, for residential development, TRCA staff established the limits of the open space land.

### **Relationship to Building the Living City, the TRCA 2013-2022 Strategic Plan**

This report supports the following set forth in the TRCA 2013-2022 Strategic Plan:

**Strategy 4 – Create complete communities that integrate nature and the built environment**

**Strategy 3 – Rethink greenspace to maximize its value**

### **TAXES AND MAINTENANCE**

Based on TRCA's preliminary review of the environmental criteria for lands that are eligible to receive a property tax exemption under the provincial Conservation Land Tax Incentive Program, it appears that the subject property should be eligible for a tax exemption. While it is expected that the subject parcel of land will not significantly impact TRCA's maintenance costs at this location, an assessment of the aggregate acquisitions in the area will be undertaken and the results will be integrated into TRCA's land management program and associated budgets.

### **FINANCIAL DETAILS**

Funds for the costs related to this purchase are available in the TRCA land acquisition capital account.

**Report prepared by: Cheryl Waters, extension 5859**

**Emails: [cheryl.waters@trca.ca](mailto:cheryl.waters@trca.ca)**

**For Information contact: Cheryl Waters, extension 5859 or Daniel Byskal, extension 6452**

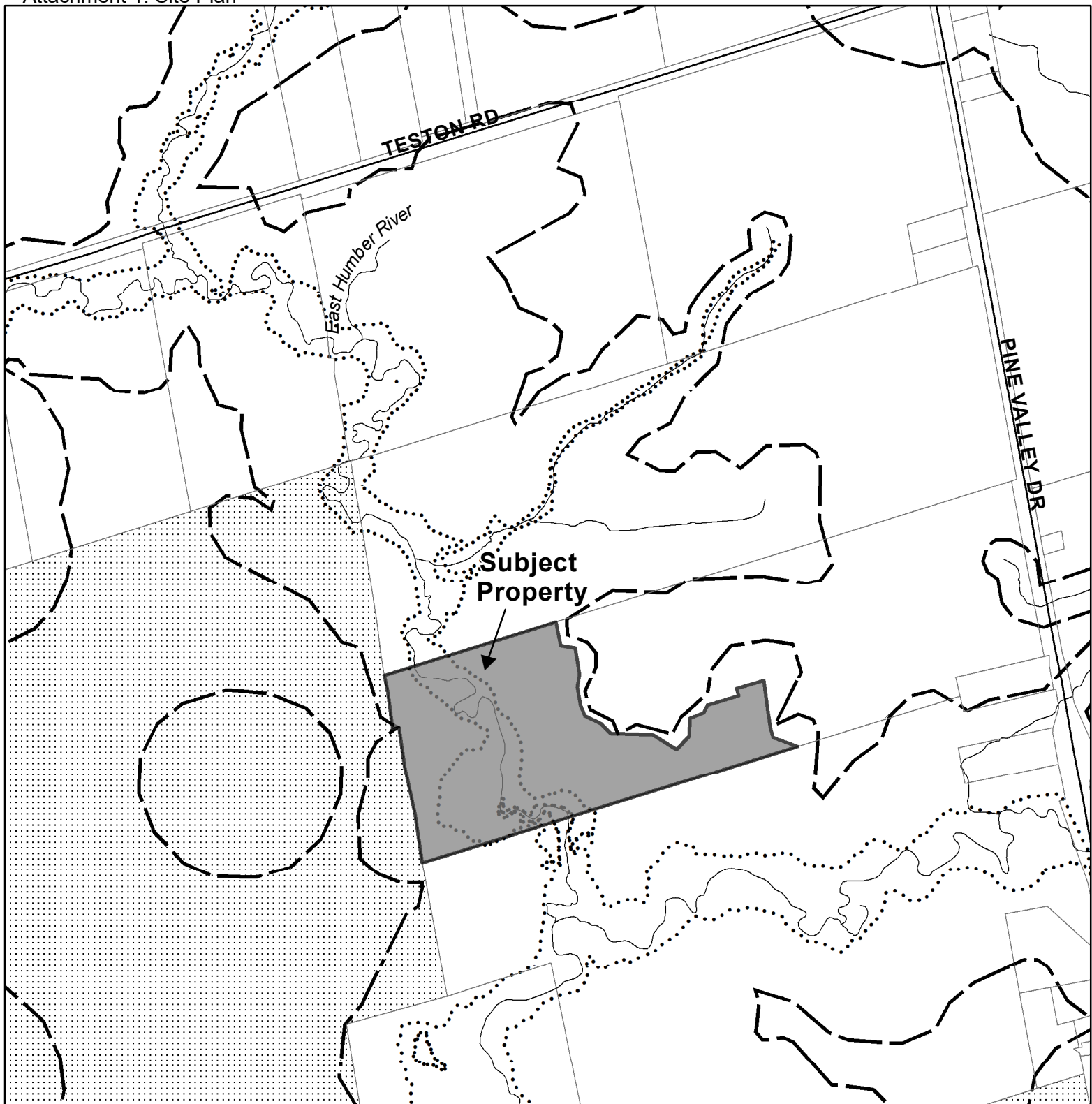
**Emails: [cheryl.waters@trca.ca](mailto:cheryl.waters@trca.ca) or [daniel.byskal@trca.ca](mailto:daniel.byskal@trca.ca)**








**Date: September 28, 2020**

**Attachments: 2**

Attachment 1: Site Plan

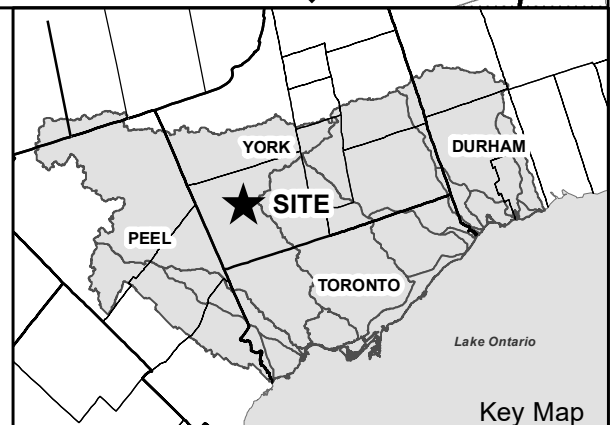
Attachment 2: Orthophoto



-  Subject Property
-  Watercourse
-  Floodline
-  Regulation Limit
-  TRCA Property
-  TRCA Managed Lands
-  Parcel Owner










0 200 400  
m







-  Subject Property
-  Parcel Owner
-  Watercourses
-  Floodline
-  Regulation Limit
-  TRCA Property
-  TRCA Managed Lands



0 200 400  
m





### Section I – Items for Board of Directors Action

**TO:** Chair and Members of the Executive Committee  
Meeting #7/20, Friday, November 06, 2020

**FROM:** Michael Tolensky, Chief Financial and Operating Officer

**RE:** **REQUEST FOR PERMANENT EASEMENT (1613935 ONTARIO INC.)**  
Request for Permanent Easement Required for Stormwater Infrastructure  
Town of Ajax, Regional Municipality of Durham, Duffins Creek Watershed (CFN 63820)

---

#### KEY ISSUE

Receipt of a request from 1613935 Ontario Inc., for a permanent easement required for stormwater infrastructure, located south of Taunton Road W. and west of Ravenscroft Road, in the Town of Ajax, Regional Municipality of Durham, Duffins Creek watershed.

#### RECOMMENDATION

**THE EXECUTIVE COMMITTEE RECOMMENDS THAT WHEREAS** the Toronto and Region Conservation Authority (TRCA) is in receipt of a request from 1613935 Ontario Inc. for a permanent easement required for Stormwater Infrastructure located south of Taunton Road W. and west of Ravenscroft Road, in the Town of Ajax, Regional Municipality of Durham, Duffins Creek watershed;

**AND WHEREAS** it is in the best interest of TRCA in furthering its objectives as set out in Section 20 of the Conservation Authorities Act to cooperate with 1613935 Ontario Inc. in this instance;

**THEREFORE LET IT BE RESOLVED THAT** a permanent easement containing 0.006 hectares (0.01437 acres), more or less, of vacant land, required for stormwater infrastructure, said land being part of Lot 12, Concession 3, designated as Part 1 on draft plan of survey prepared by J.D. Barnes Ltd., Reference No: 18-25-563-02, File: G:\18-25-563\02\18-25-563-02.dgn, in the Town of Ajax, Regional Municipality of Durham, be conveyed to 1613935 Ontario Inc.;

**THAT** consideration be \$28,600; all legal, survey and other costs to be paid by 1613935 Ontario Inc.;

**THAT** 1613935 Ontario Inc. fully indemnify TRCA from any and all claims from injuries, damages or costs of any nature resulting in any way, either directly or indirectly, from this conveyance or the carrying out of construction;

**THAT** an archaeological investigation be completed, with any mitigation measures being carried out to the satisfaction of TRCA staff, at the expense of 1613935 Ontario Inc.;

**THAT** a permit pursuant to Ontario Regulation 166/06, as amended, be obtained by 1613935 Ontario Inc. prior to the commencement of construction;

**THAT** all TRCA lands disturbed by the proposed works be revegetated/stabilized following construction and where deemed appropriate by TRCA staff, a landscape plan



## Item 7.3

be prepared for TRCA staff review and approval in accordance with existing TRCA landscaping guidelines, at the expense of 1613935 Ontario Inc.;

**AND FURTHER THAT** authorized TRCA officials be directed to take the necessary action to finalize the transaction, including obtaining any necessary approvals and the signing and execution of documents.

### **BACKGROUND**

1613935 Ontario Inc. has requested a permanent easement across TRCA-owned lands required for stormwater infrastructure to the adjacent development to the east, located south of Taunton Road W. and West of Ravenscroft Road.

The subject TRCA-owned lands were acquired from 1613935 Ontario Inc. on February 22, 2010 under the Greenlands Acquisition Project 2010-2015 for a nominal fee.

**Attachment 1** is a sketch illustrating the location of the permanent easement. **Attachment 2** is an orthophoto illustrating the location of the permanent easement.

### **RATIONALE**

1613935 Ontario Inc. has conveyed 11.48 hectares (28.36 acres) of lands to TRCA for nominal consideration and has requested that TRCA granted a permanent easement of 0.006 hectares (0.01437 acres) over a small portion of the same lands now.

### **Relationship to Building the Living City, the TRCA 2013-2022 Strategic Plan**

This report supports the following strategy set forth in the TRCA 2013-2022 Strategic Plan:  
**Strategy 4 – Create complete communities that integrate nature and the built environment**

### **FINANCIAL DETAILS**

1613935 Ontario Inc. has agreed to assume all legal, survey and other costs involved in completing this transaction. It is proposed that the unrestricted easement fees be utilized as TRCA considers proper, in the pursuit of furthering its mandate.

**Report prepared by:** Edlyn Wong, extension 5711

**Emails:** [edlyn.wong@trca.ca](mailto:edlyn.wong@trca.ca)

**For Information contact:** Edlyn Wong, extension 5711, Daniel Byskal, extension 6452

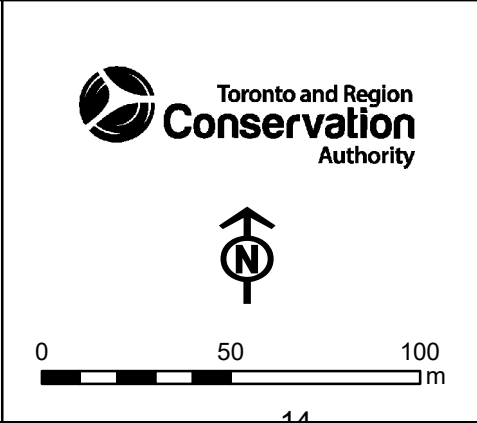
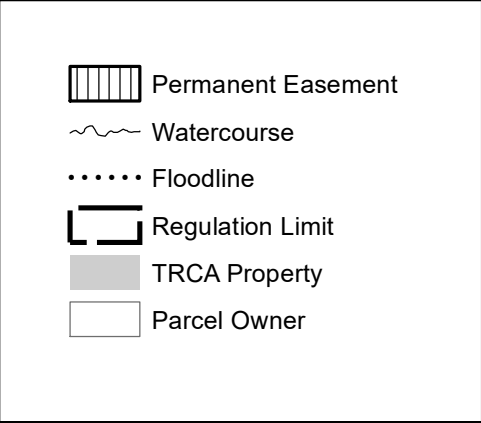
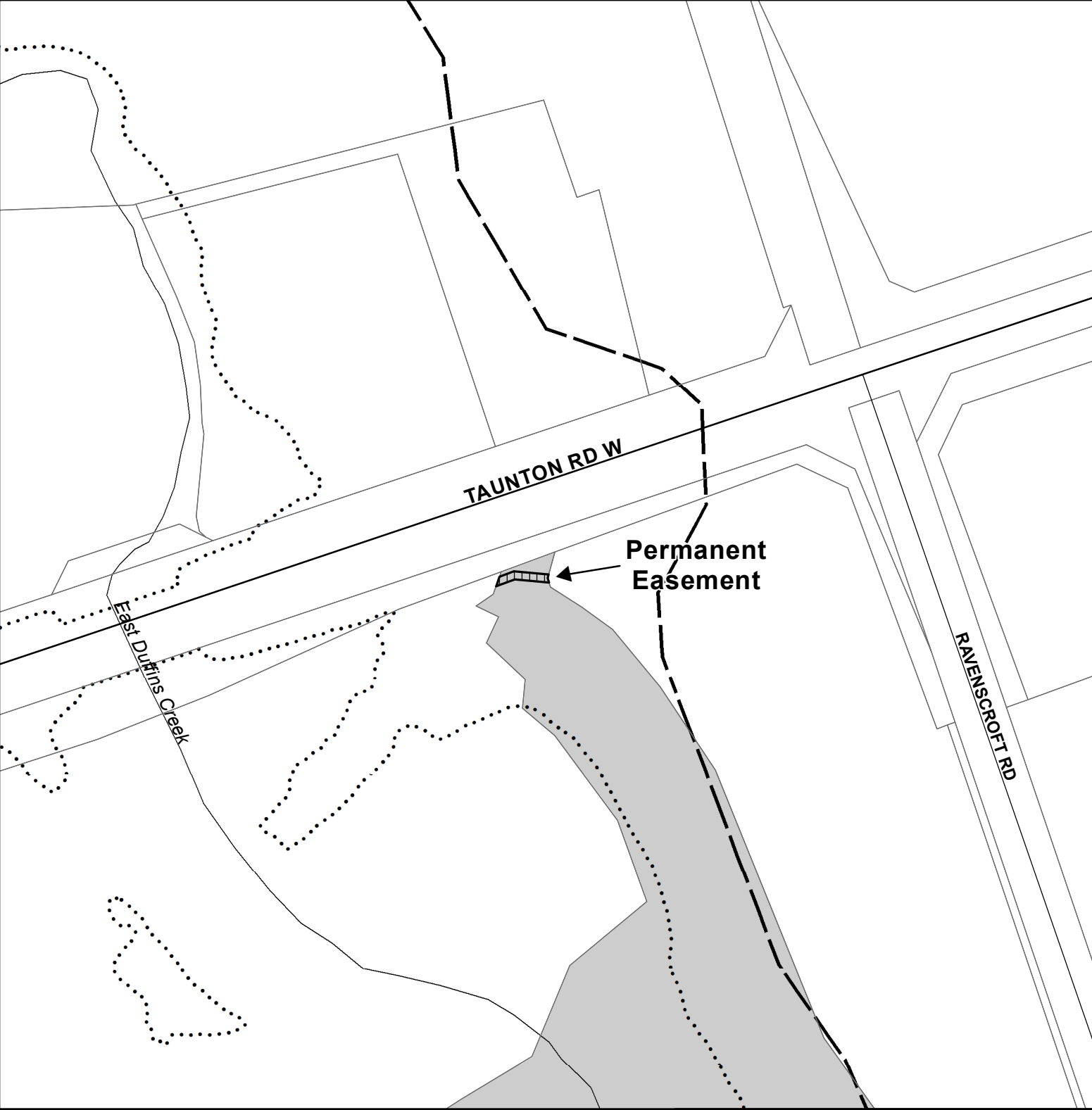
**Emails:** [edlyn.wong@trca.ca](mailto:edlyn.wong@trca.ca), [daniel.byskal@trca.ca](mailto:daniel.byskal@trca.ca)

**Date:** October 6, 2020

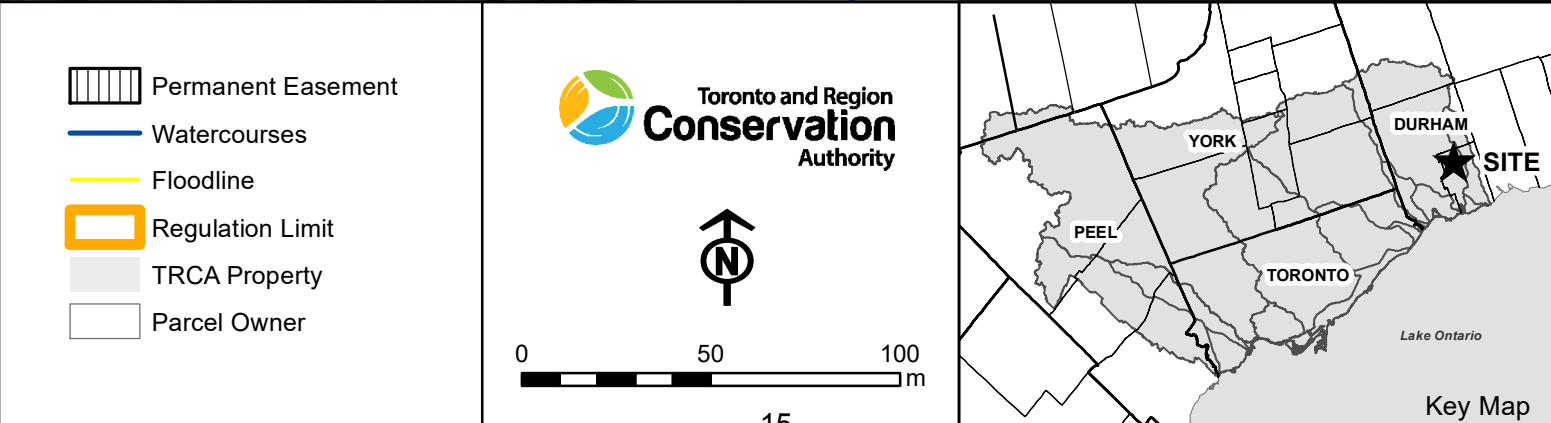
**Attachments:** 2

Attachment 1: Site Plan

Attachment 2: Orthophoto









### Section I – Items for Board of Directors Action

**TO:** Chair and Members of the Executive Committee  
Meeting #7/20, Friday, November 06, 2020

**FROM:** Michael Tolensky, Chief Financial and Operating Officer

**RE:** **REQUEST FOR PERMANENT EASEMENT (CITY OF TORONTO)**  
Request for a Permanent Easement required for replacement of Tobermory Culvert. City of Toronto, Humber River Watershed (CFN 63842)

---

#### KEY ISSUE

Receipt of a request from the City of Toronto for a permanent easement to support replacement of the Tobermory Culvert as part of the Finch West Light Rail Transit (FWLRT) Project, in Derrydowns Park, west of Tobermory Drive, South of Finch Avenue West, City of Toronto, Humber River Watershed.

#### RECOMMENDATION

**THE EXECUTIVE COMMITTEE RECOMMENDS THAT WHEREAS** Toronto the Region Conservation Authority (TRCA) is in receipt of a request for a permanent easement on TRCA owned lands located in Derrydowns Park west of Tobermory Drive, South of Finch Avenue West, in the City of Toronto, to support replacement of the Tobermory Culvert, that is part of the Finch West Light Rail Transit (FWLRT) Project, Humber River watershed;

**AND WHEREAS** it is in the best interest of TRCA in furthering its objectives as set out in Section 20 of the *Conservation Authorities Act* to cooperate with the City of Toronto in this instance;

**THEREFORE LET IT BE RESOLVED THAT** a permanent easement containing 0.13 hectares (0.32 acres) more or less, required for a culvert replacement and associated infrastructure, said lands being Parts 1 and 2 on a draft reference plan prepared by City of Toronto, Engineering and Construction Services, Engineering Support Services, job no. 2018-04478, plan no. 3 in the City of Toronto be granted in favour of the City of Toronto;

**THAT** consideration be the nominal sum of \$2.00 and all legal, survey and other costs to be paid by the City of Toronto;

**THAT** the City of Toronto is to fully indemnify TRCA from any and all claims from injuries, damages or costs of any nature resulting in any way, either directly or indirectly, from this conveyance;

**THAT** an archeological investigation will be completed, with any mitigation measures being carried out to the satisfaction of TRCA staff, at the expense of the City of Toronto;

**THAT** a permit pursuant to Ontario Regulation 166/06, as amended, be obtained by the City of Toronto prior to the commencement of construction;

**AND FURTHER THAT** authorized TRCA officials be directed to take the necessary action to finalize the transaction, including obtaining any necessary approvals and the signing and execution of documents.

### BACKGROUND

The City of Toronto has requested a permanent easement on TRCA-owned lands, located in Derrydowns Park west of Tobermory Drive, south of Finch Avenue West, in the City of Toronto, for the replacement of the Tobermory Culvert.

Derrydowns Park is owned by TRCA and under a management agreement with the City of Toronto. There is an existing culvert for Black Creek West Tributary under Finch Avenue West and exiting onto Derrydowns Park. As part of the Metrolinx FWLRT Project, the Tobermory Culvert is being replaced. The nature and scope of the existing easement does not sufficiently address the replacement culvert and its associated infrastructure, therefore an easement is necessary for the new culvert.

The subject TRCA-owned lands were acquired May 12, 1966 from Canday Holdings Limited and Brad-Jay investments Limited under P.8.A – Humber River Flood Plain Lands Project for \$7,288.

**Attachment 1** is a sketch illustrating the location of the subject lands. **Attachment 2** is an orthophoto illustrating the location of the subject lands.

### RATIONALE

The City of Toronto has conveyed lands to TRCA over the years for nominal consideration (\$2.00) and has requested that the permanent easement on TRCA land required for the new Tobermory Culvert be conveyed for a nominal consideration of \$2.00.

All lands disturbed by construction will be restored by Metrolinx in accordance with TRCA's Voluntary Project Review (VPR) process.

### Relationship to Building the Living City, the TRCA 2013-2022 Strategic Plan

This report supports the following strategy set forth in the TRCA 2013-2022 Strategic Plan: **Strategy 4 – Create complete communities that integrate nature and the built environment**

### FINANCIAL DETAILS

The City of Toronto has agreed to assume all legal, survey and other costs involved in completing this transaction.

Report prepared by: Trina Seguin, extension 6433

Emails: [trina.seguin@trca.ca](mailto:trina.seguin@trca.ca)

For Information contact: Trina Seguin, extension 6433 or Daniel Byskal 6452

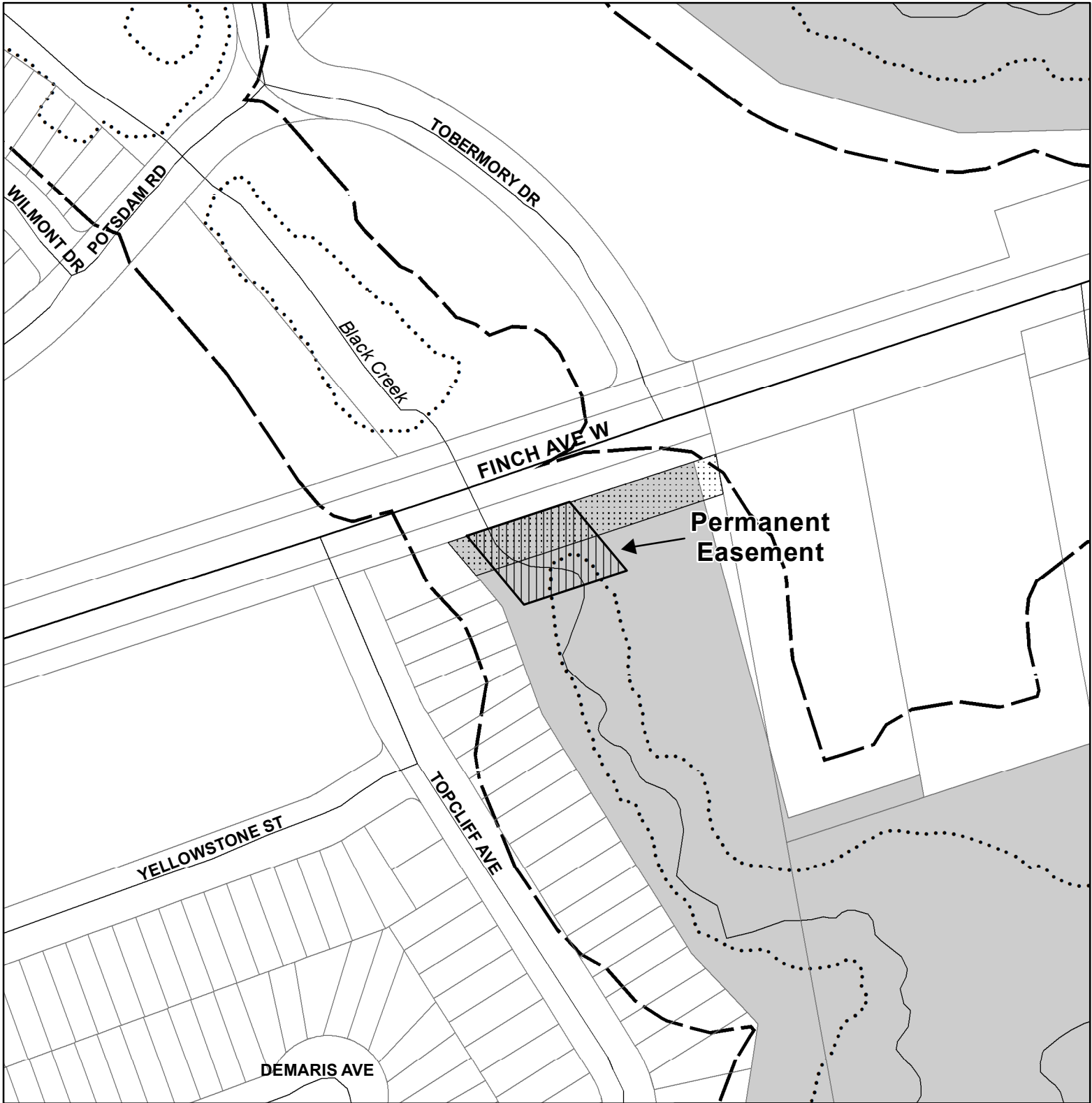
Emails: [trina.seguin@trca.ca](mailto:trina.seguin@trca.ca) or [daniel.byskal@trca.ca](mailto:daniel.byskal@trca.ca)








Date: October 8, 2020

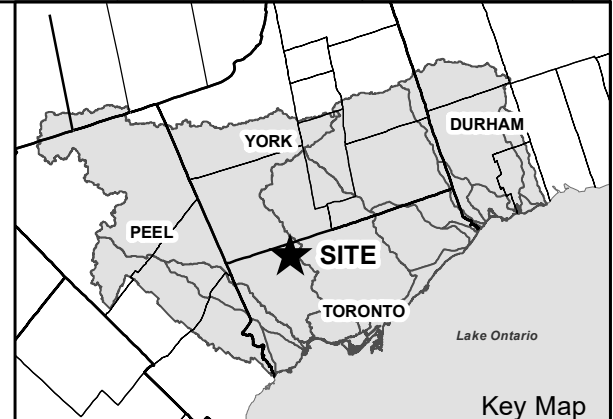

Attachments: 2

Attachment 1: Site Plan

Attachment 2: Orthophoto










-  Permanent Easement
-  Existing Easement
-  Parcel Owner
-  Watercourse
-  Floodline
-  Regulation Limit
-  TRCA Property



Key Map

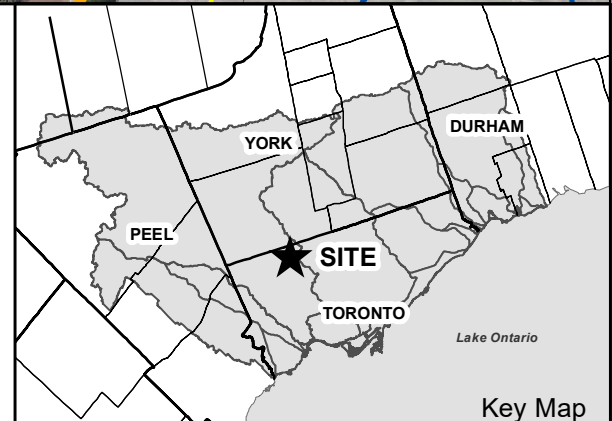




-  Permanent Easement
-  Existing Easement
-  Parcel Owner
-  Watercourses
-  Floodline
-  Regulation Limit
-  TRCA Property



0 50 100 m





### Section II – Items for Executive Action

**TO:** Chair and Members of the Executive Committee  
Meeting #7/20, Friday, November 06, 2020

**FROM:** Michael Tolensky, Chief Financial and Operating Officer

**RE:** **REQUEST FOR PROPOSAL FOR VENDORS OF RECORD FOR THE SUPPLY AND DELIVERY OF BULK PROPANE AND RELATED SERVICES**  
RFP No. 10033496

---

#### KEY ISSUE

Award of Request for Proposal (RFP) No. 10033496 for establishment of a Vendors of Record (VOR) arrangement for the Supply and Delivery of Bulk Propane and Related Services.

#### RECOMMENDATION

**WHEREAS** Toronto and Region Conservation Authority (TRCA) is engaged in projects and facility operations that requires the supply and delivery of bulk propane and related services;

**AND WHEREAS** TRCA solicited proposals through a publicly advertised process and evaluated the proposals based on the criteria;

**LET IT BE RESOLVED THAT** TRCA staff be directed to establish a Vendor of Record (VOR) arrangement with Superior Propane, Parkland Fuels Corporation o/a Sparlings Propane and Armstrong Propane Limited for the supply and delivery of bulk propane and related services for a three (3) year period with an option to extend for one (1) additional year;

**AND FURTHER THAT** authorized TRCA officials be directed to take whatever action may be required to implement the contract, including the obtaining of necessary approvals and the signing and execution of any documents.

#### BACKGROUND

TRCA currently operates administrative office facilities, education field centers, conservation park areas, residential rental properties, and restoration/construction sites. These facilities are operated using a variety of fuel sources based on their geographical location. Some of these facilities/sites require heating, cooling, and cooking operations to be fueled by bulk propane.

TRCA requires the supply and delivery of bulk propane and related services for heating of mobile construction site office trailer/containers, heating systems of residential rental properties, and facility/water heating and or cooking operations for educational field centres. By establishing a VOR arrangement for supply and delivery of bulk propane and related services, vendors are authorized to provide these goods and/or services for a defined period of time and with fixed pricing.

Staff may contact a vendor on the list to provide bulk propane and related services on an as and when needed basis based on their geographic location and with a value up to \$15,000 per facility/project site per year. Services above the \$15,000 threshold for a facility/project site are subject to TRCA's Procurement Policy. Vendors will be required to provide all resources



## Item 8.1

required to service the divisional or program needs in accordance with applicable laws, codes, standards, terms and conditions of the VOR agreement. The VOR arrangement will be subject to annual review in order to confirm that the vendor(s) is/are providing an adequate level of service and to update any applicable insurance, certifications, or policies of the vendor(s).

### RATIONALE

RFP documentation was posted on the public procurement website [www.biddingo.com](http://www.biddingo.com) on July 22<sup>nd</sup> 2020 with a closing date of August 6<sup>th</sup>, 2020. There were no addendums issued during the advertised period. A total of four (4) proponents downloaded the RFP documents and three (3) submissions were received from the following vendors.

- Armstrong Propane Limited
- Parkland Fuel Corporation o/a Sparlings Propane
- Superior Propane

An evaluation committee comprised of staff from Restoration and Infrastructure, Education and Training, Parks and Culture and Property and Risk Management reviewed the proposals. The criteria used to evaluate and select the recommended Proponents included the following:

Rated Criteria	Weight
Proponents Information and Profile	10
Experience and Methodology	15
Scope of Work Capabilities	15
<b>Sub-total</b>	<b>40</b>
Pricing	60
<b>Subtotal</b>	<b>60</b>
<b>Total Score</b>	<b>100</b>

Proponents had the option to provide pricing for some or all of the services in order to fulfill a VOR arrangement with a minimum of two (2) proponents for each of the four (4) delivery / service zones within TRCA jurisdiction. Through the evaluation process it was determined that Armstrong Propane Limited, Parkland Fuel Corporation o/a Sparlings Propane and Superior Propane all met the qualifications and requirements of the RFP. Therefore, staff recommends the award of contract No. 10033496 to these vendors. Proponent's scores and staff analysis of the evaluation results can be provided in an in-camera presentation, upon request.

### Relationship to Building the Living City, the TRCA 2013-2022 Strategic Plan

This report supports the following strategic priority set forth in the TRCA 2013-2022 Strategic Plan:

#### Strategy 7 – Build partnerships and new business models

### FINANCIAL DETAILS

Based upon a review of previous years 2017-2019 operations, the anticipated costs for the requested goods and or services for the contract duration are approximately \$256,000 plus applicable taxes. An increase or decrease in workload and required services will have an impact on the value of this contract. All vendors on the VOR list understand both the potential cost and resource implications associated with changes in workload. The goods and or services will be provided on an as required basis, with no minimum guaranteed. Vendors may increase unit rates annually, to a maximum of the preceding year's Ontario Consumer Price index as published by Statistics Canada. Whereas propane fuel costs are to fluctuate with daily market index for the day in which fuel is delivered.

## Item 8.1

Funding is available through various TRCA Project and Program operating budgets.

**Report prepared by: Aubrey Orr, extension 5760**

**Emails: [aubrey.orr@trca.ca](mailto:aubrey.orr@trca.ca)**

**For Information contact: Aubrey Orr, extension 5760**

**Emails: [aubrey.orr@trca.ca](mailto:aubrey.orr@trca.ca)**

**Date: October 12, 2020**

## Section IV – Ontario Regulation 166/06, As Amended

**TO:** Chair and Members of the Executive Committee  
Meeting #7/20, November 6, 2020

**FROM:** Sameer Dhalla, Director, Development and Engineering Services

**RE:** **APPLICATIONS FOR PERMITS PURSUANT TO ONTARIO REGULATION 166/06, AS AMENDED**  
Development, Interference with Wetlands and Alterations to Shorelines and Watercourses

---

### KEY ISSUE

Pursuant to Ontario Regulation 166/06, as amended, written permission from the Authority is required for:

- a) straightening, changing, diverting or interfering in any way with the existing channel of a river, creek, stream or watercourse, or for changing or interfering in any way with a wetland;
- b) development, if in the opinion of the Authority, the control of flooding, erosion, dynamic beaches or pollution or the conservation of land may be affected by the development.

A permit may be refused through a Hearing Process, if in the opinion of the Authority, the control of flooding, erosion, dynamic beaches, pollution or the conservation of land is affected.

**10.1 DELEGATED PERMITS - FOR RECEIPT– STAFF APPROVED AND ISSUED**  
Delegated Permits are processed by Development and Engineering Services Division staff, authorized by designated staff appointed as Enforcement Officers by the Board of Directors and received monthly by the Executive Committee. Delegated permits are categorized as standard, routine infrastructure works, emergency infrastructure works, minor works and permits after the fact/resolution of violations.

### RECOMMENDATION

**THAT standard delegated permits, permission for routine infrastructure works, minor works letters of approval, and permits after the fact / resolution of violations granted by Toronto and Region Conservation Authority staff, in accordance with Ontario Regulation 166/06, as amended, which are listed below, be received.**

<b>STANDARD DELEGATED PERMITS FOR RECEIPT– STAFF APPROVED AND ISSUED</b>
--

Standard delegated permits are non-complex permissions consistent with TRCA approved policies and procedures and issued for a time period of two years or less.
---

### **CITY OF BRAMPTON**

#### **68 NORTHAMPTON STREET - Etobicoke Creek Watershed**

The purpose is to undertake works within TRCA's Regulated Area of the Etobicoke Creek Watershed in order to facilitate the development of a second dwelling unit, a below grade entrance, a new window, and the enlargement of 2 existing windows, located in the basement of the existing house. The subject property is located at 68 Northampton Street, in the City of Brampton.

**CFN: 63738 - Application #: 0910/20/BRAM**

**Report Prepared by: Lina Alhabash, extension 5657, email [lina.alhabash@trca.ca](mailto:lina.alhabash@trca.ca)**

**For information contact: Lina Alhabash, extension 5657, email [lina.alhabash@trca.ca](mailto:lina.alhabash@trca.ca)**

**Date: October 2, 2020**

#### **CITY OF BRAMPTON - Etobicoke Creek Watershed**

The purpose is to rehabilitate a pedestrian bridge in Watson Valley Park, 0.2 km east of Vogue Crescent, in the City of Brampton.

**CFN: 62274 - Application #: 0168/20/BRAM**

**Report Prepared by: Emma Benko, extension 5648, email [emma.benko@trca.ca](mailto:emma.benko@trca.ca)**

**For information contact: Emma Benko, extension 5648, email [emma.benko@trca.ca](mailto:emma.benko@trca.ca)**

**Date: October 8, 2020**

#### **CITY OF BRAMPTON - Etobicoke Creek Watershed**

The purpose is to rehabilitate a pedestrian bridge in Maitland Park North, 120 m north of Madison Street, in the City of Brampton.

**CFN: 62905 - Application #: 0166/20/BRAM**

**Report Prepared by: Emma Benko, extension 5648, email [emma.benko@trca.ca](mailto:emma.benko@trca.ca)**

**For information contact: Emma Benko, extension 5648, email [emma.benko@trca.ca](mailto:emma.benko@trca.ca)**

**Date: October 8, 2020**

#### **DIGRAM DEVELOPMENTS COUNTRYSIDE 2 INC. - Humber River Watershed**

The purpose is to undertake works within a TRCA Regulated Area of the Humber River Watershed in order to facilitate final grading and servicing associated with a draft plan of subdivision application and zoning by-law amendment application near intersection of Countryside Drive and Torbram Road.

**CFN: 62679 - Application #: 0014/20/BRAM**

**Report Prepared by: Adam Miller, extension 5244, email [adam.miller@trca.ca](mailto:adam.miller@trca.ca)**

**For information contact: Adam Miller, extension 5244, email [adam.miller@trca.ca](mailto:adam.miller@trca.ca)**

**Date: October 26, 2020**

#### **121 BAYRIDGE DRIVE - Humber River Watershed**

The purpose is to undertake works within TRCA's Regulated Area of the Humber River Watershed in order to facilitate the development of a second dwelling unit, a below grade entrance and 2 new windows located in the basement of the existing house. The purpose of this

## Item 10.1

permit is also to recognize the construction of a patio, 7.43 sq.m. (80 sq.ft) shed, and a 20.81 sq.m. (224 sq.ft.) deck within Humber River Watershed. The patio, shed and deck were constructed at 121 Bayridge Drive, in the City of Brampton without the benefit of TRCA or municipal permits.

**CFN: 63740 - Application #: 0883/20/BRAM**

**Report Prepared by: Lina Alhabash, extension 5657, email [lina.alhabash@trca.ca](mailto:lina.alhabash@trca.ca)**

**For information contact: Lina Alhabash, extension 5657, email [lina.alhabash@trca.ca](mailto:lina.alhabash@trca.ca)**

**Date: October 16, 2020**

### **54 PRESSED BRICK DRIVE - Etobicoke Creek Watershed**

The purpose is to undertake works within TRCA's Regulated Area of the Etobicoke Creek Watershed in order to facilitate the development of a secondary dwelling unit, a below-grade entrance, and a new window located in the basement of the existing house. The subject property is located at 54 Pressed Brick Drive, in the City of Brampton.

**CFN: 63711 - Application #: 0856/20/BRAM**

**Report Prepared by: Lina Alhabash, extension 5657, email [lina.alhabash@trca.ca](mailto:lina.alhabash@trca.ca)**

**For information contact: Lina Alhabash, extension 5657, email [lina.alhabash@trca.ca](mailto:lina.alhabash@trca.ca)**

**Date: September 24, 2020**

### **20 BLACKCHERRY LANE - Humber River Watershed**

The purpose is to undertake works within TRCA's Regulated Area of the Humber River Watershed in order to facilitate the development of a second dwelling unit and the enlargement of a window, located in the basement of the existing house. The subject property is located at 20 Blackcherry Lane, in the City of Brampton.

**CFN: 63721 - Application #: 0970/20/BRAM**

**Report Prepared by: Lina Alhabash, extension 5657, email [lina.alhabash@trca.ca](mailto:lina.alhabash@trca.ca)**

**For information contact: Lina Alhabash, extension 5657, email [lina.alhabash@trca.ca](mailto:lina.alhabash@trca.ca)**

**Date: October 16, 2020**

### **OURAY DEVELOPMENTS INC. - Humber River Watershed**

The purpose is to undertake works within a TRCA Regulated Area of the Humber River Watershed in order to facilitate topsoil stripping and rough grading associated with a draft plan of subdivision, official plan amendment, and zoning by-law amendment applications to permit residential development on lands East of Nexus Avenue and North of Fogal Road, in the City of Brampton.

**CFN: 63716 - Application #: 0921/20/BRAM**

**Report Prepared by: Anthony Syhlonyk, extension 5272, email [anthony.syhlonyk@trca.ca](mailto:anthony.syhlonyk@trca.ca)**

**For information contact: Adam Miller, extension 5244, email [adam.miller@trca.ca](mailto:adam.miller@trca.ca)**

**Date: October 2, 2020**

### **REGIONAL MUNICIPALITY OF PEEL - Humber River Watershed**

The purpose is to widen The Gore Road from approximately 230 m north of Castlemore Road to just south of Edgeforest Drive from a 2 lane rural cross-section to a 4 lane urban cross-section,

## Item 10.1

including construction of left and right turn lanes at intersections and a sidewalk on the west side. This work is currently under construction and was previously permitted under TRCA permit C-170923 which has since expired (CFN 57033). This new permit will allow for completion of on-going work.

**CFN: 63529 - Application #: 0781/20/BRAM**

**Report Prepared by: Sharon Lingertat, extension 5717, email [sharon.lingertat@trca.ca](mailto:sharon.lingertat@trca.ca)**

**For information contact: Sharon Lingertat, extension 5717, email [sharon.lingertat@trca.ca](mailto:sharon.lingertat@trca.ca)**

**Date: September 23, 2020**

### **CITY OF MARKHAM**

#### **CITY OF MARKHAM - Rouge River Watershed**

The purpose is to undertake construction of a new public park including site grading, construction of tennis court, dog park, soccer field, basketball court, skateboard element, water play area, play area, washroom building, driveway and parking, paved walkways and construction of a bridge over the Ninth Line Tributary located at 346 Box Grove by-pass, in the City of Markham.

**CFN: 62936 - Application #: 0275/20/MARK**

**Report Prepared by: Nasim Shakouri, extension 5798, email [nasim.shakouri@trca.ca](mailto:nasim.shakouri@trca.ca)**

**For information contact: Nasim Shakouri, extension 5798, email [nasim.shakouri@trca.ca](mailto:nasim.shakouri@trca.ca)**

**Date: October 6, 2020**

#### **116 BERNBRIDGE ROAD - Rouge River Watershed**

The purpose is to undertake works within TRCA's Regulated Area of the Rouge River Watershed to facilitate the construction of a deck and associated staircase and pergola, attached to the rear of an existing dwelling located at 116 Bernbridge Road, Markham.

**CFN: 63575 - Application #: 0815/20/MARK**

**Report Prepared by: Andrea Lam, extension 5306, email [andrea.lam@trca.ca](mailto:andrea.lam@trca.ca)**

**For information contact: Andrea Lam, extension 5306, email [andrea.lam@trca.ca](mailto:andrea.lam@trca.ca)**

**Date: October 6, 2020**

#### **10 DRYDEN COURT - Rouge River Watershed**

The purpose is to undertake works within TRCA's Regulated Area of the Rouge River Watershed in order to facilitate the construction of a replacement dwelling located at 10 Dryden Court, Markham.

**CFN: 60468 - Application #: 1008/18/MARK**

**Report Prepared by: Andrea Lam, extension 5306, email [andrea.lam@trca.ca](mailto:andrea.lam@trca.ca)**

**For information contact: Andrea Lam, extension 5306, email [andrea.lam@trca.ca](mailto:andrea.lam@trca.ca)**

**Date: October 5, 2020**

## Item 10.1

### **248 MAIN STREET - Rouge River Watershed**

The purpose is to undertake works within TRCA's Regulated Area of the Rouge River watershed to facilitate the development of a deck attached an existing dwelling located at 248 Main Street, Unionville, in the City Markham.

**CFN: 63577 - Application #: 0816/20/MARK**

**Report Prepared by: Anthony Sun, extension 5724, email [anthony.sun@trca.ca](mailto:anthony.sun@trca.ca)**

**For information contact: Anthony Sun, extension 5724, email [anthony.sun@trca.ca](mailto:anthony.sun@trca.ca)**

**Date: September 18, 2020**

### **CITY OF MISSISSAUGA**

#### **1181525 ONTARIO INC. - Mimico Creek Watershed**

The purpose is to undertake works within TRCA's Regulated Area of the Mimico Creek Watershed in order to facilitate the development of a 49 sq.m. (527.43 sq.ft) addition to the existing building. The subject property is located at 3171 Derry Road East, in the City of Mississauga.

**CFN: 63737 - Application #: 0876/20/MISS**

**Report Prepared by: Lina Alhabash, extension 5657, email [lina.alhabash@trca.ca](mailto:lina.alhabash@trca.ca)**

**For information contact: Lina Alhabash, extension 5657, email [lina.alhabash@trca.ca](mailto:lina.alhabash@trca.ca)**

**Date: October 9, 2020**

#### **REGIONAL MUNICIPALITY OF PEEL - Etobicoke Creek Watershed**

The purpose is to construct an interconnection chamber between the new 2400 mm diameter Hanlan Feedermain and the existing 1800 mm diameter feedermain east of Tomken Road, just south of Eastgate Parkway in the City of Mississauga. The work is a continuation of the feedermain installation works permitted under CFN 58437 (TRCA permit C-170971).

**CFN: 63149 - Application #: 0422/20/MISS**

**Report Prepared by: Caroline Mugo, extension 5689, email [caroline.mugo@trca.ca](mailto:caroline.mugo@trca.ca)**

**For information contact: Caroline Mugo, extension 5689, email [caroline.mugo@trca.ca](mailto:caroline.mugo@trca.ca)**

**Date: October 6, 2020**

### **CITY OF PICKERING**

#### **3905 SIDELINE 14 - Duffins Creek Watershed**

The purpose is to construct a one storey replacement dwelling and septic system on an existing residential lot located at 3905 Sideline 14 in the City of Pickering.

**CFN: 63421 - Application #: 0764/20/PICK**

**Report Prepared by: Stephanie Worrone, extension 5907, email [stephanie.worrone@trca.ca](mailto:stephanie.worrone@trca.ca)**

**For information contact: Steve Heuchert, extension 5311, email [steve.heuchert@trca.ca](mailto:steve.heuchert@trca.ca)**

**Date: October 28, 2020**

## Item 10.1

### **809 PRIMROSE COURT - Frenchman's Bay Watershed**

The purpose is to construct a rear above grade attached deck, stairs to grade, inground pool, and retaining wall where an existing two storey single family detached dwelling is currently located at 809 Primrose Court in the City of Pickering.

**CFN: 63369 - Application #: 0612/20/PICK**

**Report Prepared by: Stephanie Worrone, extension 5907, email [stephanie.worrone@trca.ca](mailto:stephanie.worrone@trca.ca)**

**For information contact: Steve Heuchert, extension 5311, email [steve.heuchert@trca.ca](mailto:steve.heuchert@trca.ca)**

**Date: October 8, 2020**

### **PICKERING DEVELOPMENTS (SQUIRES) INC. - Duffins Creek Watershed**

The purpose is to undertake road and intersection improvements at Bayly Street and Church Street in the City of Pickering. No in-water work is associated with this project.

**CFN: 62311 - Application #: 0250/20/PICK**

**Report Prepared by: Nathan Jenkins, extension 5508, email [nathan.jenkins@trca.ca](mailto:nathan.jenkins@trca.ca)**

**For information contact: Nathan Jenkins, extension 5508, email [nathan.jenkins@trca.ca](mailto:nathan.jenkins@trca.ca)**

**Date: September 17, 2020**

### **1442 FINCH AVENUE - Duffins Creek Watershed**

The purpose is to construct a detached two storey replacement dwelling with front porch at 1442 Finch Avenue in the City of Pickering.

**CFN: 63681 - Application #: 0947/20/PICK**

**Report Prepared by: Terina Tam, extension 6431, email [terina.tam@trca.ca](mailto:terina.tam@trca.ca)**

**For information contact: Terina Tam, extension 6431, email [terina.tam@trca.ca](mailto:terina.tam@trca.ca)**

**Date: October 9, 2020**

### **3795 YORK DURHAM LINE - Duffins Creek Watershed**

The purpose is to construct a two storey replacement dwelling with attached rear sunroom and deck to the east and attached garage to the north at 3795 York Durham Line in the City of Pickering.

**CFN: 63103 - Application #: 0340/20/PICK**

**Report Prepared by: Stephanie Worrone, extension 5907, email [stephanie.worrone@trca.ca](mailto:stephanie.worrone@trca.ca)**

**For information contact: Steve Heuchert, extension 5311, email [steve.heuchert@trca.ca](mailto:steve.heuchert@trca.ca)**

**Date: September 22, 2020**

### **803 PRIMROSE COURT - Frenchman's Bay Watershed**

The purpose is to replace and extend the existing rear deck at 803 Primrose Court in the City of Pickering.

**CFN: 63673 - Application #: 0902/20/PICK**

**Report Prepared by: Terina Tam, extension 6431, email [terina.tam@trca.ca](mailto:terina.tam@trca.ca)**

**For information contact: Steve Heuchert, extension 5311, email [steve.heuchert@trca.ca](mailto:steve.heuchert@trca.ca)**

**Date: September 29, 2020**



## Item 10.1

### **2016 ERIN GATE BOULEVARD - Frenchman's Bay Watershed**

The purpose is to construct a basement walkout to the existing two-storey detached dwelling at 2016 Erin Gate Boulevard in the City of Pickering.

**CFN: 63676 - Application #: 0896/20/PICK**

**Report Prepared by: Terina Tam, extension 6431, email [terina.tam@trca.ca](mailto:terina.tam@trca.ca)**

**For information contact: Steve Heuchert, extension 5311, email [steve.heuchert@trca.ca](mailto:steve.heuchert@trca.ca)**

**Date: September 25, 2020**

### **CITY OF RICHMOND HILL**

#### **2598508 ONTARIO INC. - Rouge River Watershed**

The purpose is to conduct site grading works associated with the removal of contaminated soil within a Regulated Area of the Rouge River watershed at 850 Elgin Mills Road East in the City of Richmond Hill.

**CFN: 63433 - Application #: 0600/20/RH**

**Report Prepared by: Anthony Sun, extension 5724, email [anthony.sun@trca.ca](mailto:anthony.sun@trca.ca)**

**For information contact: Anthony Sun, extension 5724, email [anthony.sun@trca.ca](mailto:anthony.sun@trca.ca)**

**Date: October 5, 2020**

#### **BLUEGROVE INVESTMENTS INC. - Rouge River Watershed**

The purpose is to conduct extensive restoration works associated with the restoration of a wetland and stream corridor within a Regulated Area of the Rouge River watershed at 1080 Elgin Mills Road East in the City of Richmond Hill.

**CFN: 62030 - Application #: 0926/19/RH**

**Report Prepared by: Anthony Sun, extension 5724, email [anthony.sun@trca.ca](mailto:anthony.sun@trca.ca)**

**For information contact: Anthony Sun, extension 5724, email [anthony.sun@trca.ca](mailto:anthony.sun@trca.ca)**

**Date: September 6, 2019**

#### **28 LORD NELSON COURT - Rouge River Watershed**

The purpose is to undertake works within TRCA's Regulated Area of the Rouge River Watershed to facilitate the construction of a replacement deck. The subject property is located on lands known municipally as 28 Lord Nelson Court, in the City of Richmond Hill.

**CFN: 63579 - Application #: 0882/20/RH**

**Report Prepared by: Diane Pi, extension 5723, email [diane.pi@trca.ca](mailto:diane.pi@trca.ca)**

**For information contact: Diane Pi, extension 5723, email [diane.pi@trca.ca](mailto:diane.pi@trca.ca)**

**Date: September 24, 2020**

### **CITY OF RICHMOND HILL - Rouge River Watershed**

The purpose is to undertake replacement of septic system at Phyllis Rawlinson Park located at 11715 Leslie Street near 19th Avenue, in the City of Richmond Hill. There are no in-water works within the scope of this project.

## Item 10.1

**CFN: 63621 - Application #: 0869/20/RH**

**Report Prepared by: Shirin Varzgani, extension 5785, email shirin.varzgani@trca.ca**

**For information contact: Shirin Varzgani, extension 5785, email shirin.varzgani@trca.ca**

**Date: September 28, 2020**

### **DEERGATE HOLDINGS INC. - Rouge River Watershed**

The purpose is to conduct topsoil stripping, stockpiling of fill material and implementation of sediment and erosion control measures within a TRCA Regulated Area of the Rouge River watershed east of Tributary 2-M on a large vacant parcel at the north-west corner of Leslie Street and 19th Avenue in the City of Richmond Hill. The works are in support of an approved draft plan of subdivision (19T-03013).

**CFN: 62873 - Application #: 0145/20/RH**

**Report Prepared by: Anthony Sun, extension 5724, email anthony.sun@trca.ca**

**For information contact: Anthony Sun, extension 5724, email anthony.sun@trca.ca**

**Date: October 15, 2020**

### **27 QUEENSBOROUGH COURT - Humber River Watershed**

The purpose is to undertake works within TRCA's Regulated Area of the Rouge River Watershed in order to facilitate the construction of an inground swimming pool and associated grading works at 27 Queensborough Court, in the City of Richmond Hill.

**CFN: 63699 - Application #: 0952/20/RH**

**Report Prepared by: Diane Pi, extension 5723, email diane.pi@trca.ca**

**For information contact: Diane Pi, extension 5723, email diane.pi@trca.ca**

**Date: October 19, 2020**

### **ROHAN HOME DESIGNS INC. - Humber River Watershed**

The purpose is to conduct site grading within TRCA's Regulated Area of the Humber River Watershed related to a draft approved plan of subdivision (19T-14012), at 155 Snively Street, in the City of Richmond Hill.

**CFN: 63701 - Application #: 0859/20/RH**

**Report Prepared by: Linda Bui, extension 5289, email linda.bui@trca.ca**

**For information contact: Anthony Sun, extension 5724, email anthony.sun@trca.ca**

**Date: September 17, 2020**

### **CITY OF TORONTO (ETOBICOKE YORK COMMUNITY COUNCIL AREA)**

#### **CITY OF TORONTO - Etobicoke Creek Watershed**

The purpose is to undertake the removal and replacement of an existing boardwalk located at 2 Forty Second Street in Marie Curtis Park, south of Lake Shore Boulevard East, in the City of Toronto. No in-water work is within the scope of this project.

## Item 10.1

**CFN: 62946 - Application #: 0668/20/TOR**

**Report Prepared by: Luka Medved, extension 5766, email luka.medved@trca.ca**

**For information contact: Luka Medved, extension 5766, email luka.medved@trca.ca**

**Date: September 29, 2020**

### **20 KING STREET CRESCENT - Humber River Watershed**

The purpose is to construct a carport to the side of the existing single family dwelling at 20 King Street Crescent in the City of Toronto (Etobicoke York Community Council Area).

**CFN: 62988 - Application #: 0268/20/TOR**

**Report Prepared by: Daniel Pina, extension 5250, email daniel.pina@trca.ca**

**For information contact: Mark Rapus, extension 5259, email mark.rapus@trca.ca**

**Date: September 23, 2020**

### **13 GRENADIER HEIGHTS - Humber River Watershed**

The purpose is to construct a landing and stairs to the rear of the two-storey single family dwelling at 13 Grenadier Heights in the City of Toronto (Toronto and East York Community Council Area).

**CFN: 63669 - Application #: 0886/20/TOR**

**Report Prepared by: Daniel Pina, extension 5250, email daniel.pina@trca.ca**

**For information contact: Mark Rapus, extension 5259, email mark.rapus@trca.ca**

**Date: October 15, 2020**

### **10 ADELINE COURT - Humber River Watershed**

The purpose is to convert an existing basement into a secondary suite and to construct a side deck and stairs to the two-storey single family dwelling at 10 Adeline Court in the City of Toronto (Etobicoke York Community Council Area).

**CFN: 63662 - Application #: 0899/20/TOR**

**Report Prepared by: Daniel Pina, extension 5250, email daniel.pina@trca.ca**

**For information contact: Mark Rapus, extension 5259, email mark.rapus@trca.ca**

**Date: October 5, 2020**

### **57A CAMEO CRESCENT - Humber River Watershed**

The purpose is to construct a detached garage in the rear yard of the existing dwelling at 57A Cameo Crescent in the City of Toronto (Etobicoke York).

**CFN: 63630 - Application #: 0765/20/TOR**

**Report Prepared by: Nicole Moxley, extension 5968, email nicole.moxley@trca.ca**

**For information contact: Nicole Moxley, extension 5968, email nicole.moxley@trca.ca**

**Date: October 5, 2020**

## Item 10.1

### **CITY OF TORONTO (NORTH YORK COMMUNITY COUNCIL AREA)**

#### **CITY OF TORONTO - Don River Watershed**

The purpose is to remove and replace an existing concrete washpad at 25 Old Eglinton Avenue, just west of Bermondsey Road, in the City of Toronto. No in-water work is within the scope of this project.

**CFN: 63308 - Application #: 0643/20/TOR**

**Report Prepared by: Luka Medved, extension 5766, email [luka.medved@trca.ca](mailto:luka.medved@trca.ca)**

**For information contact: Luka Medved, extension 5766, email [luka.medved@trca.ca](mailto:luka.medved@trca.ca)**

**Date: October 27, 2020**

#### **5 MASON BOULEVARD - Don River Watershed**

The purpose is to construct a two storey replacement dwelling at 5 Mason Boulevard in the City of Toronto (North York Community Council Area).

**CFN: 63656 - Application #: 0839/20/TOR**

**Report Prepared by: Anna Lim, extension 5284, email [anna.lim@trca.ca](mailto:anna.lim@trca.ca)**

**For information contact: Anna Lim, extension 5284, email [anna.lim@trca.ca](mailto:anna.lim@trca.ca)**

**Date: October 16, 2020**

#### **MTCC 620 C/O DEL PROPERTY MANAGEMENT - Don River Watershed**

The purpose is to construct waterproofing and concrete repairs along the existing podium, ramps and underground parking garage at 3900 Yonge Street in the City of Toronto. The proposal also includes a new pedestrian walkway, widened driveway and associated retaining wall on the east side of the property towards Yonge Street.

**CFN: 63641 - Application #: 0790/20/TOR**

**Report Prepared by: Terina Tam, extension 6431, email [terina.tam@trca.ca](mailto:terina.tam@trca.ca)**

**For information contact: Mark Rapus, extension 5259, email [mark.rapus@trca.ca](mailto:mark.rapus@trca.ca)**

**Date: August 25, 2020**

#### **4 BRENDAN ROAD - Don River Watershed**

The purpose is to construct a second storey to the existing one storey dwelling at 4 Brendan Road in the City of Toronto (North York Community Council Area).

**CFN: 62993 - Application #: 0273/20/TOR**

**Report Prepared by: Anna Lim, extension 5284, email [anna.lim@trca.ca](mailto:anna.lim@trca.ca)**

**For information contact: Anna Lim, extension 5284, email [anna.lim@trca.ca](mailto:anna.lim@trca.ca)**

**Date: September 24, 2020**

### **CITY OF TORONTO (SCARBOROUGH COMMUNITY COUNCIL AREA)**

#### **AL GERVAIS CHAIR & TABLE RENTALS LTD. - Highland Creek Watershed**

The purpose is to construct a one storey front addition to the existing industrial warehouse at 75 Milner Avenue in the City of Toronto (Scarborough Community Council Area).

## Item 10.1

**CFN: 57128 - Application #: 0043/17/TOR**

**Report Prepared by: Anna Lim, extension 5284, email [anna.lim@trca.ca](mailto:anna.lim@trca.ca)**

**For information contact: Anna Lim, extension 5284, email [anna.lim@trca.ca](mailto:anna.lim@trca.ca)**

**Date: October 22, 2020**

### **35 LYNNDAL ROAD - Waterfront Watershed**

The purpose is to construct a two storey addition to the rear of the existing single family dwelling at 35 Lynndale Road in the City of Toronto (Scarborough Community Council Area).

**CFN: 63040 - Application #: 0289/20/TOR**

**Report Prepared by: Terina Tam, extension 6431, email [terina.tam@trca.ca](mailto:terina.tam@trca.ca)**

**For information contact: Mark Rapus, extension 5259, email [mark.rapus@trca.ca](mailto:mark.rapus@trca.ca)**

**Date: March 27, 2020**

## **CITY OF TORONTO (TORONTO AND EAST YORK COMMUNITY COUNCIL AREA)**

### **CHATELET FINE HOMES INC. - Humber River Watershed**

The purpose is to construct a third storey addition, a three-storey front addition and to replace an existing rear landing and stairs to the existing two-storey apartment building at 238 South Kingsway in the City of Toronto (Toronto and East York Community Council Area). The proposal also involves the creation of two new dwelling units.

**CFN: 61114 - Application #: 0188/19/TOR**

**Report Prepared by: Daniel Pina, extension 5250, email [daniel.pina@trca.ca](mailto:daniel.pina@trca.ca)**

**For information contact: Mark Rapus, extension 5259, email [mark.rapus@trca.ca](mailto:mark.rapus@trca.ca)**

**Date: September 25, 2020**

### **107 MORSE STREET - Don River Watershed**

The purpose is to construct a rear two storey addition, deck and basement walkout to the existing single family dwelling at 107 Morse Street in the City of Toronto (Toronto and East York Community Council Area). The proposed addition will facilitate a secondary suite in the basement. The proposal also includes a rear parking pad and the reconstruction of the front porch and balcony.

**CFN: 63758 - Application #: 0892/20/TOR**

**Report Prepared by: Anna Lim, extension 5284, email [anna.lim@trca.ca](mailto:anna.lim@trca.ca)**

**For information contact: Anna Lim, extension 5284, email [anna.lim@trca.ca](mailto:anna.lim@trca.ca)**

**Date: October 26, 2020**

### **8 SPRUCEDALE PLACE - Don River Watershed**

The purpose is to construct a second storey addition over the existing footprint and to relocate an existing rear landing and stairs to the one-storey single family dwelling at 8 Sprucedale Place in the City of Toronto (Toronto and East York Community Council Area).

## Item 10.1

**CFN: 63670 - Application #: 0887/20/TOR**

**Report Prepared by: Daniel Pina, extension 5250, email [daniel.pina@trca.ca](mailto:daniel.pina@trca.ca)**

**For information contact: Mark Rapus, extension 5259, email [mark.rapus@trca.ca](mailto:mark.rapus@trca.ca)**

**Date: September 28, 2020**

### **29 RIVERVIEW GARDENS - Humber River Watershed**

The purpose is to construct a two-storey rear addition to the existing two-storey single family dwelling at 29 Riverview Gardens in the City of Toronto (Toronto and East York Community Council Area).

**CFN: 62751 - Application #: 0037/20/TOR**

**Report Prepared by: Daniel Pina, extension 5250, email [daniel.pina@trca.ca](mailto:daniel.pina@trca.ca)**

**For information contact: Mark Rapus, extension 5259, email [mark.rapus@trca.ca](mailto:mark.rapus@trca.ca)**

**Date: October 5, 2020**

### **38 SUMMERHILL GARDENS - Don River Watershed**

The purpose is to construct a pool and associated hardscaping at 38 Summerhill Gardens in the City of Toronto (Toronto and East York Community Council Area).

**CFN: 63763 - Application #: 0901/20/TOR**

**Report Prepared by: Daniel Pina, extension 5250, email [daniel.pina@trca.ca](mailto:daniel.pina@trca.ca)**

**For information contact: Mark Rapus, extension 5259, email [mark.rapus@trca.ca](mailto:mark.rapus@trca.ca)**

**Date: October 15, 2020**

## **CITY OF VAUGHAN**

### **42 RIVERSIDE BOULEVARD - Don River Watershed**

The purpose is to undertake works within TRCA's Regulated Area of the Don River watershed in order to facilitate the construction of a 68 sq.m (731 sq.ft) swimming pool/jacuzzi and a 18.5 sq.m (199 sq.ft cabana). The subject property is located on lands known municipally as 42 Riverside Boulevard, in the City of Vaughan.

**CFN: 63695 - Application #: 0832/20/VAUG**

**Report Prepared by: Hamedeh Razavi, extension 5256, email [hamedeh.razavi@trca.ca](mailto:hamedeh.razavi@trca.ca)**

**For information contact: Hamedeh Razavi, extension 5256, email [hamedeh.razavi@trca.ca](mailto:hamedeh.razavi@trca.ca)**

**Date: September 11, 2020**

### **38 KLAMATH COURT - Don River Watershed**

The purpose is to undertake works within TRCA's Regulated Area of the Don River Watershed in order to facilitate the construction of a 30.6 sq.m (329 sq.ft) swimming pool. The subject property is located on lands known municipally as 38 Klamath Court, in the City of Vaughan.

## Item 10.1

**CFN: 63752 - Application #: 0923/20/VAUG**

**Report Prepared by: Hamedeh Razavi, extension 5256, email [hamedeh.razavi@trca.ca](mailto:hamedeh.razavi@trca.ca)**

**For information contact: Hamedeh Razavi, extension 5256, email [hamedeh.razavi@trca.ca](mailto:hamedeh.razavi@trca.ca)**

**Date: October 2, 2020**

### **REGIONAL MUNICIPALITY OF YORK - Don River Watershed**

The purpose is to undertake road widening works on Major Mackenzie Drive from Highway 400 to Jane Street. The proposed works include widening of the road from an existing four-lane rural/urban mix cross section to a six-lane fully urban cross section with active transportation facilities on the south side of Major Mackenzie Drive. The proposed works involve enhancing streetscaping, modification to the bridge over Highway 400, highway interchange ramp reconfiguration, widening of an underpass, storm drainage system and reconstruction of signalized intersections. In water works are required for the proposed works.

**CFN: 61912 - Application #: 0904/19/VAUG**

**Report Prepared by: Harsimrat Pruthi, extension 5744, email [harsimrat.pruthi@trca.ca](mailto:harsimrat.pruthi@trca.ca)**

**For information contact: Harsimrat Pruthi, extension 5744, email [harsimrat.pruthi@trca.ca](mailto:harsimrat.pruthi@trca.ca)**

**Date: October 2, 2020**

### **279 TREELAWN BOULEVARD - Humber River Watershed**

The purpose is to undertake works within TRCA's Regulated Area of the Humber River watershed in order to facilitate the construction of a 35.12 sq. m. swimming pool, 26.40 sq. m. cabana and replacement retaining wall system. The subject property is located on lands known municipally as 279 Treelawn Boulevard, in the City of Vaughan.

**CFN: 63478 - Application #: 0706/20/VAUG**

**Report Prepared by: Stephen Bohan, extension 5743, email [stephen.bohan@trca.ca](mailto:stephen.bohan@trca.ca)**

**For information contact: Adam Miller, extension 5244, email [adam.miller@trca.ca](mailto:adam.miller@trca.ca)**

**Date: October 6, 2020**

## **TOWN OF AJAX**

### **110 CHRISTENA CRESCENT - Duffins Creek Watershed**

The purpose is to construct a detached garage on the west portion of an existing residential site located at 110 Christena Crescent in the Town of Ajax.

**CFN: 63214 - Application #: 0454/20/AJAX**

**Report Prepared by: Stephanie Worrone, extension 5907, email [stephanie.worrone@trca.ca](mailto:stephanie.worrone@trca.ca)**

**For information contact: Steve Heuchert, extension 5311, email [steve.heuchert@trca.ca](mailto:steve.heuchert@trca.ca)**

**Date: October 14, 2020**

### **CPSP AJAX NOMINEE INC. - Carruthers Creek Watershed**

The purpose is to facilitate the necessary site servicing associated with a one-storey industrial building located on the southeast corner of Rossland Road East and Salem Road in the Town of Ajax.

## Item 10.1

**CFN: 63359 - Application #: 0588/20/AJAX**

**Report Prepared by: Stephanie Worrone, extension 5907, email [stephanie.worrone@trca.ca](mailto:stephanie.worrone@trca.ca)**

**For information contact: Steve Heuchert, extension 5311, email [steve.heuchert@trca.ca](mailto:steve.heuchert@trca.ca)**

**Date: September 22, 2020**

### **TOWN OF CALEDON**

#### **19 NATUREVIEW COURT - Humber River Watershed**

The purpose is to construct an inground pool and patio at 19 Natureview Court, in the Town of Caledon.

**CFN: 63746 - Application #: 0918/20/CAL**

**Report Prepared by: Jason Wagler, extension 5370, email [jason.wagler@trca.ca](mailto:jason.wagler@trca.ca)**

**For information contact: Jason Wagler, extension 5370, email [jason.wagler@trca.ca](mailto:jason.wagler@trca.ca)**

**Date: October 5, 2020**

#### **120 SACKVILLE STREET - Humber River Watershed**

The purpose is to undertake works within TRCA's Regulated Area of the Humber River Watershed in order to facilitate the construction of a 63.5 sq.m. (684 sq.ft) in-ground pool with an associated 33 sq.m. (357 sq.ft.) cabana. The subject property is located on lands known municipally as 120 Sackville Street, in the Town of Caledon.

**CFN: 63310 - Application #: 0520/20/CAL**

**Report Prepared by: Jason Wagler, extension 5370, email [jason.wagler@trca.ca](mailto:jason.wagler@trca.ca)**

**For information contact: Jason Wagler, extension 5370, email [jason.wagler@trca.ca](mailto:jason.wagler@trca.ca)**

**Date: June 12, 2020**

#### **14452 MCLAUGHLIN ROAD - Humber River Watershed**

The purpose is to undertake works within TRCA's Regulated Area of the Humber River Watershed in order to facilitate the construction of a 33.45 sq.m. (360 sq. ft.) accessory storage building. The subject property is located on lands known municipally as 14452 McLaughlin Road, in the Town of Caledon.

**CFN: 63454 - Application #: 0660/20/CAL**

**Report Prepared by: Jason Wagler, extension 5370, email [jason.wagler@trca.ca](mailto:jason.wagler@trca.ca)**

**For information contact: Jason Wagler, extension 5370, email [jason.wagler@trca.ca](mailto:jason.wagler@trca.ca)**

**Date: July 27, 2020**

#### **TRILLWOOD RESIDENCE - Humber River Watershed**

The purpose is to facilitate the replacement of a septic system within TRCA's regulated area of the Humber River Watershed. The subject property is located on lands known municipally as 19560 Glen Haffy Road in the Town of Caledon.



**CFN: 63720 - Application #: 0980/20/CAL**

**Report Prepared by: Tychon Carter-Newman, extension 5936, email [tychon.carter-newman@trca.ca](mailto:tychon.carter-newman@trca.ca)**

**For information contact: Tychon Carter-Newman, extension 5936, email [tychon.carter-newman@trca.ca](mailto:tychon.carter-newman@trca.ca)**

**Date: October 16, 2020**

### **TOWN OF WHITCHURCH-STOUFFVILLE**

#### **11731 TENTH LINE DEVELOPMENTS LIMITED - Duffins Creek Watershed**

The purpose is to facilitate, within TRCA's Regulated Area of the Duffins Creek watershed, preliminary site grading to support a future subdivision on the subject property. The subject property is located at 11731 Tenth Line in the Town of Whitchurch-Stouffville.

**CFN: 59496 - Application #: 0273/18/WS**

**Report Prepared by: Jackie Burkart, extension 5304, email [jackie.burkart@trca.ca](mailto:jackie.burkart@trca.ca)**

**For information contact: Jackie Burkart, extension 5304, email [jackie.burkart@trca.ca](mailto:jackie.burkart@trca.ca)**

**Date: April 2, 2018**

#### **BELL CANADA - Rouge River Watershed**

The purpose is to undertake relocation and re-construction of a manhole and installation of communication conduits at the intersection of Highway 48 and Main Street/Stouffville Road. There are no in-water works involved within the scope of this project.

**CFN: 62283 - Application #: 0187/20/WS**

**Report Prepared by: Shirin Varzgani, extension 5785, email [shirin.varzgani@trca.ca](mailto:shirin.varzgani@trca.ca)**

**For information contact: Shirin Varzgani, extension 5785, email [shirin.varzgani@trca.ca](mailto:shirin.varzgani@trca.ca)**

**Date: October 9, 2020**

#### **SORBARA/L & M. G.P. INC. - Duffins Creek Watershed**

The purpose is to facilitate, within TRCA's Regulated Area of the Duffins Creek watershed, the construction of a pedestrian crossing of a stream corridor, a cut and fill undertaking within the flood plain, and restoration plantings, on lands known municipally as 11742 Tenth Line, in the Town of Whitchurch-Stouffville.

**CFN: 62025 - Application #: 0906/19/WS**

**Report Prepared by: Jackie Burkart, extension 5304, email [jackie.burkart@trca.ca](mailto:jackie.burkart@trca.ca)**

**For information contact: Jackie Burkart, extension 5304, email [jackie.burkart@trca.ca](mailto:jackie.burkart@trca.ca)**

**Date: August 30, 2019**

### **TOWNSHIP OF KING**

#### **7725 16TH SIDEROAD - Humber River Watershed**

The purpose is to facilitate, within TRCA's Regulated Area of the Humber River Watershed, the development of a new 337.0 sq. m. (3627 sq. ft.) residential dwelling, 114 sq. m. (1227 sq. ft.) garage, driveway, and septic system on lands known municipally as 7725 16th Sideroad, in the Township of King.

## Item 10.1

**CFN: 63734 - Application #: 0968/20/KING**

**Report Prepared by: Anthony Syhlonyk, extension 5272, email [anthony.syhlonyk@trca.ca](mailto:anthony.syhlonyk@trca.ca)**

**For information contact: Jason Wagler, extension 5370, email [jason.wagler@trca.ca](mailto:jason.wagler@trca.ca)**

**Date: October 14, 2020**

### **13340 WESTON ROAD - Humber River Watershed**

The purpose is to facilitate the construction of a 797 square meter dwelling, deck and indoor pool in the TRCA's regulated area of the Humber River Watershed. The subject property is located on lands known municipally as 13340 Weston Road in the Township of King.

**CFN: 63314 - Application #: 0514/20/KING**

**Report Prepared by: Tychon Carter-Newman, extension 5936, email [tychon.carter-newman@trca.ca](mailto:tychon.carter-newman@trca.ca)**

**For information contact: Jason Wagler, extension 5370, email [jason.wagler@trca.ca](mailto:jason.wagler@trca.ca)**

**Date: June 11, 2020**

### **THE ESTATE OF WILLIAM CHARLES LOHNES - Humber River Watershed**

The purpose is to facilitate, within TRCA's Regulated Area of the Humber River Watershed, the development of a 125 sq. m. garage, 132 sq. m. second floor addition, 35 sq. m. pool, septic system, and 24 sq m. cabana on lands known municipally as 110 Elmpine Trail, in the Township of King.

**CFN: 63439 - Application #: 0638/20/KING**

**Report Prepared by: Anthony Syhlonyk, extension 5272, email [anthony.syhlonyk@trca.ca](mailto:anthony.syhlonyk@trca.ca)**

**For information contact: Jason Wagler, extension 5370, email [jason.wagler@trca.ca](mailto:jason.wagler@trca.ca)**

**Date: September 30, 2020**

### **12740 MILL ROAD - Humber River Watershed**

The purpose is to construct a 36 square metre agricultural accessory structure (sugar shack) at 12740 Mill Road, in the Township of King.

**CFN: 63735 - Application #: 0969/20/KING**

**Report Prepared by: Jason Wagler, extension 5370, email [jason.wagler@trca.ca](mailto:jason.wagler@trca.ca)**

**For information contact: Jason Wagler, extension 5370, email [jason.wagler@trca.ca](mailto:jason.wagler@trca.ca)**

**Date: October 14, 2020**

### **PERMISSION FOR ROUTINE INFRASTRUCTURE WORKS FOR RECEIPT – STAFF APPROVED AND ISSUED**

Permission for Routine Infrastructure Works, including Emergency Infrastructure Works permissions, are subject to authorization by staff designated as Enforcement Officers as per Authority Res. #A198/13 and #A103/15, respectively. All routine and emergency infrastructure works are located within a regulated area, generally within or adjacent to the hazard or natural feature and in the opinion of staff do not affect the control of flooding, erosion, dynamic beaches, pollution or the conservation of land.

### **CITY OF MARKHAM**

#### **ENBRIDGE GAS INC.**

To undertake sewer, watermain or utility installation or maintenance within a future roadway and within a new subdivision located west of the intersection of Kennedy Road and Wilfred Murison Avenue, in the City of Markham, Rouge River Watershed, as located on property owned by the City of Markham under Franchise Agreement with Enbridge Gas Inc. The purpose is to install a NPS 4 PE IP gas pipeline within a new subdivision (approved under TRCA permit C-200533) located west of the intersection of Kennedy Road and Wilfred Murison Avenue, in the City of Markham. No in-water work is associated with this project.

**CFN: 63628 - Application #: 0889/20/MARK**

**Report Prepared by: Nathan Jenkins, extension 5508, email [nathan.jenkins@trca.ca](mailto:nathan.jenkins@trca.ca)**

**For information contact: Nathan Jenkins, extension 5508, email [nathan.jenkins@trca.ca](mailto:nathan.jenkins@trca.ca)**

**Date: October 9, 2020**

### **REGIONAL MUNICIPALITY OF YORK**

To undertake sewer and watermain or utility watercourse crossing by trenchless technology on McCowan Road from Bur Oak Avenue to Castlemore Avenue, in the City of Markham, Rouge River Watershed as located on property owned by the Regional Municipality of York. The purpose is to undertake installation of high density polyethylene (HDPE) conduit, crossing a culvert on the east side of McCowan Road, from Bur Oak Avenue to Castlemore Avenue. The proposed works include installation of 2- 47.2mm HDPE conduits and fibre optic cable through the conduit. No in-water works are within the scope of this project.

**CFN: 63159 - Application #: 0440/20/MARK**

**Report Prepared by: Nasim Shakouri, extension 5798, email [nasim.shakouri@trca.ca](mailto:nasim.shakouri@trca.ca)**

**For information contact: Nasim Shakouri, extension 5798, email [nasim.shakouri@trca.ca](mailto:nasim.shakouri@trca.ca)**

**Date: October 2, 2020**

### **REGIONAL MUNICIPALITY OF YORK**

To undertake sewer and watermain or utility watercourse crossing by trenchless technology on Major Mackenzie Drive East and Woodbine Avenue, in the City of Markham, Rouge River Watershed as located on property owned by the Regional Municipality of York. The purpose is to undertake installation of high-density polyethylene (HDPE) conduit on the south side of Major Mackenzie Drive East and Woodbine Avenue. The proposed works include installation of 2 - 47.2 mm HDPE conduits and fibre optic cable through the conduit and one 762 mm X 1219 mm

## Item 10.1

X 610 mm HDPE handwell. The works also include installation of new aerial fibre optic cable on five existing hydro poles. No in-water works are within the scope of this project.

**CFN: 63162 - Application #: 0498/20/MARK**

**Report Prepared by: Nasim Shakouri, extension 5798, email [nasim.shakouri@trca.ca](mailto:nasim.shakouri@trca.ca)**

**For information contact: Nasim Shakouri, extension 5798, email [nasim.shakouri@trca.ca](mailto:nasim.shakouri@trca.ca)**

**Date: October 16, 2020**

### **REGIONAL MUNICIPALITY OF YORK**

To undertake drainage structure general maintenance on the west side of York Durham Line from Concession Road 8 to 200m north of Concession Road 8, in the City of Markham, Duffins Creek Watershed and east side of McCowan Road from Bethesda Side Road to 12975 McCowan Road; 12859 McCowan Road; and 12975 McCowan Road, in the City of Markham, Rouge River Watershed as located on property owned by the Regional Municipality of York.

The purpose is to undertake road side maintenance work including ditching works at: west side of York Durham Line from Concession Road 8 to 200m north of Concession Road 8; and east side of McCowan Road from Bethesda Side Road to 12975 McCowan Road. The proposed works also include driveway culvert removal and replacement works at: 12859 McCowan Road and 12975 McCowan Road. The works will be undertaken in dry.

**CFN: 63521 - Application #: 0758/20/MARK**

**Report Prepared by: Nasim Shakouri, extension 5798, email [nasim.shakouri@trca.ca](mailto:nasim.shakouri@trca.ca)**

**For information contact: Nasim Shakouri, extension 5798, email [nasim.shakouri@trca.ca](mailto:nasim.shakouri@trca.ca)**

**Date: October 20, 2020**

### **REGIONAL MUNICIPALITY OF YORK**

To undertake sewer and watermain or utility watercourse crossing by trenchless technology on Carlton Road and Main Street Unionville, in the City of Markham, Rouge River Watershed as located on property owned by the City of Markham. The purpose is to undertake installation of high-density polyethylene (HDPE) conduit on the north side of Carlton Road crossing Main Street Unionville. The proposed works include installation of 2 - 47.2 mm HDPE conduits and fibre optic cable through the conduit and three 762 mm X 1219 mm X 610 mm HDPE handwells. The proposed conduit will be installed below the culverts under wooden pedestrian bridge and will be placed along the metal pedestrian bridge side on the Rouge River Tributary located on north side of Carlton Road. No in-water works are within the scope of this project.

**CFN: 63522 - Application #: 0757/20/MARK**

**Report Prepared by: Nasim Shakouri, extension 5798, email [nasim.shakouri@trca.ca](mailto:nasim.shakouri@trca.ca)**

**For information contact: Nasim Shakouri, extension 5798, email [nasim.shakouri@trca.ca](mailto:nasim.shakouri@trca.ca)**

**Date: October 27, 2020**

### **CITY OF PICKERING**

#### **REGIONAL MUNICIPALITY OF YORK**

To undertake sewer, watermain or utility installation or maintenance within an existing roadway on Bayly Street east of Toy Avenue, in the City of Pickering, Frenchman's Bay Watershed as located on property owned by Pickering Developments Inc. with an existing easement for the Regional Municipality of York Primary Trunk Sewer alignment and Road Occupancy Permit from

## Item 10.1

the Regional Municipality of Durham. The purpose is to undertake condition assessment work on Primary Trunk Sewer on north side of Bayly Street, east of Toy Avenue, in the City of Pickering. The proposed coring work will involve 2x2x2 m excavation to expose the sewer pipe, extract concrete core samples, backfilling the excavation and restoring disturbed area. The works will be confined to the Regional Municipality of York's existing easement on Primary Trunk Sewer and road right of way. No in-water works are associated with this project.

**CFN: 63602 - Application #: 0898/20/PICK**

**Report Prepared by: Harsimrat Pruthi, extension 5744, email [harsimrat.pruthi@trca.ca](mailto:harsimrat.pruthi@trca.ca)**

**For information contact: Harsimrat Pruthi, extension 5744, email [harsimrat.pruthi@trca.ca](mailto:harsimrat.pruthi@trca.ca)**

**Date: October 23, 2020**

### **CITY OF TORONTO (ETOBICOKE YORK COMMUNITY COUNCIL AREA)**

#### **CITY OF TORONTO**

To undertake sewer, watermain or utility installation or maintenance within an existing roadway on Clairton Crescent, located east of Scarlett Road, in the City of Toronto (Etobicoke York Community Council Area), Humber River Watershed as located on property owned by City of Toronto. The purpose is to rehabilitate the existing watermain on Clairton Crescent, located east of Scarlett Road, in the City of Toronto. No in-water work is within the scope of this project.

**CFN: 63511 - Application #: 0730/20/TOR**

**Report Prepared by: Sierra Camilleri, extension 5631, email [sierra.camilleri@trca.ca](mailto:sierra.camilleri@trca.ca)**

**For information contact: Sierra Camilleri, extension 5631, email [sierra.camilleri@trca.ca](mailto:sierra.camilleri@trca.ca)**

**Date: October 28, 2020**

#### **CITY OF TORONTO**

To undertake structure maintenance on Van Dusen Boulevard located between Vanellan Court and Thompson Avenue, in the City of Toronto (Etobicoke York Community Council Area), Mimico Creek Watershed as located on property owned by the City of Toronto. The purpose is to undertake the emergency removal of an existing failed pedestrian bridge on Van Dusen Boulevard, located between Vanellan Court and Thompson Avenue, in the City of Toronto. In/near water works will occur as part of the pedestrian bridge removal.

**CFN: 63523 - Application #: 0750/20/TOR**

**Report Prepared by: Luka Medved, extension 5766, email [luka.medved@trca.ca](mailto:luka.medved@trca.ca)**

**For information contact: Luka Medved, extension 5766, email [luka.medved@trca.ca](mailto:luka.medved@trca.ca)**

**Date: September 30, 2020**

#### **CITY OF TORONTO**

To undertake sewer, watermain or utility installation or maintenance within an existing roadway on Martin Grove Road, north of Rathburn Road, in the City of Toronto (Etobicoke York Community Council Area), Mimico Creek Watershed as located on property owned by the City of Toronto and the Toronto and Region Conservation Authority under Management Agreement with the City of Toronto. The purpose is to conduct a geotechnical investigation within Ravenscrest Park off of Martin Grove Road, north of Rathburn Road, in the City of Toronto. No in-water work is within the scope of this project.

## Item 10.1

**CFN: 63527 - Application #: 0760/20/TOR**

**Report Prepared by: Sierra Camilleri, extension 5631, email [sierra.camilleri@trca.ca](mailto:sierra.camilleri@trca.ca)**

**For information contact: Luka Medved, extension 5766, email [luka.medved@trca.ca](mailto:luka.medved@trca.ca)**

**Date: October 14, 2020**

### **ENBRIDGE GAS INC.**

To undertake sewer, watermain or utility installation or maintenance within a future roadway and within a new subdivision located northeast of the intersection of Humberwood Boulevard and Rexdale Boulevard, in the City of Toronto, Humber River Watershed, as located on property owned by the City of Toronto under Franchise Agreement with Enbridge Gas Inc. The purpose is to install a NPS 4 PE IP gas pipeline within a new subdivision (approved under TRCA permit C-190355) located northeast of the intersection of Humberwood Boulevard and Rexdale Boulevard, in the City of Toronto. No in-water work is associated with this project.

**CFN: 63614 - Application #: 0843/20/TOR**

**Report Prepared by: Nathan Jenkins, extension 5508, email [nathan.jenkins@trca.ca](mailto:nathan.jenkins@trca.ca)**

**For information contact: Nathan Jenkins, extension 5508, email [nathan.jenkins@trca.ca](mailto:nathan.jenkins@trca.ca)**

**Date: October 9, 2020**

### **SUN-CANADIAN PIPE LINES COMPANY LIMITED**

To undertake sewer, watermain or utility installation or maintenance within an existing roadway within a transmission corridor, northwest of Albion Road and Irwin Road, in the City of Toronto (Etobicoke York Community Council Area), Humber River Watershed as located on the property owned by Infrastructure Ontario; the City of Toronto and the Toronto and Region Conservation Authority under Management Agreement with the City of Toronto. The purpose is to conduct an integrity dig to inspect and determine the condition of an existing pipeline within a transmission corridor, northwest of Albion Road and Irwin Road, in the City of Toronto. No in-water works are within the scope of the project.

**CFN: 63155 - Application #: 0428/20/TOR**

**Report Prepared by: Luka Medved, extension 5766, email [luka.medved@trca.ca](mailto:luka.medved@trca.ca)**

**For information contact: Luka Medved, extension 5766, email [luka.medved@trca.ca](mailto:luka.medved@trca.ca)**

**Date: October 6, 2020**

### **CITY OF TORONTO (NORTH YORK COMMUNITY COUNCIL AREA)**

#### **CITY OF TORONTO**

To undertake sewer, watermain or utility installation or maintenance within an existing roadway on Sheppard Avenue East and Buchan Court, between Leslie Street and Shaughnessy Boulevard, in the City of Toronto (North York Community Council Area), Don River Watershed as located on property owned by City of Toronto. The purpose is to rehabilitate the existing watermain on Sheppard Avenue East and Buchan Court, between Leslie Street and Shaughnessy Boulevard, in the City of Toronto. No in-water work is within the scope of this project.

## Item 10.1

**CFN: 63514 - Application #: 0733/20/TOR**

**Report Prepared by: Sierra Camilleri, extension 5631, email [sierra.camilleri@trca.ca](mailto:sierra.camilleri@trca.ca)**

**For information contact: Sierra Camilleri, extension 5631, email [sierra.camilleri@trca.ca](mailto:sierra.camilleri@trca.ca)**

**Date: October 28, 2020**

### **CITY OF TORONTO**

To undertake sewer, watermain or utility installation or maintenance within an existing roadway on Silvergrove Road, from Northdale Road to Bannatyne Drive, in the City of Toronto (North York Community Council Area), Don River Watershed as located on property owned by City of Toronto. The purpose is to rehabilitate the existing watermain on Silvergrove Road, from Northdale Road to Bannatyne Drive, in the City of Toronto. No in-water work is within the scope of this project.

**CFN: 63515 - Application #: 0734/20/TOR**

**Report Prepared by: Sierra Camilleri, extension 5631, email [sierra.camilleri@trca.ca](mailto:sierra.camilleri@trca.ca)**

**For information contact: Sierra Camilleri, extension 5631, email [sierra.camilleri@trca.ca](mailto:sierra.camilleri@trca.ca)**

**Date: October 28, 2020**

### **CITY OF TORONTO**

To undertake borehole investigations within G Ross Lord Park, located at 740 Finch Avenue West, in the City of Toronto (North York Community Council Area), Don River Watershed as located on property owned by the City of Toronto and the Toronto and Region Conservation Authority under Management Agreement with the City of Toronto. The purpose is to conduct a borehole investigation in support of the forthcoming Maple Collector sanitary trunk sewer rehabilitation works proposed in G. Ross Lord Park, located at 740 Finch Avenue West, in the City of Toronto. No in-water work is within the scope of this project.

**CFN: 63526 - Application #: 0756/20/TOR**

**Report Prepared by: Luka Medved, extension 5766, email [luka.medved@trca.ca](mailto:luka.medved@trca.ca)**

**For information contact: Luka Medved, extension 5766, email [luka.medved@trca.ca](mailto:luka.medved@trca.ca)**

**Date: October 7, 2020**

### **CITY OF TORONTO**

To undertake sewer, watermain or utility installation or maintenance within an existing roadway on Steeles Avenue East, between Dufferin Street and Hidden Trail, in the City of Toronto (North York Community Council Area), Don River Watershed as located on property owned by the City of Toronto. The purpose is to reline an existing 300 mm diameter watermain on Steeles Avenue East, between Dufferin Street and Hidden Trail, in the City of Toronto. No in-water work is within the scope of this project.

**CFN: 63779 - Application #: 0890/20/TOR**

**Report Prepared by: Luka Medved, extension 5766, email [luka.medved@trca.ca](mailto:luka.medved@trca.ca)**

**For information contact: Luka Medved, extension 5766, email [luka.medved@trca.ca](mailto:luka.medved@trca.ca)**

**Date: September 30, 2020**

## Item 10.1

### **ENBRIDGE GAS INC.**

To undertake sewer, watermain or utility installation or maintenance within an existing roadway crossing on Leslie Street at Inn On The Park Drive, in the City of Toronto, Don River Watershed, as located on property owned by the City of Toronto under Franchise Agreement with Enbridge Gas Inc. The purpose is to install a NPS 4 ST YJ HP gas pipeline crossing on Leslie Street at Inn On The Park Drive, in the City of Toronto. No in-water work is associated with this project.

**CFN: 63617 - Application #: 0867/20/TOR**

**Report Prepared by: Nathan Jenkins, extension 5508, email [nathan.jenkins@trca.ca](mailto:nathan.jenkins@trca.ca)**

**For information contact: Nathan Jenkins, extension 5508, email [nathan.jenkins@trca.ca](mailto:nathan.jenkins@trca.ca)**

**Date: October 9, 2020**

### **ENBRIDGE GAS INC.**

To undertake sewer, watermain or utility installation or maintenance within an existing roadway at 129 Coldstream Avenue, located southwest of the intersection of Avenue Road and Lawrence Avenue, in the City of Toronto, Don River Watershed, as located on property owned by a private landowner to whom Enbridge Gas Inc. is providing service at their request and on property owned by the City of Toronto under Franchise Agreement with Enbridge Gas Inc. The purpose is to install a NPS 1 PE IP gas pipeline at 129 Coldstream Avenue, located southwest of the intersection of Avenue Road and Lawrence Avenue, in the City of Toronto. No in-water work is associated with this project.

**CFN: 63790 - Application #: 0934/20/TOR**

**Report Prepared by: Nathan Jenkins, extension 5508, email [nathan.jenkins@trca.ca](mailto:nathan.jenkins@trca.ca)**

**For information contact: Nathan Jenkins, extension 5508, email [nathan.jenkins@trca.ca](mailto:nathan.jenkins@trca.ca)**

**Date: October 20, 2020**

### **CITY OF TORONTO (SCARBOROUGH COMMUNITY COUNCIL AREA)**

#### **CITY OF TORONTO**

To undertake sewer, watermain or utility installation or maintenance within an existing roadway on L'Amoreaux Drive from Bridletown Circle to Birchmount Road, in the City of Toronto (Scarborough Community Council Area), Highland Creek Watershed as located on property owned by City of Toronto. The purpose is to rehabilitate the existing watermain on L'Amoreaux Drive, from Bridletown Circle to Birchmount Road, in the City of Toronto. No in-water work is within the scope of this project.

**CFN: 63512 - Application #: 0731/20/TOR**

**Report Prepared by: Sierra Camilleri, extension 5631, email [sierra.camilleri@trca.ca](mailto:sierra.camilleri@trca.ca)**

**For information contact: Sierra Camilleri, extension 5631, email [sierra.camilleri@trca.ca](mailto:sierra.camilleri@trca.ca)**

**Date: October 28, 2020**

#### **CITY OF TORONTO**

To undertake sewer, watermain or utility installation or maintenance within an existing roadway on Production Drive, located south of Progress Avenue, in the City of Toronto (Scarborough Community Council Area), Highland Creek Watershed as located on property owned by City of Toronto. The purpose is to rehabilitate the existing watermain on Production Drive, located



## Item 10.1

south of Progress Avenue, in the City of Toronto. No in-water work is within the scope of this project.

**CFN: 63513 - Application #: 0732/20/TOR**

**Report Prepared by: Sierra Camilleri, extension 5631, email [sierra.camilleri@trca.ca](mailto:sierra.camilleri@trca.ca)**

**For information contact: Sierra Camilleri, extension 5631, email [sierra.camilleri@trca.ca](mailto:sierra.camilleri@trca.ca)**

**Date: October 28, 2020**

### **CITY OF TORONTO**

To undertake sewer, watermain or utility installation or maintenance within an existing roadway on Tower Drive, Willowhurst Crescent and Ilfracombe Crescent, between Warden Avenue and Ellington Drive, in the City of Toronto (Scarborough Community Council Area), Don River Watershed as located on property owned by City of Toronto. The purpose is to rehabilitate the existing watermain on Tower Drive, Willowhurst Crescent and Ilfracombe Crescent, between Warden Avenue and Ellington Drive, in the City of Toronto. No in-water work is within the scope of this project.

**CFN: 63516 - Application #: 0735/20/TOR**

**Report Prepared by: Sierra Camilleri, extension 5631, email [sierra.camilleri@trca.ca](mailto:sierra.camilleri@trca.ca)**

**For information contact: Sierra Camilleri, extension 5631, email [sierra.camilleri@trca.ca](mailto:sierra.camilleri@trca.ca)**

**Date: October 28, 2020**

### **CITY OF TORONTO**

To undertake road/pathway resurfacing or reconstruction, undertake sewer, watermain or utility installation or maintenance within an existing roadway on Birchmount Road, located between 2520 Birchmount Road and 2550 Birchmount Road, in the City of Toronto (Scarborough Community Council Area), Highland Creek Watershed as located on property owned by the City of Toronto. The purpose is to undertake road reconstruction on Birchmount Road, located between 2520 Birchmount Road and 2550 Birchmount Road, in the City of Toronto. No in-water work is within the scope of this project.

**CFN: 63612 - Application #: 0831/20/TOR**

**Report Prepared by: Sierra Camilleri, extension 5631, email [sierra.camilleri@trca.ca](mailto:sierra.camilleri@trca.ca)**

**For information contact: Sierra Camilleri, extension 5631, email [sierra.camilleri@trca.ca](mailto:sierra.camilleri@trca.ca)**

**Date: October 19, 2020**

### **CITY OF TORONTO (TORONTO AND EAST YORK COMMUNITY COUNCIL AREA)**

#### **CITY OF TORONTO**

To undertake road/pathway resurfacing or reconstruction at 1955 Lake Shore Boulevard West in Sir Casimir Gzowski Park, just south of Lake Shore Boulevard West, in the City of Toronto (Toronto and East York Community Council Area), Waterfront Watershed as located on property owned by the City of Toronto. The purpose is to undertake the removal and replacement of an existing asphalt walkway located at 1955 Lake Shore Boulevard West in Sir Casimir Gzowski Park, just south of Lake Shore Boulevard West, in the City of Toronto. No in-water work is within the scope of this project.

## Item 10.1

**CFN: 63499 - Application #: 0672/20/TOR**

**Report Prepared by: Sierra Camilleri, extension 5631, email [sierra.camilleri@trca.ca](mailto:sierra.camilleri@trca.ca)**

**For information contact: Luka Medved, extension 5766, email [luka.medved@trca.ca](mailto:luka.medved@trca.ca)**

**Date: October 1, 2020**

### **ENBRIDGE GAS INC.**

To undertake sewer, watermain or utility installation or maintenance within an existing roadway at 1926 and 1928 Lake Shore Boulevard West and on Lake Shore Boulevard West from approximately Ellis Avenue to Windermere Avenue and at the Lake Shore Boulevard West and Windermere Avenue intersection, in the City of Toronto, Waterfront Watershed, as located on property owned by a private landowner to whom Enbridge Gas Inc. is providing service at their request and on property owned by the City of Toronto under Franchise Agreement with Enbridge Gas Inc. The purpose is to install a NPS 2 ST YJ HP gas pipeline at 1926 and 1928 Lake Shore Boulevard West and on Lake Shore Boulevard West from approximately Ellis Avenue to Windermere Avenue and at the Lake Shore Boulevard West and Windermere Avenue intersection, in the City of Toronto. No in-water work is associated with this project.

**CFN: 63793 - Application #: 0940/20/TOR**

**Report Prepared by: Nathan Jenkins, extension 5508, email [nathan.jenkins@trca.ca](mailto:nathan.jenkins@trca.ca)**

**For information contact: Nathan Jenkins, extension 5508, email [nathan.jenkins@trca.ca](mailto:nathan.jenkins@trca.ca)**

**Date: October 20, 2020**

### **CITY OF VAUGHAN**

#### **BELL CANADA**

To undertake sewer, watermain or utility installation or maintenance within an existing roadway on Langstaff Road between Islington Avenue and Pine Valley Drive, in the City of Vaughan, Humber River Watershed as located on property owned by the Regional Municipality of York. The purpose is to install 100 mm diameter HDPE duct within the road right-of-way (ROW) of Langstaff Road between Islington Avenue and Pine Valley Drive, in the City of Vaughan. No in-water works are within the scope of the project.

**CFN: 63609 - Application #: 0824/20/VAUG**

**Report Prepared by: Manirul Islam, extension 5715, email [manirul.islam@trca.ca](mailto:manirul.islam@trca.ca)**

**For information contact: Manirul Islam, extension 5715, email [manirul.islam@trca.ca](mailto:manirul.islam@trca.ca)**

**Date: October 9, 2020**

### **TOWN OF CALEDON**

#### **REGIONAL MUNICIPALITY OF PEEL**

To undertake drainage structure general maintenance on The Gore Road approximately 800 m north of Mayfield Road, in the Town of Caledon, Humber River Watershed as located on property owned by the Regional Municipality of Peel. The purpose is to reline three existing culverts located on The Gore Road approximately 800 m north of Mayfield Road in the Town of Caledon.

## Item 10.1

**CFN: 63525 - Application #: 0755/20/CAL**

**Report Prepared by: Emma Benko, extension 5648, email [emma.benko@trca.ca](mailto:emma.benko@trca.ca)**

**For information contact: Emma Benko, extension 5648, email [emma.benko@trca.ca](mailto:emma.benko@trca.ca)**

**Date: September 28, 2020**

### **TOWN OF WHITCHURCH-STOUFFVILLE**

#### **BELL CANADA**

To undertake sewer and watermain or utility watercourse crossing by trenchless technology at 3291 Stouffville Road near Warden Avenue, in the Town of Whitchurch-Stouffville, Rouge River Watershed as located on property owned by the Regional Municipality of York. The purpose is to undertake conduit installation across Stouffville Road at 3291 Stouffville Road near Warden Avenue. No in-water works are within the scope of this project.

**CFN: 63505 - Application #: 0712/20/WS**

**Report Prepared by: Nasim Shakouri, extension 5798, email [nasim.shakouri@trca.ca](mailto:nasim.shakouri@trca.ca)**

**For information contact: Nasim Shakouri, extension 5798, email [nasim.shakouri@trca.ca](mailto:nasim.shakouri@trca.ca)**

**Date: October 1, 2020**

#### **ENBRIDGE GAS INC.**

To undertake structure maintenance and undertake sewer, watermain or utility installation or maintenance within an existing roadway at the Bethesda Sideroad and Fox Farm Gate intersection, and on the north side of Cedar Ridge Road west of Woodbine Avenue, in the Town of Whitchurch-Stouffville, Rouge River Watershed, as located on property owned by a private landowner to whom Enbridge Gas Inc. has acquired permission and on property owned by the Town of Whitchurch-Stouffville under Franchise Agreement with Enbridge Gas Inc. The purpose is to abandon a district station at the Bethesda Sideroad and Fox Farm Gate intersection, and install a NPS 2 and NPS 4 pipeline and district station on the north side of Cedar Ridge Road west of Woodbine Avenue, in the Town of Whitchurch-Stouffville. No in-water work is associated with this project.

**CFN: 63502 - Application #: 0687/20/WS**

**Report Prepared by: Nathan Jenkins, extension 5508, email [nathan.jenkins@trca.ca](mailto:nathan.jenkins@trca.ca)**

**For information contact: Nathan Jenkins, extension 5508, email [nathan.jenkins@trca.ca](mailto:nathan.jenkins@trca.ca)**

**Date: October 23, 2020**

### **TOWNSHIP OF KING**

#### **ENBRIDGE GAS INC.**

To undertake sewer, watermain or utility installation or maintenance within an existing roadway at 12750 Dufferin Street, located approximately 800 metres south of King Road, in the Township of King, Humber River Watershed, as located on property owned by a private landowner to whom Enbridge Gas Inc. is providing service at their request and on property owned by the Township of King under Franchise Agreement with Enbridge Gas Inc. The purpose is to install a NPS 1/2 PE IP gas pipeline at 12750 Dufferin Street, located approximately 800 metres south of King Road, in the Township of King. No in-water work is associated with this project.

## Item 10.1

**CFN: 63792 - Application #: 0939/20/KING**

**Report Prepared by: Nathan Jenkins, extension 5508, email [nathan.jenkins@trca.ca](mailto:nathan.jenkins@trca.ca)**

**For information contact: Nathan Jenkins, extension 5508, email [nathan.jenkins@trca.ca](mailto:nathan.jenkins@trca.ca)**

**Date: October 23, 2020**

### **MINOR WORKS LETTER OF APPROVAL FOR RECEIPT – STAFF APPROVED AND ISSUED**

Permission for Minor Works Letter of Approval are issued for works located within a regulated area, adjacent to a natural feature or natural hazard, that do not affect the control of flooding, erosion, dynamic beaches, pollution or the conservation of land. Permissions include ancillary structures such as decks, garages, sheds, pools and minor fill placement/landscaping.

### **CITY OF BRAMPTON**

#### **1 MOORE CRESCENT**

To construct a non-habitable accessory structure up to 50 sq. m (538 sq. ft) on Lot 7, Plan 478, (1 Moore Crescent), in the City of Brampton, Etobicoke Creek Watershed.

**CFN: 63742 - Application #: 0912/20/BRAM**

**Report Prepared by: Lina Alhabash, extension 5657, email [lina.alhabash@trca.ca](mailto:lina.alhabash@trca.ca)**

**For information contact: Lina Alhabash, extension 5657, email [lina.alhabash@trca.ca](mailto:lina.alhabash@trca.ca)**

**Date: October 1, 2020**

#### **86 BAYHAMPTON DRIVE**

To construct a ground floor addition or structure greater than 50 sq. m (538 sq. ft) but less than 150 sq. m (1614 sq. ft) on Lot 82, Plan 43M-1774, (86 Bayhampton Drive), in the City of Brampton, Humber River Watershed.

**CFN: 63710 - Application #: 0854/20/BRAM**

**Report Prepared by: Lina Alhabash, extension 5657, email [lina.alhabash@trca.ca](mailto:lina.alhabash@trca.ca)**

**For information contact: Lina Alhabash, extension 5657, email [lina.alhabash@trca.ca](mailto:lina.alhabash@trca.ca)**

**Date: October 2, 2020, 2020**

#### **4 SAINT LUKES COURT**

To install a swimming pool on Lot 3, Plan 43M-1847, (4 Saint Lukes Court), in the City of Brampton, Humber River Watershed.

**CFN: 63744 - Application #: 0919/20/BRAM**

**Report Prepared by: Lina Alhabash, extension 5657, email [lina.alhabash@trca.ca](mailto:lina.alhabash@trca.ca)**

**For information contact: Lina Alhabash, extension 5657, email [lina.alhabash@trca.ca](mailto:lina.alhabash@trca.ca)**

**Date: October 9, 2020**

## Item 10.1

### **CITY OF MARKHAM**

#### **22 BISHOP CRESCENT**

To install a swimming pool and undertake minor landscaping involving the placement, removal or regrading of material of less than 30 cubic metres (equivalent to 3 truckloads) on Lot 74, Plan 65R-5453, (22 Bishop Crescent), in the City of Markham, Rouge River Watershed.

**CFN: 63576 - Application #: 0820/20/MARK**

**Report Prepared by: Andrea Lam, extension 5306, email [andrea.lam@trca.ca](mailto:andrea.lam@trca.ca)**

**For information contact: Andrea Lam, extension 5306, email [andrea.lam@trca.ca](mailto:andrea.lam@trca.ca)**

**Date: October 2, 2020**

### **CITY OF PICKERING**

#### **1965 SPRUCE HILL ROAD**

To construct a non-habitable accessory structure up to 50 sq. m (538 sq. ft) on Lot 89, Plan 1041, (1965 Spruce Hill Road), in the City of Pickering, Frenchman's Bay Watershed.

**CFN: 63429 - Application #: 0838/20/PICK**

**Report Prepared by: Terina Tam, extension 6431, email [terina.tam@trca.ca](mailto:terina.tam@trca.ca)**

**For information contact: Steve Heuchert, extension 5311, email [steve.heuchert@trca.ca](mailto:steve.heuchert@trca.ca)**

**Date: October 6, 2020**

### **CITY OF RICHMOND HILL**

#### **48 HILTS DRIVE**

To construct a non-habitable accessory structure up to 50 sq. m (538 sq. ft) on Lot 13, Plan 65M-4571, (48 Hilts Drive), in the City of Richmond Hill, Rouge River Watershed.

**CFN: 63697 - Application #: 0874/20/RH**

**Report Prepared by: Diane Pi, extension 5723, email [diane.pi@trca.ca](mailto:diane.pi@trca.ca)**

**For information contact: Diane Pi, extension 5723, email [diane.pi@trca.ca](mailto:diane.pi@trca.ca)**

**Date: September 28, 2020**

#### **253 FRANK ENDEAN ROAD**

To construct a non-habitable accessory structure up to 50 sq. m (538 sq. ft) on 253 Frank Endean Road, in the City of Richmond Hill, Rouge River Watershed.

**CFN: 63698 - Application #: 0875/20/RH**

**Report Prepared by: Diane Pi, extension 5723, email [diane.pi@trca.ca](mailto:diane.pi@trca.ca)**

**For information contact: Diane Pi, extension 5723, email [diane.pi@trca.ca](mailto:diane.pi@trca.ca)**

**Date: October 1, 2020**

#### **89 COLLIN COURT**

To construct a non-habitable accessory structure up to 50 sq. m (538 sq. ft) on Block 183, Plan 65M-3829, (89 Collin Court), in the City of Richmond Hill, Don River Watershed.

## Item 10.1

**CFN: 63473 - Application #: 0844/20/RH**

**Report Prepared by: Diane Pi, extension 5723, email [diane.pi@trca.ca](mailto:diane.pi@trca.ca)**

**For information contact: Diane Pi, extension 5723, email [diane.pi@trca.ca](mailto:diane.pi@trca.ca)**

**Date: October 12, 2020**

### **9 JOCADA COURT**

To construct a non-habitable accessory structure up to 50 sq. m (538 sq. ft) on Lot 7, Plan 65M-4349, (9 Jocada Court), in the City of Richmond Hill, Humber River Watershed.

**CFN: 63472 - Application #: 0691/20/RH**

**Report Prepared by: Diane Pi, extension 5723, email [diane.pi@trca.ca](mailto:diane.pi@trca.ca)**

**For information contact: Diane Pi, extension 5723, email [diane.pi@trca.ca](mailto:diane.pi@trca.ca)**

**Date: September 27, 2020**

### **40 KELLOGG CRESCENT**

To construct a non-habitable accessory structure up to 50 sq. m (538 sq. ft) on Lot 125, Plan 65M4220, (40 Kellogg Crescent), in the City of Richmond Hill, Humber River Watershed.

**CFN: 63580 - Application #: 0866/20/RH**

**Report Prepared by: Diane Pi, extension 5723, email [diane.pi@trca.ca](mailto:diane.pi@trca.ca)**

**For information contact: Diane Pi, extension 5723, email [diane.pi@trca.ca](mailto:diane.pi@trca.ca)**

**Date: October 5, 2020**

## **CITY OF TORONTO (ETOBICOKE YORK COMMUNITY COUNCIL AREA)**

### **112 WEST DEAN PARK DRIVE**

To construct a non-habitable accessory structure up to 50 sq. m (538 sq. ft) on Lot 156, Plan 5719, (112 West Dean Park Drive), in the City of Toronto (Etobicoke York Community Council Area), Mimico Creek Watershed.

**CFN: 63776 - Application #: 0982/20/TOR**

**Report Prepared by: Daniel Pina, extension 5250, email [daniel.pina@trca.ca](mailto:daniel.pina@trca.ca)**

**For information contact: Mark Rapus, extension 5259, email [mark.rapus@trca.ca](mailto:mark.rapus@trca.ca)**

**Date: October 20, 2020**

### **8 STONEGATE ROAD**

To construct a non-habitable accessory structure up to 50 sq. m (538 sq. ft) and construct a ground floor addition up to 50 sq. m (538 sq. ft) on Lot 16, Plan 1940, (8 Stonegate Road), in the City of Toronto (Etobicoke York Community Council Area), Humber River Watershed.

**CFN: 63547 - Application #: 0723/20/TOR**

**Report Prepared by: Daniel Pina, extension 5250, email [daniel.pina@trca.ca](mailto:daniel.pina@trca.ca)**

**For information contact: Mark Rapus, extension 5259, email [mark.rapus@trca.ca](mailto:mark.rapus@trca.ca)**

**Date: September 24, 2020**

## Item 10.1

### **55 EAST DRIVE**

To construct a non-habitable accessory structure up to 50 sq. m (538 sq. ft) on Part Lot 40, Plan 789, (55 East Drive), in the City of Toronto (Etobicoke York Community Council Area), Humber River Watershed.

**CFN: 63768 - Application #: 0928/20/TOR**

**Report Prepared by: Daniel Pina, extension 5250, email [daniel.pina@trca.ca](mailto:daniel.pina@trca.ca)**

**For information contact: Mark Rapus, extension 5259, email [mark.rapus@trca.ca](mailto:mark.rapus@trca.ca)**

**Date: October 5, 2020**

### **CITY OF TORONTO (NORTH YORK COMMUNITY COUNCIL AREA)**

#### **13 CARRIAGE LANE**

To install a swimming pool and undertake minor landscaping involving the placement, removal or regrading of material of less than 30 cubic metres (equivalent to 3 truckloads) on Lot 7, Plan 66M-2028, (13 Carriage Lane), in the City of Toronto (North York Community Council Area), Don River Watershed.

**CFN: 63633 - Application #: 0798/20/TOR**

**Report Prepared by: Terina Tam, extension 6431, email [terina.tam@trca.ca](mailto:terina.tam@trca.ca)**

**For information contact: Mark Rapus, extension 5259, email [mark.rapus@trca.ca](mailto:mark.rapus@trca.ca)**

**Date: October 28, 2020**

#### **19 ARTINGER COURT**

To on Lot 9, Plan 5454, (19 Artinger Court), in the City of Toronto (North York Community Council Area), Don River Watershed.

**CFN: 63825 - Application #: 0994/20/TOR**

**Report Prepared by: Terina Tam, extension 6431, email [terina.tam@trca.ca](mailto:terina.tam@trca.ca)**

**For information contact: Steve Heuchert, extension 5311, email [steve.heuchert@trca.ca](mailto:steve.heuchert@trca.ca)**

**Date: October 23, 2020**

#### **298 GLENFOREST ROAD**

To construct a non-habitable accessory structure up to 50 sq. m (538 sq. ft) on Lot 7, Concession 1 EYS, (298 Glenforest Road), in the City of Toronto (North York Community Council Area), Don River Watershed.

**CFN: 63549 - Application #: 0727/20/TOR**

**Report Prepared by: Terina Tam, extension 6431, email [terina.tam@trca.ca](mailto:terina.tam@trca.ca)**

**For information contact: Terina Tam, extension 6431, email [terina.tam@trca.ca](mailto:terina.tam@trca.ca)**

**Date: October 13, 2020**

## Item 10.1

### **CITY OF TORONTO (SCARBOROUGH COMMUNITY COUNCIL AREA)**

#### **38 LYME REGIS CRESCENT**

To construct a ground floor addition or structure greater than 50 sq. m (538 sq. ft) but less than 150 sq. m (1614 sq. ft) on Lot 7, Block A, Plan M-940, (38 Lyme Regis Crescent), in the City of Toronto (Scarborough Community Council Area), Waterfront Watershed.

**CFN: 63657 - Application #: 0871/20/TOR**

**Report Prepared by: Terina Tam, extension 6431, email [terina.tam@trca.ca](mailto:terina.tam@trca.ca)**

**For information contact: Mark Rapus, extension 5259, email [mark.rapus@trca.ca](mailto:mark.rapus@trca.ca)**

**Date: September 28, 2020**

#### **51 LYNNDALE ROAD**

To construct a non-habitable accessory structure up to 50 sq. m (538 sq. ft) on Part Lot 38, 39, Plan 3227, (51 Lynndale Road), in the City of Toronto (Scarborough Community Council Area), Waterfront Watershed.

**CFN: 63141 - Application #: 0444/20/TOR**

**Report Prepared by: Terina Tam, extension 6431, email [terina.tam@trca.ca](mailto:terina.tam@trca.ca)**

**For information contact: Steve Heuchert, extension 5311, email [steve.heuchert@trca.ca](mailto:steve.heuchert@trca.ca)**

**Date: October 23, 2020**

#### **25 PRESLEY AVENUE**

To construct a non-habitable accessory structure up to 50 sq. m (538 sq. ft) on Part Lot 21, Plan M464, (25 Presley Avenue), in the City of Toronto (Scarborough Community Council Area), Don River Watershed.

**CFN: 63398 - Application #: 0639/20/TOR**

**Report Prepared by: Terina Tam, extension 6431, email [terina.tam@trca.ca](mailto:terina.tam@trca.ca)**

**For information contact: Mark Rapus, extension 5259, email [mark.rapus@trca.ca](mailto:mark.rapus@trca.ca)**

**Date: September 29, 2020**

### **CITY OF TORONTO (TORONTO AND EAST YORK COMMUNITY COUNCIL AREA)**

#### **14 VICTORIA PARK AVENUE**

To construct a ground floor addition or structure greater than 50 sq. m (538 sq. ft) but less than 150 sq. m (1614 sq. ft) and change the use, size, or number of dwelling units of a structure, or undertake work that does not change the footprint of the existing structure on Lot 27, Plan 619, (14 Victoria Park Avenue), in the City of Toronto (Toronto and East York Community Council Area), Waterfront Watershed.

**CFN: 63134 - Application #: 0385/20/TOR**

**Report Prepared by: Anna Lim, extension 5284, email [anna.lim@trca.ca](mailto:anna.lim@trca.ca)**

**For information contact: Anna Lim, extension 5284, email [anna.lim@trca.ca](mailto:anna.lim@trca.ca)**

**Date: September 30, 2020**



## Item 10.1

### **51 WARREN CRESCENT**

To construct a non-habitable accessory structure up to 50 sq. m (538 sq. ft) and change the use, size, or number of dwelling units of a structure, or undertake work that does not change the footprint of the existing structure on Part Lot 5, Concession 2 Part Block B, Plan 2342, Part Lot 34, 35, 36, Plan 1915, (51 Warren Crescent), in the City of Toronto (Toronto and East York Community Council Area), Humber River Watershed.

**CFN: 63829 - Application #: 1016/20/TOR**

**Report Prepared by: Daniel Pina, extension 5250, email [daniel.pina@trca.ca](mailto:daniel.pina@trca.ca)**

**For information contact: Mark Rapus, extension 5259, email [mark.rapus@trca.ca](mailto:mark.rapus@trca.ca)**

**Date: October 28, 2020**

### **CITY OF VAUGHAN**

#### **18 ANGELINA AVENUE**

To install a swimming pool, undertake minor landscaping involving the placement, removal or regrading of material of less than 30 cubic metres (equivalent to 3 truckloads) and construct a non-habitable accessory structure up to 50 sq. m (538 sq. ft) on Lot 6, Plan 65M-3148, 18 Angelina Avenue, in the City of Vaughan, Humber River Watershed.

**CFN: 63700 - Application #: 0857/20/VAUG**

**Report Prepared by: Hamedeh Razavi, extension 5256, email [hamedeh.razavi@trca.ca](mailto:hamedeh.razavi@trca.ca)**

**For information contact: Hamedeh Razavi, extension 5256, email [hamedeh.razavi@trca.ca](mailto:hamedeh.razavi@trca.ca)**

**Date: September 25, 2020**

#### **9 GIOTTO CRESCENT**

To install a swimming pool on 9 Giotto Crescent, in the City of Vaughan, Don River Watershed.

**CFN: 63732 - Application #: 0967/20/VAUG**

**Report Prepared by: Hamedeh Razavi, extension 5256, email [hamedeh.razavi@trca.ca](mailto:hamedeh.razavi@trca.ca)**

**For information contact: Hamedeh Razavi, extension 5256, email [hamedeh.razavi@trca.ca](mailto:hamedeh.razavi@trca.ca)**

**Date: October 28, 2020**

#### **99 CRANBROOK CRESCENT**

To install a swimming pool on Lot 66, Plan 65M-4421, 99 Cranbrook Crescent, in the City of Vaughan, Humber River Watershed.

**CFN: 63755 - Application #: 0959/20/VAUG**

**Report Prepared by: Hamedeh Razavi, extension 5256, email [hamedeh.razavi@trca.ca](mailto:hamedeh.razavi@trca.ca)**

**For information contact: Hamedeh Razavi, extension 5256, email [hamedeh.razavi@trca.ca](mailto:hamedeh.razavi@trca.ca)**

**Date: October 14, 2020**

## Item 10.1

### **107 RIVERMILL CRESCENT**

To construct a non-habitable accessory structure up to 50 sq. m (538 sq. ft) on Lot 12, Plan 65M-3930, 107 Rivermill Crescent, in the City of Vaughan, Don River Watershed.

**CFN: 63749 - Application #: 0914/20/VAUG**

**Report Prepared by: Hamedeh Razavi, extension 5256, email [hamedeh.razavi@trca.ca](mailto:hamedeh.razavi@trca.ca)**

**For information contact: Hamedeh Razavi, extension 5256, email [hamedeh.razavi@trca.ca](mailto:hamedeh.razavi@trca.ca)**

**Date: October 5, 2020**

### **TOWN OF AJAX**

#### **3 KINLOCH COURT**

To install a swimming pool, undertake minor landscaping involving the placement, removal or regrading of material of less than 30 cubic metres (equivalent to 3 truckloads) and construct a non-habitable accessory structure up to 50 sq. m (538 sq. ft) on 3 Kinloch Court, in the Town of Ajax, Carruthers Creek Watershed.

**CFN: 63678 - Application #: 0974/20/AJAX**

**Report Prepared by: Anna Lim, extension 5284, email [anna.lim@trca.ca](mailto:anna.lim@trca.ca)**

**For information contact: Terina Tam, extension 6431, email [terina.tam@trca.ca](mailto:terina.tam@trca.ca)**

**Date: October 15, 2020**

#### **40 ILLINGWORTH LANE**

To undertake minor landscaping involving the placement, removal or regrading of material of less than 30 cubic metres (equivalent to 3 truckloads) and construct a non-habitable accessory structure up to 50 sq. m (538 sq. ft) on Part Lot 50, Plan 40M-2406, Parts 50, Parts 90 Plan 40R-26311, (40 Illingworth Lane), in the Town of Ajax, Duffins Creek Watershed.

**CFN: 63685 - Application #: 0991/20/AJAX**

**Report Prepared by: Stephanie Worrone, extension 5907, email [stephanie.worrone@trca.ca](mailto:stephanie.worrone@trca.ca)**

**For information contact: Steve Heuchert, extension 5311, email [steve.heuchert@trca.ca](mailto:steve.heuchert@trca.ca)**

**Date: October 22, 2020**

#### **26 DOLBY CRESCENT**

To undertake minor landscaping involving the placement, removal or regrading of material of less than 30 cubic metres (equivalent to 3 truckloads) and construct a non-habitable accessory structure up to 50 sq. m (538 sq. ft) on Lot 42, Plan 40M-2347, (26 Dolby Crescent), in the Town of Ajax, Carruthers Creek Watershed.

**CFN: 63684 - Application #: 0990/20/AJAX**

**Report Prepared by: Terina Tam, extension 6431, email [terina.tam@trca.ca](mailto:terina.tam@trca.ca)**

**For information contact: Steve Heuchert, extension 5311, email [steve.heuchert@trca.ca](mailto:steve.heuchert@trca.ca)**

**Date: October 27, 2020**

### TOWN OF CALEDON

#### 114 ROLLING HILLS LANE

To construct a non-habitable accessory structure up to 50 sq. m (538 sq. ft) on Part 3 Block 15, Plan 43M-1729, (114 Rolling Hills Lane), in the Town of Caledon, Humber River Watershed.

**CFN: 63717 - Application #: 0920/20/CAL**

**Report Prepared by: Lina Alhabash, extension 5657, email [lina.alhabash@trca.ca](mailto:lina.alhabash@trca.ca)**

**For information contact: Lina Alhabash, extension 5657, email [lina.alhabash@trca.ca](mailto:lina.alhabash@trca.ca)**

**Date: October 6, 2020**

#### 15305 MOUNT PLEASANT ROAD

To construct a ground floor addition or structure greater than 50 sq. m (538 sq. ft) but less than 150 sq. m (1614 sq. ft) on Part 17 Concession 9 ALBION, Part 1 Lot 17 Plan 43R9939, (15305 Mount Pleasant Road), in the Town of Caledon, Humber River Watershed.

**CFN: 63741 - Application #: 0911/20/CAL**

**Report Prepared by: Jason Wagler, extension 5370, email [jason.wagler@trca.ca](mailto:jason.wagler@trca.ca)**

**For information contact: Jason Wagler, extension 5370, email [jason.wagler@trca.ca](mailto:jason.wagler@trca.ca)**

**Date: October 1, 2020**

#### 112 ROLLING HILLS LANE

To construct a non-habitable accessory structure up to 50 sq. m (538 sq. ft) on 112 Rolling Hills Lane, in the Town of Caledon, Humber River Watershed.

**CFN: 63465 - Application #: 0922/20/CAL**

**Report Prepared by: Lina Alhabash, extension 5657, email [lina.alhabash@trca.ca](mailto:lina.alhabash@trca.ca)**

**For information contact: Lina Alhabash, extension 5657, email [lina.alhabash@trca.ca](mailto:lina.alhabash@trca.ca)**

**Date: October 6, 2020**

### TOWN OF WHITCHURCH-STOUFFVILLE

#### 79 SPOFFORD DRIVE

To construct a non-habitable accessory structure up to 50 sq. m (538 sq. ft) on Lot 28, Plan 65M-4598, (79 Spofford Drive), in the Town of Whitchurch-Stouffville, Rouge River Watershed.

**CFN: 63483 - Application #: 0747/20/WS**

**Report Prepared by: Andrea Lam, extension 5306, email [andrea.lam@trca.ca](mailto:andrea.lam@trca.ca)**

**For information contact: Andrea Lam, extension 5306, email [andrea.lam@trca.ca](mailto:andrea.lam@trca.ca)**

**Date: October 14, 2020**

#### 62 STEPHENSBROOK CIRCLE

To install a swimming pool and undertake minor landscaping involving the placement, removal or regrading of material of less than 30 cubic metres (equivalent to 3 truckloads) on 62 Stephensbrook Circle, in the Town of Whitchurch-Stouffville, Rouge River Watershed.

## Item 10.1

**CFN: 63573 - Application #: 0813/20/WS**

**Report Prepared by: Andrea Lam, extension 5306, email [andrea.lam@trca.ca](mailto:andrea.lam@trca.ca)**

**For information contact: Andrea Lam, extension 5306, email [andrea.lam@trca.ca](mailto:andrea.lam@trca.ca)**

**Date: October 2, 2020**

### **TOWNSHIP OF KING**

#### **41 RIA COURT**

To install a swimming pool and construct a non-habitable accessory structure up to 50 sq. m (538 sq. ft) on Lot 31S, Plan 65M-4497, (41 Ria Court), in the Township of King, Humber River Watershed.

**CFN: 63733 - Application #: 0960/20/KING**

**Report Prepared by: Tychon Carter-Newman, extension 5936, email [tychon.carter-newman@trca.ca](mailto:tychon.carter-newman@trca.ca)**

**For information contact: Tychon Carter-Newman, extension 5936, email [tychon.carter-newman@trca.ca](mailto:tychon.carter-newman@trca.ca)**

**Date: October 14, 2020**

#### **360 WARREN ROAD**

To install a swimming pool and undertake minor landscaping involving the placement, removal or regrading of material of less than 30 cubic metres (equivalent to 3 truckloads) on Lot 4, Concession 3, (360 Warren Road), in the Township of King, Humber River Watershed.

**CFN: 63452 - Application #: 0653/20/KING**

**Report Prepared by: Lina Alhabash, extension 5657, email [lina.alhabash@trca.ca](mailto:lina.alhabash@trca.ca)**

**For information contact: Lina Alhabash, extension 5657, email [lina.alhabash@trca.ca](mailto:lina.alhabash@trca.ca)**

**Date: October 15, 2020**

#### **96 ROBERT BERRY CRESCENT**

To install a swimming pool on Lot 80, Plan 65M-4342, 96 Robert Berry Crescent, in the Township of King, Humber River Watershed.

**CFN: 63753 - Application #: 0958/20/KING**

**Report Prepared by: Hamedeh Razavi, extension 5256, email [hamedeh.razavi@trca.ca](mailto:hamedeh.razavi@trca.ca)**

**For information contact: Hamedeh Razavi, extension 5256, email [hamedeh.razavi@trca.ca](mailto:hamedeh.razavi@trca.ca)**

**Date: October 14, 2020**

#### **10 AUSTIN RUMBLE COURT**

To install a swimming pool on Lot 1, Plan 65M-4270, (10 Austin Rumble Court), in the Township of King, Humber River Watershed.

**CFN: 63756 - Application #: 0924/20/KING**

**Report Prepared by: Lina Alhabash, extension 5657, email [lina.alhabash@trca.ca](mailto:lina.alhabash@trca.ca)**

**For information contact: Lina Alhabash, extension 5657, email [lina.alhabash@trca.ca](mailto:lina.alhabash@trca.ca)**

**Date: October 9, 2020**

### **30 ASPEN KING COURT**

To install a swimming pool on 30 Aspen King Court, in the Township of King, Humber River Watershed.

**CFN: 63693 - Application #: 0950/20/KING**

**Report Prepared by: Tychon Carter-Newman, extension 5936, email [tychon.carter-newman@trca.ca](mailto:tychon.carter-newman@trca.ca)**

**For information contact: Tychon Carter-Newman, extension 5936, email [tychon.carter-newman@trca.ca](mailto:tychon.carter-newman@trca.ca)**

**Date: October 14, 2020**

### **45 LAVENDER VALLEY ROAD**

To install a swimming pool and undertake minor landscaping involving the placement, removal or regrading of material of less than 30 cubic metres (equivalent to 3 truckloads) on 45 Lavender Valley Road, in the Township of King, Humber River Watershed.

**CFN: 63751 - Application #: 0956/20/KING**

**Report Prepared by: Tychon Carter-Newman, extension 5936, email [tychon.carter-newman@trca.ca](mailto:tychon.carter-newman@trca.ca)**

**For information contact: Tychon Carter-Newman, extension 5936, email [tychon.carter-newman@trca.ca](mailto:tychon.carter-newman@trca.ca)**

**Date: October 14, 2020**

### **PERMITS AFTER THE FACT / RESOLUTION OF VIOLATIONS FOR RECEIPT – STAFF APPROVED AND ISSUED**

Permission for works undertaken without the benefit of a TRCA permit in a regulated area, where such works comply with TRCA policies and procedures, are considered permits after the fact and subject to an additional administrative fee.

### **CITY OF TORONTO (ETOBICOKE YORK COMMUNITY COUNCIL AREA)**

#### **39 KINGSWAY CRESCENT - Humber River Watershed**

The purpose is to acknowledge the construction of retaining wall in the rear yard of the existing dwelling at 39 Kingsway Crescent in the City of Toronto (Etobicoke York).

**CFN: 63540 - Application #: 0708/20/TOR**

**Report Prepared by: Nicole Moxley, extension 5968, email [nicole.moxley@trca.ca](mailto:nicole.moxley@trca.ca)**

**For information contact: Nicole Moxley, extension 5968, email [nicole.moxley@trca.ca](mailto:nicole.moxley@trca.ca)**

**Date: October 5, 2020**

#### **427 THE KINGSWAY - Humber River Watershed**

The purpose is to construct a new cabana, spa, outdoor kitchen, and associated hardscaping to the rear of the existing single family detached dwelling at 427 The Kingsway in the City of Toronto (Etobicoke York). A basketball court was also previously constructed without the benefit of any TRCA or municipal approvals.

## Item 10.1

**CFN: 63125 - Application #: 0363/20/TOR**

**Report Prepared by: Nicole Moxley, extension 5968, email [nicole.moxley@trca.ca](mailto:nicole.moxley@trca.ca)**

**For information contact: Nicole Moxley, extension 5968, email [nicole.moxley@trca.ca](mailto:nicole.moxley@trca.ca)**

**Date: October 23, 2020**

### **CITY OF TORONTO (NORTH YORK COMMUNITY COUNCIL AREA)**

#### **CITY OF TORONTO AND INFRASTRUCTURE ONTARIO - Don River Watershed**

The purpose is to remediate a portion of Walmsley Brook as a result of a spill of CemPlus (dry powdered slag used in the production of ready mixed concrete) on April 10, 2019 at St Mary's Cement - 55 Industrial Street, Toronto (North York Community Council Area).

**CFN: 62660 - Application #: 0218/20/TOR**

**Report Prepared by: Anna Lim, extension 5284, email [anna.lim@trca.ca](mailto:anna.lim@trca.ca)**

**For information contact: Anna Lim, extension 5284, email [anna.lim@trca.ca](mailto:anna.lim@trca.ca)**

**Date: October 8, 2020**

#### **20 FIFESHIRE ROAD - Don River Watershed**

The purpose is to construct a replacement patio and balcony at the rear of the existing single family dwelling at 20 Fireshire Road in the City of Toronto (North York Community Council Area).

**CFN: 63767 - Application #: 0915/20/TOR**

**Report Prepared by: Anna Lim, extension 5284, email [anna.lim@trca.ca](mailto:anna.lim@trca.ca)**

**For information contact: Anna Lim, extension 5284, email [anna.lim@trca.ca](mailto:anna.lim@trca.ca)**

**Date: October 8, 2020**

### **CITY OF TORONTO (SCARBOROUGH COMMUNITY COUNCIL AREA)**

#### **5 PINE RIDGE DRIVE - Waterfront Watershed**

The purpose is to legalize a replacement retaining wall located at the rear of an existing single family detached dwelling located at 5 Pine Ridge Drive in the City of Toronto (Scarborough Community Council Area).

**CFN: 63209 - Application #: 0448/20/TOR**

**Report Prepared by: Stephanie Worrone, extension 5907, email [stephanie.worrone@trca.ca](mailto:stephanie.worrone@trca.ca)**

**For information contact: Steve Heuchert, extension 5311, email [steve.heuchert@trca.ca](mailto:steve.heuchert@trca.ca)**

**Date: October 22, 2020**

### **CITY OF TORONTO (TORONTO AND EAST YORK COMMUNITY COUNCIL AREA)**

#### **150 BALSAM AVENUE - Waterfront Watershed**

The purpose is to replace an existing retaining wall, to construct a sport courts and a shed to the rear of the two-storey single family dwelling at 150 Balsam Avenue in the City of Toronto (Toronto and East York Community Council Area).



## Item 10.1

**CFN: 63770 - Application #: 0930/20/TOR**

**Report Prepared by: Daniel Pina, extension 5250, email [daniel.pina@trca.ca](mailto:daniel.pina@trca.ca)**

**For information contact: Mark Rapus, extension 5259, email [mark.rapus@trca.ca](mailto:mark.rapus@trca.ca)**

**Date: October 28, 2020**

### **CITY OF VAUGHAN**

#### **284 FARRELL ROAD - Don River Watershed**

The purpose is to undertake works within TRCA's Regulated Area of Don River Watershed in order to facilitate the construction of a 62 sq.m (667 sq.ft) swimming pool and recognize the recent construction of a 110 sq.m (1184 sq.ft) sport court that was constructed without the approval of TRCA. The subject property is located on lands known municipally as 284 Farrell Road, in the City of Vaughan.

**CFN: 63748 - Application #: 0880/20/VAUG**

**Report Prepared by: Hamedeh Razavi, extension 5256, email [hamedeh.razavi@trca.ca](mailto:hamedeh.razavi@trca.ca)**

**For information contact: Hamedeh Razavi, extension 5256, email [hamedeh.razavi@trca.ca](mailto:hamedeh.razavi@trca.ca)**

**Date: September 24, 2020**