

Executive Committee Meeting #9/18 was held at TRCA Head Office, on Friday, November 9, 2018. The Chair Maria Augimeri, called the meeting to order at 9:34 a.m.

PRESENT

Maria Augimeri	Chair
Jack Ballinger	Member
Vincent Crisanti	Member
Jack Heath	Vice-Chair
Mike Mattos	Member
Anthony Perruzza	Member

PRESENT VIA TELECONFERENCE

Glenn De Baeremaeker	Member
Brenda Hogg	Member

ABSENT

Chris Fonseca	Member
Jennifer Innis	Member
Colleen Jordan	Member
Jennifer McKelvie	Member

The Chair recited the Acknowledgement of Indigenous Territory.

RES.#B104/18 - MINUTES

Moved by:	Jack Ballinger
Seconded by:	Jack Heath

THAT the Minutes of Meeting #8/18, held on October 5, 2018, be approved.

CARRIED

Section I – Items for Board of Directors Action

RES.#B105/18 -

GREENLANDS ACQUISITION PROJECT FOR 2016-2020

Flood Plain and Conservation Component, Humber River Watershed
21 and 24 Disan Court, City of Toronto (CFN 60349). Acquisition of property located at 21 and 24 Disan Court, in the City of Toronto, under the “Greenlands Acquisition Project for 2016-2020,” Flood Plain and Conservation Component, Humber River watershed.

Moved by: Jack Heath
Seconded by: Mike Mattos

THE EXECUTIVE COMMITTEE RECOMMENDS THAT 0.0164 hectares (0.0405 acres), more or less, of vacant land, said land being Part of Lot 13, Plan M1538 and restrictive covenants of 0.0047 hectares (0.0116 acres), said land being Part of Lot 13, Plan M1538, and being the rear portion of a property municipally known as 21 Disan Court, in the City of Toronto, be purchased from Caterina Ferlisi;

THAT 0.0285 hectares (0.0704 acres), more or less, of vacant land, said land being Part of Lot 12, Plan M1538, and restrictive covenants of 0.0114 hectares (0.0282 acres), said land being Part of Lot 12, Plan M1538 and being the rear portion of a property municipally known as 24 Disan Court, in the City of Toronto, be purchased from Umberto Fortunato and Antonietta Fortunato;

THAT the purchase price for each of the parcels of land and restrictive covenants be \$2.00 in addition to each vendor’s reasonable legal costs, and survey costs if required;

THAT Toronto and Region Conservation Authority (TRCA) receive conveyance of the lands at free from encumbrance, subject to existing service easements;

THAT the firm Gowling WLG, be instructed to complete the transaction at the earliest possible date and all reasonable expenses incurred incidental to the closing for land transfer tax, legal costs, and disbursements are to be paid by TRCA;

AND FURTHER THAT authorized TRCA officials be directed to take the necessary action to finalize the transaction, including obtaining any necessary approvals and the signing and execution of documents.

CARRIED

BACKGROUND

Resolution #A161/15 at Authority Meeting #8/15, held on September 25, 2015, approved the Greenlands Acquisition Project for 2016-2020.

TRCA is acquiring the subject properties to undertake erosion control and slope stabilization works to address valley slope erosion, in the City of Toronto. The work area includes the valley slope behind the subject properties where ongoing slope instability has created a risk to existing private and publically owned infrastructure along the upper slope.

The works include stabilization of the failed upper slope behind 21 & 24 Disan Court, as well as repairs to an existing concrete working platform in order provide long term protection to the City of Toronto sanitary and storm sewer infrastructure within the project limits. This site has been prioritized for work through TRCA’s Erosion Risk Management Program.

TRCA's funding policy for works carried out on private lands, stipulates that benefiting landowners are required to contribute to the cost of the project, either financially, or through the transfer of lands. The owners at 21 and 24 Disan Court have agreed to convey lands and the restrictive covenants to TRCA as their contribution toward the costs of the project.

Access to the subject lands will be achieved through adjacent TRCA lands.

Attachment 1 is a plan showing the location of the subject lands.

RATIONALE

The subject properties are required for erosion control and slope stabilization works to address valley slope erosion.

TAXES AND MAINTENANCE

This parcel of land will be turned over to the City of Toronto under the terms of the existing management agreement.

FINANCIAL DETAILS

Funds for the costs related to this purchase are available in the TRCA Erosion Risk Management account.

Report prepared by: Edlyn Wong, extension 5711, Brandon Hester, extension 5767

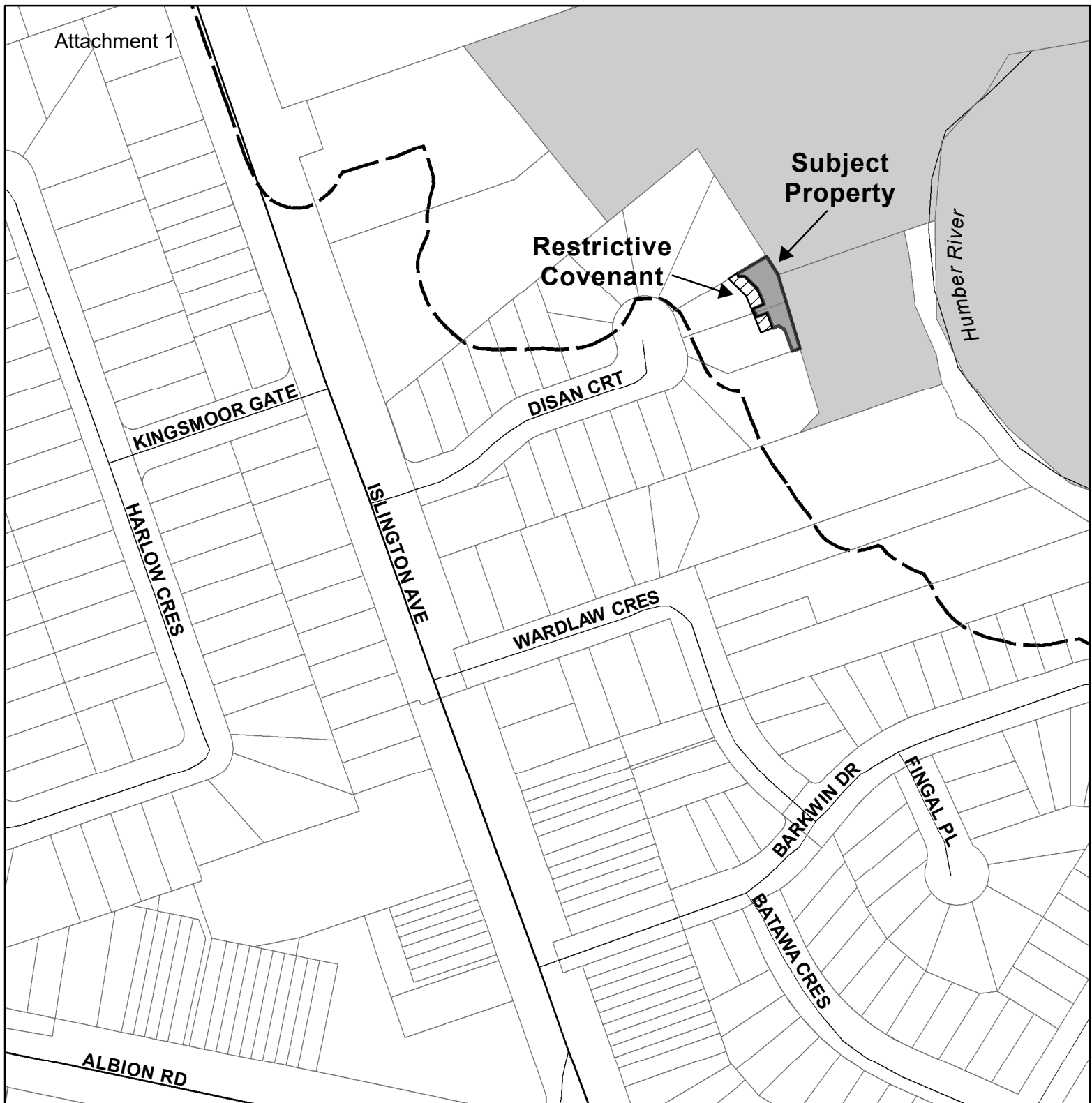
Emails: ewong@trca.on.ca, bhester@trca.on.ca

For Information contact: Brandon Hester, extension 5767







Emails: bhester@trca.on.ca

Date: October 10, 2018

Attachments: 1



Legend

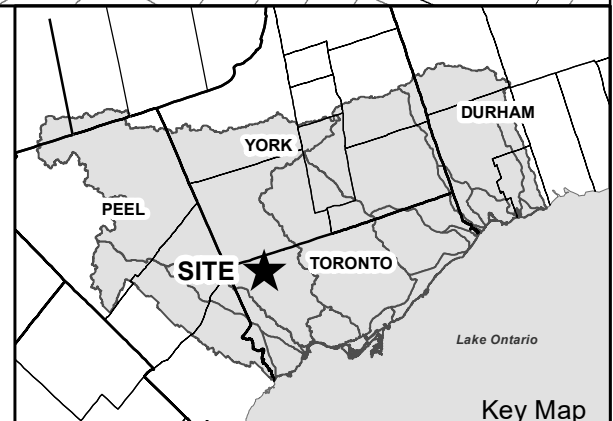
-  Restrictive Covenant
-  Subject Property
-  Watercourses
-  Regulation Limit
-  TRCA Property
-  Parcel Assessment



Toronto and Region
Conservation
Authority



0 25 50 100
Meters



RES.#B106/18 -

GREENLANDS ACQUISITION PROJECT FOR 2016-2020

Flood Plain and Conservation Component, Rouge River Watershed
Sedgewick Property Inc. (CFN 60323). Acquisition of property located west of Leslie Street and south of Bethesda Sideroad, in the Town of Richmond Hill, Regional Municipality of York, under the "Greenlands Acquisition Project for 2016-2020," Flood Plain and Conservation Component, Rouge River watershed.

Moved by: Jack Ballinger
Seconded by: Mike Mattos

THE EXECUTIVE COMMITTEE RECOMMENDS THAT 2.12 hectares (5.25 acres), more or less, of vacant land, located west of Leslie Street and south of Bethesda Sideroad, said land being Part of Lot 3, Concession 2 designated as Block 417 and Block 418 on draft Municipal Plan created April 19, 2018 by Holding Jones Vanderveen Inc. under job 01-1307 – MPLAN2, in the Town of Richmond Hill, Regional Municipality of York, be purchased from Sedgewick Property Inc.;

THAT the purchase price be \$2.00;

THAT Toronto and Region Conservation Authority (TRCA) receive conveyance of the land free from encumbrance, subject to existing service easements;

THAT the firm Gowling WLG, be instructed to complete the transaction at the earliest possible date. All reasonable expenses incurred incidental to the closing for land transfer tax, legal costs, and disbursements are to be paid by TRCA;

AND FURTHER THAT authorized TRCA officials be directed to take the necessary action to finalize the transaction, including obtaining any necessary approvals and the signing and execution of documents.

CARRIED

BACKGROUND

Resolution #A161/15 at Authority Meeting #8/15, held on September 25, 2015, approved the Greenlands Acquisition Project for 2016-2020. Negotiations have been conducted with Rowena Chen, Law Clerk, acting as agent for the owners - Sedgewick Property Inc. Access to the subject lands will be achieved through abutting TRCA-owned lands that contain frontage on Stouffville Road. Attachment 1 is a sketch illustrating the location of the subject lands.

RATIONALE

The subject lands fall within TRCA's approved master plan for acquisition for the Rouge River watershed as outlined in the approved Greenlands Acquisition Project for 2016-2020. Through the review of the Zoning By-law Amendment ZB 54-15, and Subdivision Application #D03-03019; 19T(R)-03019 for residential development, TRCA staff established the limits of the open space land.

TAXES AND MAINTENANCE

Based on TRCA's preliminary review of the environmental criteria for lands that are eligible to receive a property tax exemption under the provincial Conservation Land Tax Incentive Program, it would appear that the subject property will not be eligible for a tax exemption in its current state. Taxes have been estimated at \$1,200/year. While it is expected that the subject parcel of land will not significantly impact TRCA's maintenance costs at this location, an assessment of the

aggregate acquisitions in the area is undertaken yearly and the results will be integrated into TRCA's conservation land care program and associated budgets.

FINANCIAL DETAILS

Funds for the costs related to this purchase are available in the TRCA land acquisition capital account.

Report prepared by: Brandon Hester, extension 5767

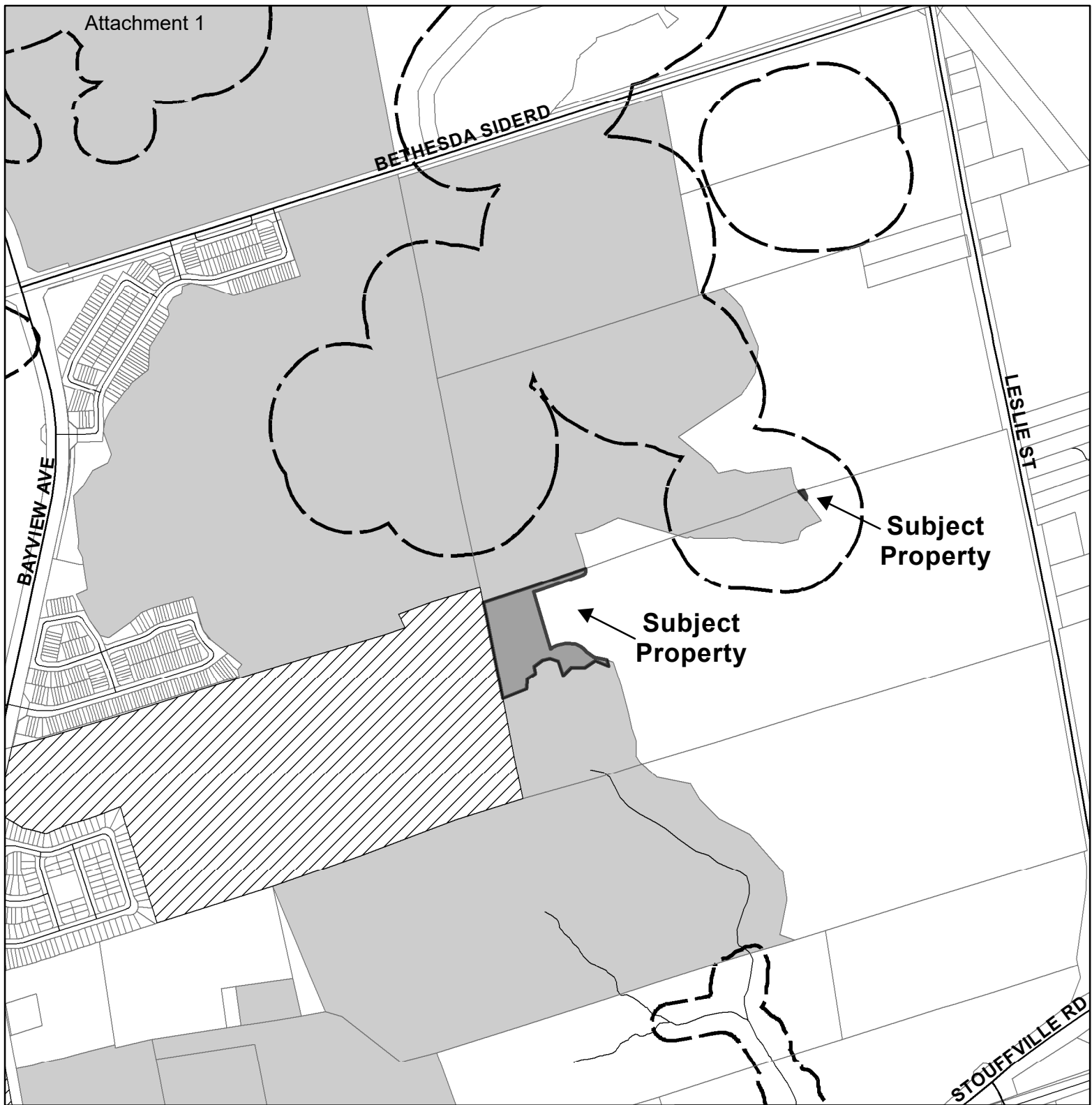
Emails: bhester@trca.on.ca

For Information contact: Brandon Hester, extension 5767, Mike Fenning, extension 5223







Emails: bhester@trca.on.ca, mfenning@trca.on.ca

Date: October 3, 2018

Attachments: 1



Legend

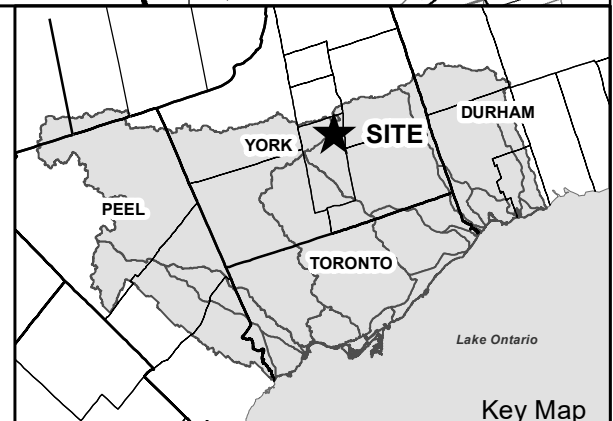
-  Subject Property
-  TRCA Managed Land
-  Watercourses
-  Regulation Limit
-  TRCA Property
-  Parcel Assessment



Toronto and Region
Conservation
Authority



0 100 200 400
Meters



RES.#B107/18 -

MEETING SCHEDULE 2019-2020

Approval of schedule of Board of Directors and Committee meetings for the period beginning January 25, 2019 and ending February 21, 2020.

Moved by: Brenda Hogg
Seconded by: Glenn De Baeremaeker

THE EXECUTIVE COMMITTEE RECOMMENDS THAT Meeting Schedule 2019-2020 as outlined in Attachment 1 be approved;

THAT the Executive Committee be delegated the powers of the Board of Directors during the month of August, 2019, as defined in Executive Committee Terms of Reference Section 4.2 of the Board of Directors Administrative By-law;

AND FURTHER THAT the Clerk's Office distribute this schedule at the earliest opportunity to Toronto and Region Conservation Authority's (TRCA) watershed municipalities and the Minister of the Environment, Conservation and Parks.

CARRIED

RATIONALE

Since most Board Members also sit on municipal councils, boards or committees, which usually meet on days other than Friday, the recommended schedule accommodates TRCA board meetings on Fridays. Staff has made every effort to avoid conflicts with Federation of Canadian Municipalities' (FCM) annual conference and Board of Directors meetings, Board of Governors of Exhibition Place meetings, Statutory holidays and school March breaks, in selecting the proposed meeting days, while still maintaining a schedule which meets TRCA's functional needs. As we are in an election year, municipal meeting schedules are not available to compare for conflicts, so staff has prepared the schedule similarly to previous years, recognizing that conflicts may arise, specifically with the City of Toronto schedule.

The January 2019 meetings were previously approved in Meeting Schedule 2018-2019, but are provided in Attachment 1 for assistance in updating calendars, as directed by the Authority.

A Board of Directors meeting is not scheduled in the month of August due to summer vacations. To accommodate the large number of permit requests at this time, an Executive Committee meeting is scheduled. Should an item require Board of Directors approval in August, Executive Committee Terms of Reference Section 4.2 of the Board of Directors Administrative By-law permits the Board of Directors to delegate its powers to the Executive Committee as follows:

- 4.2** *Exercise such additional powers, excluding those powers set out in Section B.1.c) of the By-law and noted above in the Terms of Reference, as may be assigned to it by the Board of Directors during the month of August, provided that a report be given to the Board of Directors for receipt at the first meeting of the Board of Directors thereafter.*

Staff is recommending powers be assigned to the Executive Committee for August, 2019, with the required report being brought to the Board of Directors at its meeting proposed to be held on September 27, 2019. Staff is also recommending that the August Executive Committee meeting be conducted with the option of teleconferencing due to the lighter agenda, unless otherwise advised as a result of items scheduled.

At Authority Annual Meeting #1/02, held on January 25, 2002, Resolution #A6/02 was approved in part as follows:

THAT the dates of future Annual Meetings be changed to accommodate the budget meeting schedule for our member municipalities, such that the Annual Meeting held following a municipal election be in January while the Annual Meetings in the interim two years between elections be moved to February;

In accordance with Resolution #A6/02, the 2020 annual Board of Directors meeting is proposed to be held on Friday, February 21, 2020.

Meetings will be held at TRCA's Head Office at 101 Exchange Avenue, Vaughan at 9:30 a.m., unless otherwise noted on the agenda.

Board Members are requested to enter all board meetings in their calendars upon receipt of the annual schedule. Board Members are further requested to schedule to be in attendance at all meetings, particularly those scheduled for the summer months, from the start of the meeting until at least 1:30 p.m. to ensure quorum is maintained and continuity of TRCA operations is preserved.

Report prepared by: Kathy Stranks, extension 5264, Alisa Mahrova, extension 5381

Emails: kstranks@trca.on.ca, alisa.mahrova@trca.on.ca

For Information contact: Michael Tolensky, extension 5965

Emails: mtolensky@trca.on.ca

Date: September 21, 2018

Attachments: 1

TORONTO AND REGION CONSERVATION AUTHORITY 2019-2020 SCHEDULE OF MEETINGS
BOARD OF DIRECTORS AND EXECUTIVE COMMITTEE

January '19						
Su	M	Tu	W	Th	F	Sa
		1	2	3	4 BoD #10/18	5
6	7	8	9	10	11 EXEC #11/18	12
13	14	15	16	17	18	19
20	21	22	23	24	25 ANNUAL BoD #1/19	26
27	28	29	30	31		

February '19						
Su	M	Tu	W	Th	F	Sa
					1	2
3	4	5	6	7	8 EXEC #1/19	9
10	11	12	13	14	15	16
17	18	19	20	21	22 BoD #2/19	23
24	25	26	27	28		

March '19						
Su	M	Tu	W	Th	F	Sa
					1 EXEC #2/19	2
3	4	5	6	7	8	9
10	11	12	13	14	15	16
17	18	19	20	21	22	23
24	25	26	27	28	29 BoD #3/19	30
31						

April '19						
Su	M	Tu	W	Th	F	Sa
	1	2	3	4	5 EXEC #3/19	6
7	8	9	10	11	12	13
14	15	16	17	18	19	20
21	22	23	24	25	26 BoD #4/19	27
28	29	30				

May '19						
Su	M	Tu	W	Th	F	Sa
			1	2	3 EXEC #4/19	4
5	6	7	8	9	10	11
12	13	14	15	16	17	18
19	20	21	22	23	24 BoD #5/19	25
26	27	28	29	30	31	

June '19						
Su	M	Tu	W	Th	F	Sa
						1
2	3	4	5	6	7 EXEC #5/19	8
9	10	11	12	13	14	15
16	17	18	19	20	21 BoD #6/19	22
23	24	25	26	27	28	29
30						

July '19						
Su	M	Tu	W	Th	F	Sa
	1	2	3	4	5 EXEC #6/19	6
7	8	9	10	11	12	13
14	15	16	17	18	19	20
21	22	23	24	25	26 BoD #7/19	27
28	29	30	31			

August '19						
Su	M	Tu	W	Th	F	Sa
				1	2	3
4	5	6	7	8	9 EXEC #7/19	10
11	12	13	14	15	16	17
18	19	20	21	22	23	24
25	26	27	28	29	30	31

September '19						
Su	M	Tu	W	Th	F	Sa
1	2	3	4	5	6 EXEC #8/19	7
8	9	10	11	12	13	14
15	16	17	18	19	20	21
22	23	24	25	26	27 BoD #8/19	28
29	30					

October '19						
Su	M	Tu	W	Th	F	Sa
		1	2	3	4 EXEC #9/19	5
6	7	8	9	10	11	12
13	14	15	16	17	18	19
20	21	22	23	24	25 BoD #9/19	26
27	28	29	30	31		

November '19						
Su	M	Tu	W	Th	F	Sa
					1 EXEC #10/19	2
3	4	5	6	7	8	9
10	11	12	13	14	15	16
17	18	19	20	21	22	23
24	25	26	27	28	29 BoD #10/19	30

December '19						
Su	M	Tu	W	Th	F	Sa
1	2	3	4	5	6 EXEC #11/19	7
8	9	10	11	12	13	14
15	16	17	18	19	20	21
22	23	24	25	26	27	28
29	30	31				

January '20						
Su	M	Tu	W	Th	F	Sa
			1	2	3 BoD #11/19	4
5	6	7	8	9	10 EXEC #12/19	11
12	13	14	15	16	17	18
19	20	21	22	22	24 BoD #12/19	25
26	27	28	29	30	31	

February '20						
Su	M	Tu	W	Th	F	Sa
						1
2	3	4	5	6	7 EXEC #13/19	8
9	10	11	12	13	14	15
16	17	18	19	19	21 ANNUAL BoD #1/20	22
23	24	25	26	27	28	29

BoD = Board of Directors
EXEC = Executive Committee

All meetings will be held at TRCA's Head Office at 101 Exchange Ave.,
Vaughan at 9:30 a.m., unless otherwise noted on the agenda.

Statutory
Holidays

March Break (for information, as scheduled by the Ministry of Education; not a holiday)

Section III – Items for the Information of the Board

RES.#B108/18 - 2019 BUDGET UPDATE

Prospective 2019 Municipal Levies. Update on the 2019 municipal budget submission process.

Moved by: Jack Heath
Seconded by: Jack Ballinger

THAT Toronto and Region Conservation Authority's (TRCA) 2019 Budget Update report be received.

CARRIED

BACKGROUND

On June 22, 2018, Authority approved the preliminary 2019 operating and capital levies for TRCA partner municipalities, along with a list of unfunded municipal projects and multi-year funding requests (RES.#A97/18). The purpose of this report is to provide an update on the budget process, as modifications have been made to the preliminary budgets based on discussions with municipal staff. All municipal budget figures presented remain draft at this time, as the budget cycle does not conclude until February 2019, when the last of TRCA's partner municipality councils approve their budgets formally. As a matter of budgeting protocol, TRCA staff regularly consult with member municipality staff, to ensure that there is alignment on objectives and deliverables; to avoid duplication of effort; to coordinate activities and procurement to realize maximum value and efficiency; and to report on the achievement of project deliverables.

FINANCIAL DETAILS

The following is a chart of the previously approved operating and capital levies for TRCA's partner municipalities, in addition to the update based on the discussions with municipal staff (all financial figures are in thousands of dollars):

	Preliminary Submission (June 2018)		Updated (Municipal Interactions)		Difference	
	Operating	Capital	Operating	Capital	Operating	Capital
Durham	583	1,167	583	1,167	-	-
Peel	1,917	16,226	1,917	16,726	-	500
Toronto	8,742	19,064	8,908	20,552	166	1,488
York	3,444	4,898	3,442	4,898	(2)	-

Region of Durham

Municipal targets have not been set by the Region, however TRCA has submitted a preliminary budget at a 3.0% increase for operating levy and a 1.5% increase for capital levy. Additionally, TRCA re-introduced three projects on the watershed formula for the 2019 budget; Watershed Plan Development, Report Cards and Terrestrial Ecosystem Science. There is an approximate \$60,000 that TRCA staff anticipate being above the targets that will be provided from the Region. Historically, the Region has approved a 2.5% on operating levy and 1.5% on capital levy increase over previous year.

Regional Municipality of Peel

Municipal targets have been met by TRCA. Region of Peel staff have also informed staff that they will make a recommendation to Council for an increase of \$500,000 to be added to the capital levy base for the Bolton Camp project. Additionally, TRCA staff have worked with Region of Peel staff to find \$250,000 within the existing 2019 capital budget envelope to address enhanced watershed planning requirements.

City of Toronto

Pursuant to the report to the Board in June 2018, TRCA increased the initial operating levy request in order to compensate for the unique funding arrangement with the regional municipalities. The requested operating levy increase to the City of Toronto is 3.56% which consists of 2.5% increase on the water rate (43% of levy) and 5.0% increase on property tax rate (57% of levy). The special request was made to the City for the 5% property tax rate in July 2018 which City staff are putting forward to Council for consideration without staff recommendation.

TRCA has met the capital levy target set by City of Toronto including the \$2.0 million for Black Creek Pioneer Village's HVAC system. The 2019 budget addition reported since June relates to \$1.5 million for the Toronto Wildlife Centre Site Restoration works brought to City Council in February 2018.

Regional Municipality of York.

TRCA has met the capital levy target as set by York Region. York staff have also identified a potential \$350,000 of additional funds set for the Private Erosion project pending TRCA finding \$150,000 of funds from existing projects to support this work. TRCA will update the Board of Directors and Region staff as this opportunity moves forward. For the operating levy, Region of York staff are presenting three potential budgetary scenarios to their council. For the purpose of this report, TRCA has assumed the scenario with the highest percent increase, however TRCA staff will work with York staff once a scenario is approved.

DETAILS OF WORK TO BE DONE

Staff will continue to refine the 2019 budget figures to meet guidelines provided by municipal partners, as updates are required.

Report prepared by: Jenifer Moravek, extension 5659

Emails: jmoravek@trca.on.ca

For Information contact: Jenifer Moravek, extension 5659

Emails: jmoravek@trca.on.ca

Date: October 11, 2018

Section IV – Ontario Regulation 166/06, As Amended

RES.#B109/18 - APPLICATIONS FOR PERMITS PURSUANT TO ONTARIO REGULATION 166/06, AS AMENDED

Development, Interference with Wetlands and Alterations to Shorelines and Watercourses. Pursuant to Ontario Regulation 166/06, as amended, written permission from TRCA is required for:

- a) straightening, changing, diverting or interfering in any way with the existing channel of a river, creek, stream or watercourse, or for changing or interfering in any way with a wetland;
- b) development, if in the opinion of TRCA, the control of flooding, erosion, dynamic beaches or pollution or the conservation of land may be affected by the development.

A permit may be refused through a Hearing Process, if in the opinion of TRCA, the control of flooding, erosion, dynamic beaches, pollution or the conservation of land is affected.

Moved by: Anthony Perruzza
Seconded by: Glenn De Baeremaeker

THAT permits be granted in accordance with Ontario Regulation 166/06, as amended, for the applications 11.1, 11.4 – 11.10 and 11.12, which are listed below.

CARRIED

RES.#B110/18 - APPLICATIONS FOR PERMITS PURSUANT TO ONTARIO REGULATION 166/06, AS AMENDED

Moved by: Jack Heath
Seconded by: Mike Mattos

THAT permits be granted in accordance with Ontario Regulation 166/06, as amended, for the applications 11.2 – 11.3, which are listed below.

CARRIED

MAJOR PERMIT APPLICATIONS 11.1 - 11.10 - REGULAR – FOR APPROVAL

Applications that involved a more complex suite of technical studies to demonstrate consistency with policies; applications that cover a significant geographic area, extensive modifications to the landscape, major infrastructure projects, applications requiring specific conditions and permissions that extend beyond two years.

CITY OF BRAMPTON

11.1. CITY OF BRAMPTON

To construct, reconstruct, erect or place a building or structure, temporarily or permanently place, dump or remove any material originating on the site or elsewhere on Main Street from Nelson Street East to Wellington Street and on Queen Street from Mill Street South to Chapel Street, in the City of Brampton, Etobicoke Creek Watershed as located on the property owned by City of Brampton. The purpose is to reconstruct and streetscape around the historic “Four Corners” of Downtown Brampton from Mill Street South to Chapel Street on Queen Street and from Nelson Street East to Wellington

Street on Main Street in the City of Brampton. The streetscaping proposal includes implementing a strategic green infrastructure plan with low-impact-development (LID) stormwater management measures and a resilient urban tree canopy planting plan. The green infrastructure strategy will improve both urban stormwater management and biodiversity, as well as mitigate urban heat stresses and improve the public realm in the City's downtown core. No in-water works are proposed as part of this project.

CFN: 59203 - Application #: 0651/18/BRAM

Report Prepared by: Caroline Mugo 5689 cmugo@trca.on.ca

For information contact: Caroline Mugo 5689 cmugo@trca.on.ca

Date: October 12, 2018

CITY OF MARKHAM

11.2 22 RIVER BEND ROAD

To site grade on (22 River Bend Road), in the City of Markham, Rouge River Watershed. The purpose is to undertake works within TRCA's Regulated Area of the Rouge River Watershed to facilitate the site alteration and restoration of the slope located at the rear of 22 River Bend Road, Markham. The works also consist of the demolition/removal of an existing dwelling and several ancillary structures (i.e. stairs, retaining walls and deck etc.) on the subject lands.

CFN: 60398 - Application #: 0940/18/MARK

Report Prepared by: Aidan Pereira 5723 apereira@trca.on.ca

For information contact: Aidan Pereira 5723 apereira@trca.on.ca

Date: October 29, 2018

CITY OF MARKHAM

11.3 24 RIVER BEND ROAD

To site grade on (24 River Bend Road), in the City of Markham, Rouge River Watershed. The purpose is to undertake works within TRCA's Regulated area of the Rouge River Watershed to facilitate the site alteration and restoration of the slope located at the rear of 24 River Bend Road, Markham. The works also consist of the demolition/removal of an existing dwelling and several ancillary structures (i.e. swimming pool and sheds etc.) on the subject lands.

CFN: 60399 - Application #: 0941/18/MARK

Report Prepared by: Aidan Pereira 5723 apereira@trca.on.ca

For information contact: Aidan Pereira 5723 apereira@trca.on.ca

Date: October 30, 2018

CITY OF MARKHAM

11.4 THE EASTERN DISTRICT OF THE CANADIAN MISSIONARY ALLIANCE IN CANADA

To construct, reconstruct, erect or place a building or structure on Lot 11, Concession 3, (2830 Highway 7 East), in the City of Markham, Rouge River Watershed as located on the property owned by The Eastern District of the Canadian Missionary Alliance in Canada. The purpose is to undertake works within TRCA's Regulated Area of the Rouge

River Watershed in order to facilitate the construction of a two-storey addition (275 square metres in size) to an existing church at 2830 Highway 7 East, Markham. The works also consist of the removal of an existing shed, minor site alteration, municipal servicing improvements, hardscaping and the construction of several ancillary structures (i.e. Infiltration gallery, refuse shed, bike rack and concrete pads).

CFN: 60412 - Application #: 0960/18/MARK

Report Prepared by: Aidan Pereira 5723 apereira@trca.on.ca

For information contact: Aidan Pereira 5723 apereira@trca.on.ca

Date: October 29, 2018

CITY OF TORONTO (TORONTO AND EAST YORK COMMUNITY COUNCIL AREA)

11.5 CITY OF TORONTO

To construct, reconstruct, erect or place a building or structure, site grade and temporarily or permanently place, dump or remove any material, originating on the site or elsewhere on (Taylor Creek Park - near Don Mills Road and the Don Valley Parkway), in the City of Toronto (Toronto and East York Community Council Area), Don River Watershed as located on the property owned by Hydro One Networks and TRCA (easement agreement). The purpose is to implement the first stage of the Don River and Central Waterfront project which involves the construction of a twenty three (23.4) m diameter stormwater shaft in Coxwell Ravine Park, just east of the Don Valley Parkway in the City of Toronto. This shaft is one of five shafts proposed as part of a comprehensive program to greatly reduce combined sewer overflows (CSOs) flowing into the Don River. The shaft will be constructed from the ground surface to connect to the 6.3m diameter tunnel approximately fifty one (51) meters below ground surface. The warm water construction timing window of July 1 to March 31 will apply to this proposal.

CFN: 54142 - Application #: 0603/15/TOR

Report Prepared by: Renee Afoom-Boateng 5714 rafoom-boateng@trca.on.ca

For information contact: Renee Afoom-Boateng 5714 rafoom-boateng@trca.on.ca

Date: October 26, 2018

CITY OF TORONTO (TORONTO AND EAST YORK COMMUNITY COUNCIL AREA)

11.6 CITY OF TORONTO

To construct, reconstruct, erect or place a building or structure, site grade and temporarily or permanently place, dump or remove any material, originating on the site or elsewhere on, (21 Redway Road near Millwood Road), in the City of Toronto (Toronto and East York Community Council Area), Don River Watershed as located on the property owned by City of Toronto. The purpose is to implement the first stage of the Don River and Central Waterfront project which involves the construction of a twenty one (21.4) m diameter stormwater shaft near the North Toronto Treatment Plant just off Redway Road, in the City of Toronto. This shaft is one of five shafts proposed as part of a comprehensive program to greatly reduce combined sewer overflows (CSOs) flowing into the Don River. This shaft will be located adjacent to the Don River, just north of the treatment plant complex. The shaft will be constructed from the ground surface to connect to the 6.3m diameter Lower Don/Coxwell tunnel approximately fifty (50.4) meters below ground surface. The warm water construction timing window of July 1 to March 31 will apply to this proposal.

CFN: 54145 - Application #: 0617/15/TOR

Report Prepared by: Renee Afoom-Boateng 5714 rafoom-boateng@trca.on.ca

For information contact: Renee Afoom-Boateng 5714 rafoom-boateng@trca.on.ca

Date: October 26, 2018

CITY OF VAUGHAN

11.7 REGIONAL MUNICIPALITY OF YORK

To construct, reconstruct, erect or place a building or structure, site grade, temporarily or permanently place, dump or remove any material, originating on the site or elsewhere and alter a watercourse on east side of Highway 7 at Highway 400 interchange, in the City of Vaughan, Don River Watershed as located on the property owned by Ministry of Transportation. The purpose is to undertake reconstruction of the Highway 400 and Highway 7 on and off ramps and culvert extension work east of the Highway 7 and Highway 400 interchange. The works will include, repaving and widening of Highway 7 to accommodate rearrangement of lanes, installation of multi-use path and raised bike lanes, relocation of northern end of the S-E/W ramp approximately 60 m to the east, realignment of approximately 240 m of Black Creek Tributary in association with the new culvert (C8) installation, realignment of the E-N ramp. The works are associated with the VIVA Bus Rapid Transit (BRT) project. The warmwater construction timing window will be applied to this project.

CFN: 56843 - Application #: 0132/17/VAUG

Report Prepared by: Harsha Gammanpila 5629 hgammanpila@trca.on.ca

For information contact: Harsha Gammanpila 5629 hgammanpila@trca.on.ca

Date: October 30, 2018

TOWN OF RICHMOND HILL

11.8 NORTH LESLIE WATERMAIN TRUSTEE INC.

To construct, reconstruct, erect or place a building or structure, site grade, temporarily or permanently place, dump or remove any material, originating on the site or elsewhere, interfere with a wetland and alter a watercourse on Lot 31, 32, Concession 2, (19th Avenue from Leslie Street to 350m west of Leslie Street), in the Town of Richmond Hill, Rouge River Watershed as located on the property owned by North Leslie Watermain Trustee Inc. The purpose is to undertake Phase 2 works of the North Leslie External Spine Servicing Network (ESSN) along 19th Avenue, consisting of the installation of a 300mm diameter PVC watermain along 19th Avenue from approximately 750 metres west of Leslie Street, extending approximately 400 metres westward within the existing York Region right-of-way. The proposed works includes open cut as well as trenchless technologies (HDD) to cross the Rouge River Tributary 2-M.

CFN: 60066 - Application #: 0629/18/RH

Report Prepared by: Doris Cheng 5306 dcheng@trca.on.ca

For information contact: Doris Cheng 5306 dcheng@trca.on.ca

Date: October 30, 2018

TOWN OF RICHMOND HILL

11.9 NORTH LESLIE WATERMAIN TRUSTEE INC.

To construct, reconstruct, erect or place a building or structure, site grade and temporarily or permanently place, dump or remove any material, originating on the site or elsewhere on Lot 28, 29, Concession 2, (Leslie Street from Bawden Drive (870m south of 19th Avenue) to 300m North of 19th Avenue), in the Town of Richmond Hill, Rouge River Watershed as located on the property owned by North Leslie Watermain Trustee Inc. The purpose is to undertake Phase 2 works on the North Leslie External Spine Servicing Network (ESSN) along Leslie Street, consisting of the installation of a 500mm diameter HDPE watermain from Bawden Drive (870 metres south of 19th Avenue) and extending northward to 300 metres north of 19th Avenue under Leslie Street. These works will provide servicing to the various draft approved subdivisions in the North Leslie community. Phase 2 includes the regulated area identified as ESSN Sections PP10 which is subject to this permit. The proposed works includes open cut as well as trenchless technologies (HDD) to cross the Rough River Tributary 2-M.

CFN: 60067 - Application #: 0628/18/RH

Report Prepared by: Doris Cheng 5306 dcheng@trca.on.ca

For information contact: Doris Cheng 5306 dcheng@trca.on.ca

Date: October 30, 2018

TOWN OF RICHMOND HILL

11.10 NORTH LESLIE WATERMAIN TRUSTEE INC.

To construct, reconstruct, erect or place a building or structure, site grade, temporarily or permanently place, dump or remove any material, originating on the site or elsewhere and interfere with a wetland on Lot 25, Concession 2, (Elgin Mills Road East West of Melbourne Drive), in the Town of Richmond Hill, Rouge River Watershed as located on the property owned by North Leslie Watermain Trustee Inc. The purpose is to undertake Phase 2 works of the North Leslie External Spine Servicing Network (ESSN) consisting of the installation of a 300mm diameter PVC watermain and a 375 diameter PVC sanitary sewer along Elgin Mills Road from 130 metres west of Melbourne Drive to Melbourne Drive, located in an easement across private landholdings as well as within the existing urbanized section of the York Region right-of-way. The proposed works are located within TRCA Regulated areas of Tributaries 3-M and 0-1 of the North Leslie Secondary Plan area. The works will utilize a combination of open cut as well as trenchless technologies (HDD).

CFN: 60116 - Application #: 0692/18/RH

Report Prepared by: Doris Cheng 5306 dcheng@trca.on.ca

For information contact: Doris Cheng 5306 dcheng@trca.on.ca

Date: October 30, 2018

RES.#B111/18 - STANDARD DELEGATED PERMITS

Moved by: Anthony Perruzza
Seconded by: Glenn De Baeremaeker

THAT standard delegated permits, permission for routine infrastructure works, and minor works letter of approval granted by Toronto and Region Conservation Authority staff, in accordance with Ontario Regulation 166/06, as amended, which are listed below, be received.

CARRIED

11.11 STANDARD DELEGATED PERMITS FOR RECEIPT – STAFF APPROVED AND ISSUED

Delegated Permits are processed by Planning and Development Division staff, authorized by designated staff appointed as Enforcement Officers by the Board of Directors and received monthly by the Executive Committee. Delegated permits are categorized as standard, routine infrastructure works, emergency infrastructure works, minor works and permits after the fact/resolution of violations. Standard Permits are non-complex permissions consistent with TRCA approved policies and procedures and issued for a time period of two years or less.

CITY OF BRAMPTON

10499 MCVEAN DRIVE - Humber River Watershed

The purpose is to undertake works within TRCA's Regulated Area of the Humber River Watershed in order to facilitate the construction of a 521.65 sq. m (5,615 sq. ft) replacement residential dwelling and a septic system associated with a municipal site plan application (City File No.: SP17-033.00) and a municipal building permit. The subject property is located at 10499 McVean Drive, in the City of Brampton.

CFN: 59823 - Application #: 0665/18/BRAM

Report Prepared by: Anant Patel, extension 5618, email apatel@trca.on.ca

For information contact: Anant Patel, extension 5618, email apatel@trca.on.ca

Date: October 4, 2018

CITY OF BRAMPTON - Etobicoke Creek Watershed

The purpose is to retrofit Upper Nine Pond located at 84 Havelock Drive in the City of Brampton. The warm water construction timing window will be applied to this project.

CFN: 58782 - Application #: 1300/17/BRAM

Report Prepared by: Caroline Mugo, extension 5689, email cmugo@trca.on.ca

For information contact: Caroline Mugo, extension 5689, email cmugo@trca.on.ca

Date: September 19, 2018

HS4 INVESTMENTS INC. - Humber River Watershed

The purpose is to undertake works within TRCA's Regulated Area of the Humber River Watershed in order to facilitate the construction of a 2-storey 2600.44 sq. m. (27990.81 sq. ft.) service/commercial office building, a 2-storey 4035.78 sq. m. (43441.13 sq. ft.) service/commercial office building, a 1-storey 1205.58 sq. m. (12977 sq.ft.) service/commercial

building and an associated roadway and parking area. The subject property is located on lands known municipally as 9240 - 9320 Goreway Drive in the City of Brampton.

CFN: 60171 - Application #: 0775/18/BRAM

Report Prepared by: Stephen Bohan, extension 5743, email sbohan@trca.on.ca

For information contact: Adam Miller, extension 5244, email amiller@trca.on.ca

Date: October 25, 2018

NEW LIFE COMMUNITY CHURCH - Humber River Watershed

The purpose is to undertake works within TRCA's Regulated Area of the Humber River Watershed in order to facilitate the construction of a 707.31 sq.m (7,613.4 sq.ft) addition to an existing place of worship located at 9281 Goreway Drive, Brampton. The works are associated with a municipal Site Plan application (SP99.015.004) and building permit.

CFN: 60389 - Application #: 0984/18/BRAM

Report Prepared by: Nicholas Cascone, extension 5927, email ncascone@trca.on.ca

For information contact: Nicholas Cascone, extension 5927, email ncascone@trca.on.ca

Date: October 29, 2018

CITY OF MARKHAM

CITY OF MARKHAM - Rouge River Watershed

The purpose is to upgrade an existing crossing, construct a roadway and other servicing works and conduct associated grading works within a Regulated Area of the Rouge River watershed.

CFN: 55590 - Application #: 0264/16/MARK

Report Prepared by: Anthony Sun, extension 5724, email asun@trca.on.ca

For information contact: Anthony Sun, extension 5724, email asun@trca.on.ca

Date: September 11, 2018

CITY OF MARKHAM - Rouge River Watershed

The purpose is to undertake works within a TRCA Regulated Area of the Rouge River Watershed in order to facilitate the construction of 2 municipally owned parks located at 95 Alexander Lawrie Avenue and 88 James Parrott Avenue, within the Wismer Commons Community in the City of Markham. The works include site alteration and grading, servicing, and the installation of feature playgrounds, water-play structures, shade pavilion, pathways and plantings on the subject property, associated with a municipal building permit.

CFN: 60316 - Application #: 0877/18/MARK

Report Prepared by: Doris Cheng, extension 5306, email dcheng@trca.on.ca

For information contact: Doris Cheng, extension 5306, email dcheng@trca.on.ca

Date: September 24, 2018

162 HUNTINGTON PARK DRIVE - Don River Watershed

The purpose is to undertake works within TRCA's Regulated Area of the Don River Watershed to facilitate the construction of a first floor addition (Approximately 19.52 square metres in size) at the rear of the existing two-storey dwelling at 162 Huntington Park Drive, Markham.

CFN: 60208 - Application #: 0811/18/MARK

Report Prepared by: Aidan Pereira, extension 5723, email apereira@trca.on.ca

For information contact: Aidan Pereira, extension 5723, email apereira@trca.on.ca

Date: September 6, 2018

YORK UNIVERSITY - Rouge River Watershed

The purpose is to alter a watercourse, and construct within a Regulated Area to facilitate the construction of a new stormwater management outfall associated with the proposed York University campus at 16 Main Street Unionville in Markham Centre.

CFN: 60401 - Application #: 0926/18/MARK

Report Prepared by: Quentin Hanchard, extension 5324, email qhanchard@trca.on.ca

For information contact: Quentin Hanchard, extension 5324, email qhanchard@trca.on.ca

Date: October 11, 2018

CITY OF PICKERING

CITY OF PICKERING - Duffins Creek Watershed

The purpose is to construct a storage building adjacent to the existing gravel parking lot at the Pickering Village Museum located at 2365 6th Concession Road in the City of Pickering.

CFN: 60190 - Application #: 0833/18/PICK

Report Prepared by: Vanessa Aubrey, extension 5662, email vaubrey@trca.on.ca

For information contact: Steve Heuchert, extension 5311, email sheuchert@trca.on.ca

Date: October 19, 2018

1602 SANDHURST CRESCENT - Petticoat Creek Watershed

The purpose is to construct a new two storey dwelling and carry out minor grading in the rear yard at 1602 Sandhurst Crescent in the City of Pickering.

CFN: 59847 - Application #: 0942/18/PICK

Report Prepared by: Grace Conte, extension 5271, email gconte@trca.on.ca

For information contact: Vanessa Aubrey, extension 5662, email vaubrey@trca.on.ca

Date: October 16, 2018

1606 SANDHURST CRESCENT - Petticoat Creek Watershed

The purpose is to construct a new two storey dwelling and carry out minor grading to the rear on the vacant lot at 1606 Sandhurst Crescent in the City of Pickering.

CFN: 60299 - Application #: 0944/18/PICK

Report Prepared by: Vanessa Aubrey, extension 5662, email vaubrey@trca.on.ca

For information contact: Steve Heuchert, extension 5311, email sheuchert@trca.on.ca

Date: October 16, 2018

1604 SANDHURST CRESCENT - Petticoat Creek Watershed

The purpose is to construct a new two storey dwelling and minor grading to the rear on the vacant lot at 1604 Sandhurst Crescent in the City of Pickering.

CFN: 60300 - Application #: 0943/18/PICK

Report Prepared by: Vanessa Aubrey, extension 5662, email vaubrey@trca.on.ca

For information contact: Steve Heuchert, extension 5311, email sheuchert@trca.on.ca

Date: October 16, 2018

CITY OF TORONTO (ETOBICOKE YORK COMMUNITY COUNCIL AREA)

75 CYNTHIA ROAD - Humber River Watershed

The purpose is to construct a new detached garage to the rear of the existing one-storey dwelling at 75 Cynthia Road in the City of Toronto (Etobicoke York Community Council Area).

CFN: 60256 - Application #: 0832/18/TOR

Report Prepared by: Daniel Pina, extension 5250, email daniel.pina@trca.on.ca

For information contact: Mark Rapus, extension 5259, email mrapus@trca.on.ca

Date: October 18, 2018

DF LAKE SHORE LTD. - Humber River Watershed

The purpose is to construct two (2) residential towers on top of a nine (9) storey podium with a total building height of 38 storeys at 1926 Lake Shore Boulevard West in the City of Toronto (Etobicoke York). The site is to be re-graded and removed from a spill area of the Regulatory Floodplain.

CFN: 60444 - Application #: 0979/18/TOR

Report Prepared by: Nicole Moxley, extension 5968, email nmoxley@trca.on.ca

For information contact: Nicole Moxley, extension 5968, email nmoxley@trca.on.ca

Date: October 24, 2018

32 AVON AVENUE - Humber River Watershed

The purpose is to construct a detached garage to the rear of the existing one storey dwelling at 32 Avon Avenue in the City of Toronto (Etobicoke York Community Council Area).

CFN: 57644 - Application #: 0386/17/TOR

Report Prepared by: Anna Lim, extension 5284, email alim@trca.on.ca

For information contact: Mark Rapus, extension 5259, email mrapus@trca.on.ca

Date: October 1, 2018

H & COMPANY HOLDINGS INC. - Humber River Watershed

The purpose is to construct a second storey addition above the existing commercial/industrial building at 51 Beverly Hills Drive in the City of Toronto (Etobicoke York).

CFN: 59487 - Application #: 0239/18/TOR

Report Prepared by: Nicole Moxley, extension 5968, email nmoxley@trca.on.ca

For information contact: Nicole Moxley, extension 5968, email nmoxley@trca.on.ca

Date: October 16, 2018

48 ARROWSMITH AVENUE - Humber River Watershed

The purpose is to construct a second storey addition to the existing single storey dwelling at 48 Arrowsmith Avenue in the City of Toronto (Etobicoke York).

CFN: 60363 - Application #: 0909/18/TOR

Report Prepared by: Nicole Moxley, extension 5968, email nmoxley@trca.on.ca

For information contact: Nicole Moxley, extension 5968, email nmoxley@trca.on.ca

Date: October 2, 2018

19 ELLIS PARK ROAD - Humber River Watershed

The purpose is to convert an existing attached garage into habitable space at 19 Ellis Park Road in the City of Toronto (Etobicoke York Community Council Area).

CFN: 60333 - Application #: 0873/18/TOR

Report Prepared by: Daniel Pina, extension 5250, email daniel.pina@trca.on.ca

For information contact: Mark Rapus, extension 5259, email mrapus@trca.on.ca

Date: October 5, 2018

61 CRANE AVENUE - Humber River Watershed

The purpose is to construct a one-storey rear addition to the existing one-storey single family dwelling at 61 Crane Avenue in the City of Toronto (Etobicoke York Community Council Area). The existing rear deck and shed are to be demolished.

CFN: 60354 - Application #: 0895/18/TOR

Report Prepared by: Daniel Pina, extension 5250, email daniel.pina@trca.on.ca

For information contact: Mark Rapus, extension 5259, email mrapus@trca.on.ca

Date: October 2, 2018

31 NEAMES CRESCENT - Humber River Watershed

The purpose is to replace an existing rear yard shed at 31 Neames Crescent in the City of Toronto (Etobicoke York Community Council Area).

CFN: 60060 - Application #: 0616/18/TOR

Report Prepared by: Daniel Pina, extension 5250, email daniel.pina@trca.on.ca

For information contact: Mark Rapus, extension 5259, email mrapus@trca.on.ca

Date: October 10, 2018

37 EDGEHILL ROAD - Humber River Watershed

The purpose is to construct an inground pool to the rear of the existing single family detached dwelling at 37 Edgehill Road in the City of Toronto (Etobicoke York Community Council Area).

CFN: 60203 - Application #: 0808/18/TOR

Report Prepared by: Daniel Pina, extension 5250, email daniel.pina@trca.on.ca

For information contact: Mark Rapus, extension 5259, email mrapus@trca.on.ca

Date: October 10, 2018

4 MOSSOM PLACE - Humber River Watershed

The purpose is to construct a rear deck, and reconfiguration of the existing rear patio area, including replacement retaining walls to accommodate a rear walk out to the basement of the existing dwelling at 4 Mossom Place in the City of Toronto (Etobicoke York).

CFN: 58405 - Application #: 0969/17/TOR

Report Prepared by: Nicole Moxley, extension 5968, email nmoxley@trca.on.ca

For information contact: Steve Heuchert, extension 5311, email sheuchert@trca.on.ca

Date: September 28, 2018

CITY OF TORONTO (NORTH YORK COMMUNITY COUNCIL AREA)**2624176 ONTARIO INC. - Don River Watershed**

The purpose is to construct a two storey replacement dwelling with minor landscaping in the rear yard where an existing one storey single family detached dwelling is currently located at 7 Artinger Court in the City of Toronto (North York Community Council Area).

CFN: 60008 - Application #: 0618/18/TOR

Report Prepared by: Stephanie Worrone, extension 5907, email stephanie.worrone@trca.on.ca

For information contact: Mark Rapus, extension 5259, email mrapus@trca.on.ca

Date: October 25, 2018

AUBERGE ON THE PARK RESIDENCE INC. - Don River Watershed

The purpose is to construct a retaining wall adjacent to a future roadway at 1087 and 1095 Leslie Street.

CFN: 59989 - Application #: 0590/18/TOR

Report Prepared by: Mark Rapus, extension 5259, email mrapus@trca.on.ca

For information contact: Mark Rapus, extension 5259, email mrapus@trca.on.ca

Date: August 8, 2018

CITY OF TORONTO - Don River Watershed

The purpose is to carry out upgrades and expansion on an existing municipal organics waste processing facility. Works will involve expansion of the existing facility at 35 and 75 Vanley Crescent, as well as grading and landscaping. No in-water works are within the scope of the project.

CFN: 60143 - Application #: 0732/18/TOR

Report Prepared by: Leah Simwanza, extension 5631, email leah.simwanza@trca.on.ca

For information contact: Leah Simwanza, extension 5631, email leah.simwanza@trca.on.ca

Date: August 10, 2018

DEEPWOOD INVESTMENTS - Don River Watershed

The purpose is to recognize after the fact regrading and resurfacing of an existing parking lot at the rear of an existing low rise apartment complex located at 18 Tinder Crescent in the City of Toronto (North York Community Council Area).

CFN: 60199 - Application #: 0807/18/TOR

**Report Prepared by: Stephanie Worrone, extension 5907, email
stephanie.worrone@trca.on.ca**

For information contact: Mark Rapus, extension 5259, email mrapus@trca.on.ca

Date: October 15, 2018

15 HI MOUNT DRIVE - Don River Watershed

The purpose is to construct a second storey addition to the existing one storey single family dwelling at 15 Hi Mount Drive in the City of Toronto (North York Community Council Area).

CFN: 57384 - Application #: 0149/17/TOR

Report Prepared by: Anna Lim, extension 5284, email alim@trca.on.ca

For information contact: Mark Rapus, extension 5259, email mrapus@trca.on.ca

Date: October 17, 2018

15 GWENDOLEN AVENUE - Don River Watershed

The purpose is to construct a one storey rear addition to an existing two storey single family detached dwelling located at 15 Gwendolen Avenue in the City of Toronto (North York Community Council Area).

CFN: 60204 - Application #: 0813/18/TOR

**Report Prepared by: Stephanie Worrone, extension 5907, email
stephanie.worrone@trca.on.ca**

For information contact: Mark Rapus, extension 5259, email mrapus@trca.on.ca

Date: October 15, 2018

37 DON RIVER BOULEVARD - Don River Watershed

The purpose is to construct an attached rear deck, new permeable sport court on the south side of the existing two storey dwelling, and perform wetland restoration in the northeast portion of the site, located at 37 Don River Boulevard in the City of Toronto (North York Community Council Area).

CFN: 58980 - Application #: 1407/17/TOR

**Report Prepared by: Stephanie Worrone, extension 5907, email
stephanie.worrone@trca.on.ca**

For information contact: Mark Rapus, extension 5259, email mrapus@trca.on.ca

Date: October 9, 2018

5 BUXTON ROAD - Humber River Watershed

The purpose is to construct a two storey addition with basement on the east side of an existing one storey detached dwelling and recognize after the fact minor grading in the rear yard of 5 Buxton Road in the City of Toronto (North York Community Council Area). This minor grading occurred without the benefit of a TRCA permit.

CFN: 60077 - Application #: 0656/18/TOR

**Report Prepared by: Stephanie Worrone, extension 5907, email
stephanie.worrone@trca.on.ca**

For information contact: Mark Rapus, extension 5259, email mrapus@trca.on.ca

Date: October 3, 2018

YORK UNIVERSITY - Don River Watershed

The purpose is to install a slope/bank stabilization system and restoration along a section of the north and south bank of the West Don River located at 2275 Bayview Avenue.

CFN: 58403 - Application #: 0967/17/TOR

Report Prepared by: Mark Rapus, extension 5259, email mrapus@trca.on.ca

For information contact: Mark Rapus, extension 5259, email mrapus@trca.on.ca

Date: October 3, 2018

CITY OF TORONTO (SCARBOROUGH COMMUNITY COUNCIL AREA)

CITY OF TORONTO - Highland Creek Watershed

The purpose is to carry out channel restoration works at Scarboro Golf and Country Club, located at 321 Scarborough Golf Club Road, north of Kingston Road. Works will involve demolition of an existing armour stone wall and restoration of the banks to a natural state. The warm water construction timing window of July 1 to March 31 will apply to this proposal.

CFN: 58552 - Application #: 1330/17/TOR

Report Prepared by: Daniel Brent, extension 5774, email dbrent@trca.on.ca

For information contact: Daniel Brent, extension 5774, email dbrent@trca.on.ca

Date: October 10, 2018

38 STANSBURY CRESCENT - Highland Creek Watershed

The purpose is to construct a two storey rear addition to an existing one storey single family detached dwelling located at 38 Stansbury Crescent in the City of Toronto (Scarborough Community Council Area).

CFN: 60274 - Application #: 0842/18/TOR

**Report Prepared by: Stephanie Worrone, extension 5907, email
stephanie.worrone@trca.on.ca**

For information contact: Mark Rapus, extension 5259, email mrapus@trca.on.ca

Date: October 26, 2018

173 BIRKDALE ROAD - Highland Creek Watershed

The purpose is to construct a one storey addition on the north and east side of the existing dwelling and a second storey addition, where an existing one storey single family detached dwelling is currently located at 173 Birkdale Road in the City of Toronto (Scarborough Community Council Area).

CFN: 60206 - Application #: 0814/18/TOR

Report Prepared by: Stephanie Worron, extension 5907, email stephanie.worron@trca.on.ca

For information contact: Mark Rapus, extension 5259, email mrapus@trca.on.ca

Date: October 29, 2018

CITY OF TORONTO (TORONTO AND EAST YORK COMMUNITY COUNCIL AREA)

5 WEST LYNN AVENUE - Don River Watershed

The purpose is to construct a new balcony and flagstone patio to the rear of the existing single detached dwelling at 5 West Lynn Avenue in the City of Toronto (Toronto and East York). The existing deck and sunroom that have been constructed without the benefit of TRCA and municipal permit approval will be removed.

CFN: 57192 - Application #: 0074/17/TOR

Report Prepared by: Vanessa Aubrey, extension 5662, email vaubrey@trca.on.ca

For information contact: Mark Rapus, extension 5259, email mrapus@trca.on.ca

Date: October 2, 2018

203 LONSMOUNT DRIVE - Don River Watershed

The purpose is to facilitate construction of a replacement dwelling, replacement retaining wall and a rear deck at 203 Lonsmount Drive in the City of Toronto (Toronto & East York Community Council Area). The existing rear yard pool is to be removed.

CFN: 59765 - Application #: 0461/18/TOR

Report Prepared by: Daniel Pina, extension 5250, email daniel.pina@trca.on.ca

For information contact: Mark Rapus, extension 5259, email mrapus@trca.on.ca

Date: September 27, 2018

NEVILLE PARK BOULEVARD - Waterfront Watershed

The purpose is to construct a rear deck to the existing two storey single family dwelling at 2 Neville Park Boulevard in the City of Toronto (Toronto and East York Community Council Area).

CFN: 60361 - Application #: 0907/18/TOR

Report Prepared by: Anna Lim, extension 5284, email alim@trca.on.ca

For information contact: Mark Rapus, extension 5259, email mrapus@trca.on.ca

Date: October 10, 2018

EVERGREEN - Don River Watershed

The purpose is to install three temporary art sculptures in the lower Don Valley, located south of Pottery Road, near the Cloverleaf area adjacent to the Lower Don Trail, in the City of Toronto. No in-water works are associated with this project.

CFN: 59954 - Application #: 0900/18/TOR

Report Prepared by: Leila Sotoudeh, extension 5925, email Isotoudeh@trca.on.ca

For information contact: Leila Sotoudeh, extension 5925, email Isotoudeh@trca.on.ca

Date: October 24, 2018

77 WEMBLEY DRIVE - Don River Watershed

The purpose is to reconstruct a deck to the rear of the existing 2 1/2 storey semi-detached dwelling at 77 Wembley Drive in the City of Toronto (Toronto and East York).

CFN: 57790 - Application #: 0544/17/TOR

Report Prepared by: Vanessa Aubrey, extension 5662, email vaubrey@trca.on.ca

For information contact: Mark Rapus, extension 5259, email mrapus@trca.on.ca

Date: October 2, 2018

WATERFRONT TORONTO - Don River Watershed

The purpose is to develop a stormwater management facility at Cherry Street north of Lake Shore Boulevard and south of the Metrolinx Rail Corridor in the City of Toronto, on a property owned by the City, and under a land use agreement with Waterfront Toronto. There are no in-water works associated with this project.

CFN: 60138 - Application #: 0712/18/TOR

Report Prepared by: Renee Afoom-Boateng, extension 5714, email rafoom-boateng@trca.on.ca

For information contact: Renee Afoom-Boateng, extension 5714, email rafoom-boateng@trca.on.ca

Date: September 27, 2018

44 MARIGOLD AVENUE - Don River Watershed

The purpose is to construct a two-storey rear addition to the existing single family semi-detached dwelling at 44 Marigold Avenue in the City of Toronto (Toronto & East York Community Council Area).

CFN: 60121 - Application #: 0703/18/TOR

Report Prepared by: Daniel Pina, extension 5250, email daniel.pina@trca.on.ca

For information contact: Mark Rapus, extension 5259, email mrapus@trca.on.ca

Date: September 28, 2018

CITY OF VAUGHAN**2503255 ONTARIO INC. - Don River Watershed**

The purpose is to facilitate, within TRCA's Regulated Area of the Don River Watershed, the development of two replacement single residential dwellings on recently severed property known municipally as 9643 Keele Street, in the City of Vaughan.

CFN: 59774 - Application #: 0467/18/VAUG

Report Prepared by: Anthony Syhlonyk, extension 5272, email asyhlonyk@trca.on.ca

For information contact: Colleen Bonner, extension 5307, email cbonner@trca.on.ca

Date: May 22, 2018

201 BEATRICE WAY - Humber River Watershed

The purpose is to undertake works within TRCA's Regulated Area of the Humber River Watershed in order to construct a 33.82 sq.m. (364 sq.ft.) in-ground swimming pool, a deck that is approximately 36.4 sq.m. (391.8 sq.ft.) in size, an approximately 21.24 metre (69.67 feet) long buried retaining wall ranging from 2.54 cm to 15.24 cm (1 to 6 inches) in height, and a new interlock patio. The works are associated with a municipal building permit, on the property municipally known as 201 Beatrice Way in the City of Vaughan.

CFN: 60303 - Application #: 0848/18/VAUG

Report Prepared by: Polina Bam, extension 5256, email polina.bam@trca.on.ca

For information contact: Coreena Smith, extension 5269, email csmith@trca.on.ca

Date: September 26, 2018

BREYSTONE PROPERTIES LIMITED - Humber River Watershed

The purpose is to undertake works within TRCA's Regulated Area of the Humber River Watershed in order to facilitate the installation of a sewage septic system, a retaining wall and minor grading associated with restoration plantings, as part of an overall single family residential development proposal which also includes a new 600 sq.m. (6458.35 sq.ft.) single family dwelling which is outside of TRCA's Regulated Area. The works are associated with a municipal building permit on a property without a municipal address that is legally described as Lot 3 on Plan 65M-4348, on Old Forest Lane, near the northeast corner of Kipling Avenue and Kirby Road, in the City of Vaughan.

CFN: 60157 - Application #: 0752/18/VAUG

Report Prepared by: Polina Bam, extension 5256, email polina.bam@trca.on.ca

For information contact: Coreena Smith, extension 5269, email csmith@trca.on.ca

Date: September 26, 2018

CITY OF VAUGHAN - Humber River Watershed

The purpose is to construct a new park which includes playground, asphalt walkways, hexagonal shade and underground services on 230 East's Corners Boulevard near Major Mackenzie Drive West and Huntington Road, in the City of Vaughan, Regional Municipality of York. There are no in-water works within the scope of this project.

CFN: 59305 - Application #: 0319/18/VAUG

Report Prepared by: Manirul Islam, extension 5715, email mislam@trca.on.ca

For information contact: Manirul Islam, extension 5715, email mislam@trca.on.ca

Date: October 11, 2018

HAASTOWN HOLDINGS (VAUGHAN) INC. - Don River Watershed

The purpose is to undertake works within TRCA's Regulated Area of the Don River Watershed in order to facilitate the construction of a 342.2 sq. m (3,683.4 sq. ft.) two unit residential townhouse building, infiltration trench, stormwater outfall and new sanitary sewer connection along Merino Road. The subject property is located on lands known municipally as 9770 Keele Street, in the City of Vaughan.

CFN: 60405 - Application #: 0949/18/VAUG

Report Prepared by: Stephen Bohan, extension 5743, email sbohan@trca.on.ca

For information contact: Jackie Burkart, extension 5304, email jburkart@trca.on.ca

Date: October 18, 2018

MET RESIDENCES CORP. - Humber River Watershed

The purpose is to undertake works within TRCA's Regulated Area of the Humber River Watershed in order to facilitate the construction of three (3) residential townhouse buildings, a 36-storey residential tower and alteration of a watercourse to facilitate the installation of a sanitary sewer connection associated with the 572 unit residential development. The subject property is located on lands known municipally as 7895 Jane Street, in the City of Vaughan.

CFN: 60293 - Application #: 0854/18/VAUG

Report Prepared by: Stephen Bohan, extension 5743, email sbohan@trca.on.ca

For information contact: Stephen Bohan, extension 5743, email sbohan@trca.on.ca

Date: October 23, 2018

REGIONAL MUNICIPALITY OF YORK - Don River Watershed

The purpose is to undertake removal of the sidewalk and wood retaining wall and the widening of Centre Street for the bus rapidway and bicycle lanes. The proposed works will also include construction of a retaining wall and extension of the culvert by approximately 3.5m at the north end. The works are associated with the VIVA Bus Rapid Transit (BRT) project. The warm water construction timing window will apply to the works.

CFN: 57046 - Application #: 0015/17/VAUG

Report Prepared by: Harsha Gammanpila, extension 5629, email

hgammanpila@trca.on.ca

For information contact: Harsha Gammanpila, extension 5629, email

hgammanpila@trca.on.ca

Date: September 11, 2018

REGIONAL MUNICIPALITY OF YORK - Don River Watershed

The purpose is to undertake modification of the culvert outlet (crossing C19) located approximately 295 meters south of Highway 7, east of Highway 400. The modification is required to accommodate the eastward shifting of the ramp located south east of Highway 400 and Highway 7. Works will include the installation of a concrete headwall and wingwalls to accommodate the redesigned slope. This project will be done as part of the VIVA Bus Rapid Transit (BRT) project. The warm water construction timing window will be applied to this project.

CFN: 59844 - Application #: 0533/18/VAUG

Report Prepared by: Harsha Gammanpila, extension 5629, email

hgammanpila@trca.on.ca

For information contact: Harsha Gammanpila, extension 5629, email

hgammanpila@trca.on.ca

Date: September 17, 2018

TOWN OF AJAX

2966 SEABREEZE ROAD - Carruthers Creek Watershed

The purpose is to construct an inground pool and carry out associated landscaping works to the rear of the existing single detached dwelling at 2966 Seabreeze Road in the Town of Ajax.

CFN: 60285 - Application #: 0850/18/AJAX

Report Prepared by: Vanessa Aubrey, extension 5662, email vaubrey@trca.on.ca

For information contact: Steve Heuchert, extension 5311, email sheuchert@trca.on.ca

Date: October 18, 2018

TOWN OF CALEDON

16331 MOUNTAINVIEW ROAD - Humber River Watershed

The purpose is to undertake works within TRCA's Regulated Area of the Humber River Watershed in order to construct a 272 square metre (2927.78 square foot) replacement secondary dwelling, including a replacement septic system and other site works, associated with a municipal building permit, and a municipal site plan application (Town File no. SPA 18-0011). The subject property is located at 16331 Mountainview Road in the Town of Caledon.

CFN: 58304 - Application #: 0874/17/CAL

Report Prepared by: Colleen Bain, extension 5657, email colleen.bain@trca.on.ca

For information contact: Colleen Bain, extension 5657, email colleen.bain@trca.on.ca

Date: October 12, 2017

23 GLASSFORD COURT - Humber River Watershed

The purpose is to undertake works within TRCA's Regulated Area of the Humber River Watershed in order to facilitate the construction of a 16 feet x 12 feet (4.88 metres x 3.66 metres) shed located to the rear of the existing residential dwelling, associated with a municipal building permit. The subject property is located at 23 Glassford Court, in the Town of Caledon.

CFN: 60332 - Application #: 0867/18/CAL

Report Prepared by: Colleen Bain, extension 5657, email colleen.bain@trca.on.ca

For information contact: Colleen Bain, extension 5657, email colleen.bain@trca.on.ca

Date: October 22, 2018

0 INNIS LAKE ROAD - Humber River Watershed

The purpose is to undertake works within TRCA's Regulated Area of the Humber River Watershed in order to construct a 299.70 square metre (3225.94 square foot) single dwelling, including a new septic system and other site works, associated with a municipal building permit. The subject property is located at 0 Innis Lake Road in the Town of Caledon.

CFN: 60137 - Application #: 0764/18/CAL

Report Prepared by: Colleen Bain, extension 5657, email colleen.bain@trca.on.ca

For information contact: Colleen Bain, extension 5657, email colleen.bain@trca.on.ca

Date: October 16, 2018

43 SCHAEFER PLACE - Humber River Watershed

The purpose is to undertake works within TRCA's Regulated Area of the Humber River Watershed in order to facilitate the construction of an in-ground pool and a concrete pad for pool equipment. The subject property is located at 43 Schaefer Place, in the Town of Caledon.

CFN: 59364 - Application #: 0163/18/CAL

Report Prepared by: Colleen Bain, extension 5657, email colleen.bain@trca.on.ca

For information contact: Colleen Bain, extension 5657, email colleen.bain@trca.on.ca

Date: October 16, 2018

ONTARIO HOLDINGS LTD. C/O BLACKWOOD PARTNERS INC. - Humber River Watershed

The purpose is to grade and construct within a Regulated Area of the Humber River Watershed to facilitate final site grading, servicing and building construction associated with a large format employment land site plan application located at 12724 Coleraine Dr. in the Town of Caledon.

CFN: 60388 - Application #: 0987/18/CAL

Report Prepared by: Quentin Hanchard, extension 5324, email qhanchard@trca.on.ca

For information contact: Quentin Hanchard, extension 5324, email qhanchard@trca.on.ca

Date: October 26, 2018

TOWN OF RICHMOND HILL**10 LONGHILL DRIVE - Rouge River Watershed**

The purpose is to undertake works within TRCA's Regulated Area of the Rouge River Watershed in order to facilitate the construction of a 574.88 sq.m (6187.9 sq.ft) single family dwelling and rear deck at 10 Long Hill Drive, Richmond Hill. The works are associated with a municipal Site Plan application (D06-17047), Minor Variance application (A026/18) and building permit.

CFN: 60366 - Application #: 0925/18/RH

Report Prepared by: Nicholas Cascone, extension 5927, email ncascone@trca.on.ca

For information contact: Nicholas Cascone, extension 5927, email ncascone@trca.on.ca

Date: October 17, 2018

110 SNIVELY STREET - Humber River Watershed

The purpose is to undertake works within TRCA's Regulated Area of the Humber River Watershed to facilitate the construction of a two-storey replacement dwelling (Approximately 378.6 square metres in size) at 110 Snively Street, Richmond Hill.

CFN: 58969 - Application #: 1380/17/RH

Report Prepared by: Aidan Pereira, extension 5723, email apereira@trca.on.ca

For information contact: Aidan Pereira, extension 5723, email apereira@trca.on.ca

Date: October 9, 2018

TOWN OF RICHMOND HILL - Humber River Watershed

The purpose is to construct an elevated boardwalk over the lake at Lake Wilcox Park. The warm water construction timing window applies to this project.

CFN: 58440 - Application #: 1101/17/RH

Report Prepared by: Shirin Varzgani, extension 5785, email svarzgani@trca.on.ca

For information contact: Shirin Varzgani, extension 5785, email svarzgani@trca.on.ca

Date: October 4, 2018

TOWN OF WHITCHURCH-STOUFFVILLE**2036737 ONTARIO INC. - Rouge River Watershed**

The purpose is to facilitate, within TRCA's Regulated Area of the Rouge River Watershed, the development of a new culvert and watercourse crossing on Wallace Park Drive to facilitate future development phases of Draft Plan Approved subdivision 19T-83015, in the Town of Whitchurch-Stouffville.

CFN: 60348 - Application #: 0892/18/WS

Report Prepared by: Jackie Burkart, extension 5304, email jburkart@trca.on.ca

For information contact: Jackie Burkart, extension 5304, email jburkart@trca.on.ca

Date: September 26, 2018

TOWNSHIP OF KING

32 WINTER ROAD - Humber River Watershed

The purpose is to facilitate, within TRCA's Regulated Area of the Humber River Watershed, the replacement of an existing septic bed on lands known municipally as 32 Winter Road, in the Township of King.

CFN: 60341 - Application #: 0876/18/KING

Report Prepared by: Anthony Syhlonyk, extension 5272, email asyhlonyk@trca.on.ca

For information contact: Colleen Bonner, extension 5307, email cbonner@trca.on.ca

Date: September 24, 2018

84 CHUCK ORMSBY CRESCENT - Humber River Watershed

The purpose is to facilitate, within TRCA's Regulated Area of the Humber River Watershed, minor grading works on Block 30, Plan 65M-4270, to restore drainage patterns on the adjacent lands known municipally as 84 Chuck Ormsby Crescent, in the Township of King.

CFN: 60309 - Application #: 0866/18/KING

Report Prepared by: Anthony Syhlonyk, extension 5272, email asyhlonyk@trca.on.ca

For information contact: Colleen Bonner, extension 5307, email cbonner@trca.on.ca

Date: September 20, 2018

PERMISSION FOR ROUTINE INFRASTRUCTURE WORKS FOR RECEIPT – STAFF APPROVED AND ISSUED

Permission for Routine Infrastructure Works Letter of Approval including Emergency Infrastructure Works permissions are subject to authorization by staff designated as Enforcement Officers as per Authority Res. #A198/13 and #A103/15, respectively. All routine and emergency infrastructure works are located within a Regulated Area, generally within or adjacent to the hazard or natural feature and do not affect the control of flooding, erosion, dynamic beaches, pollution or the conservation of land.

CITY OF MARKHAM

ENBRIDGE GAS DISTRIBUTION INC.

To undertake sewer and watermain or utility installation or maintenance within an existing roadway on Markham Road, south of Major Mackenzie Drive East, and within a future roadway southwest of Markham Road and Major Mackenzie Drive East, in the City of Markham, Rouge River Watershed as located on property owned by the City of Markham as per the Franchise Agreement with Enbridge Gas Distribution Inc. and on property owned by a private landowner, on an existing easement held by Enbridge Gas Distribution Inc. The purpose is to install NPS 2 PE IP gas pipelines to service the future town-homes of CIM Mackenzie Creek Inc. previously approved in 2017 as part of the subdivision permit (C-170545), located off of Markham Road south of Major Mackenzie Drive East, in the City of Markham. No in-water work is within the scope of this project.

CFN: 58637 - Application #: 1370/17/MARK

Report Prepared by: Brandon Eidner, extension 5508, email brandon.eidner@trca.on.ca

For information contact: Brandon Eidner, extension 5508, email brandon.eidner@trca.on.ca

Date: October 10, 2018

CITY OF PICKERING

ROGERS COMMUNICATIONS CANADA INC.

To undertake sewer, watermain or utility watercourse crossing by trenchless technology along the north side of Bayly Street, at West Shore Boulevard, in the City of Pickering, Frenchman's Bay Watershed as located on the property owned by the Regional Municipality of Durham. The purpose is to install a new conduit along the north side of Bayly Street, at West Shore Boulevard, in the City of Pickering. The warmwater construction timing window will apply to this project.

CFN: 60024 - Application #: 0761/18/PICK

Report Prepared by: Zack Carlan, extension 5310, email zack.carlan@trca.on.ca

For information contact: Zack Carlan, extension 5310, email zack.carlan@trca.on.ca

Date: October 29, 2018

CITY OF TORONTO (NORTH YORK COMMUNITY COUNCIL AREA)

CITY OF TORONTO

To undertake structure maintenance at Duplex Parkette, located at 2906 Yonge Street, near Yonge Street and Lawrence Avenue West, in the City of Toronto (North York Community Council Area), Don River Watershed as located on property owned by the City of Toronto. The purpose is to replace the existing staircase. No in-water work is within the scope of this project.

CFN: 59949 - Application #: 0718/18/TOR

Report Prepared by: Heather Wright, extension 5766, email hwright@trca.on.ca

For information contact: Heather Wright, extension 5766, email hwright@trca.on.ca

Date: October 10, 2018

CITY OF TORONTO (TORONTO AND EAST YORK COMMUNITY COUNCIL AREA)

BELL CANADA

To undertake sewer and watermain or utility installation or maintenance within an existing roadway on 872 and 870 Weston Road, and Lane South Weston East Cordella, located between Cordella Avenue and Humber Boulevard, and Cordella Avenue south of Weston Road, in the City of Toronto (Toronto and East York Community Council Area), Humber River Watershed as located on property owned by the City of Toronto and private property with permission obtained. The purpose is to install new conduit and repair existing service infrastructure. No in-water work is within the scope of this project.

CFN: 59621 - Application #: 0478/18/TOR

Report Prepared by: Brandon Eidner, extension 5508, email brandon.eidner@trca.on.ca

For information contact: Brandon Eidner, extension 5508, email brandon.eidner@trca.on.ca

Date: October 1, 2018

ENBRIDGE GAS DISTRIBUTION INC.

To undertake sewer, watermain or utility installation or maintenance within an existing roadway at 405 Eastern Avenue, west of Booth Avenue, near Broadview Avenue, in the City of Toronto (Toronto and East York Community Council Area), Waterfront Watershed as located on property owned by Enbridge Gas Distribution Inc. The purpose is to conduct an integrity work at the Station B Feeder Station, located at 405 Eastern Avenue, west of Booth Avenue, near Broadview Avenue, in the City of Toronto. No in-water work is within the scope of this project.

CFN: 60219 - Application #: 0799/18/TOR

Report Prepared by: Brandon Eidner, extension 5508, email brandon.eidner@trca.on.ca

For information contact: Brandon Eidner, extension 5508, email brandon.eidner@trca.on.ca

Date: October 11, 2018

ROGER COMMUNICATIONS CANADA INC.

To undertake sewer and watermain or utility installation or maintenance within an existing roadway on Bloor Street West, between Kennedy Park Road and Clendenan Avenue, and Ellis Park Road, in the City of Toronto (Toronto and East York Community Council Area), Humber River Watershed as located on property owned by the City of Toronto. The purpose is to install new conduit. No in-water work is within the scope of the project.

CFN: 60021 - Application #: 0677/18/TOR

Report Prepared by: Brandon Eidner, extension 5508, email brandon.eidner@trca.on.ca

For information contact: Brandon Eidner, extension 5508, email brandon.eidner@trca.on.ca

Date: October 18, 2018

CITY OF VAUGHAN**BELL CANADA**

To undertake sewer, watermain or utility installation or maintenance within an existing roadway and undertake sewer, watermain or utility watercourse crossing by trenchless technology on Major Mackenzie Drive East from 400m east of Highway 50 to 1040m east of Highway 50, in the City of Vaughan, Humber River Watershed, as located on property owned by the Regional Municipality of York and the Ministry of Transportation, with access granted through a municipal consent and an Encroachment permit, respectively. The purpose is to undertake the installation of a Bell conduit along the north side of Major Mackenzie Drive East from 400m east of Highway 50 to 1040m east of Highway 50. The Redside Dace construction timing window applies to this proposal unless otherwise specified in writing by the Ministry of Natural Resources and Forestry.

CFN: 60133 - Application #: 0695/18/VAUG

Report Prepared by: Scott Smith, extension 5758, email ssmith@trca.on.ca

For information contact: Scott Smith, extension 5758, email ssmith@trca.on.ca

Date: October 3, 2018

MINOR WORKS LETTER OF APPROVAL FOR RECEIPT – STAFF APPROVED AND ISSUED

Permission for Minor Works Letter of Approval are issued for works located within a Regulated Area, adjacent to a natural feature or natural hazard, that do not affect the control of flooding, erosion, dynamic beaches, pollution or the conservation of land. Permissions include ancillary structures such as decks, garages, sheds, pools and minor fill placement/landscaping.

CITY OF BRAMPTON

24 HIBISCUS COURT

To change the use, size, or number of dwelling units of a structure, or undertake work that does not change the footprint of the existing structure on Part 2 Block 96, Plan 43R-25045, 24 Hibiscus Court, in the City of Brampton, Humber River Watershed.

CFN: 58300 - Application #: 0896/18/BRAM

Report Prepared by: Colleen Bain, extension 5657, email colleen.bain@trca.on.ca

For information contact: Colleen Bain, extension 5657, email colleen.bain@trca.on.ca

Date: October 29, 2018

34 GULFBROOK CIRCLE

To construct a non-habitable accessory structure up to 50 sq. m (538 sq. ft) on Part 22 Lot 12, Plan 43M-1880, (34 Gulfbrook Circle), in the City of Brampton, Etobicoke Creek Watershed.

CFN: 60282 - Application #: 0823/18/BRAM

Report Prepared by: Colleen Bain, extension 5657, email colleen.bain@trca.on.ca

For information contact: Colleen Bain, extension 5657, email colleen.bain@trca.on.ca

Date: September 27, 2018

112 LORD SIMCOE DRIVE

To construct a non-habitable accessory structure up to 50 sq. m (538 sq. ft) on Lot 56, 57, 58, 59, 60, Plan 43M-661, 112 Lord Simcoe Drive, in the City of Brampton, Etobicoke Creek Watershed.

CFN: 60352 - Application #: 0888/18/BRAM

Report Prepared by: Colleen Bain, extension 5657, email colleen.bain@trca.on.ca

For information contact: Colleen Bain, extension 5657, email colleen.bain@trca.on.ca

Date: October 18, 2018

92 BAYHAMPTON DRIVE

To construct a non-habitable accessory structure up to 50 sq. m (538 sq. ft) on Lot 79, Plan 43M-1774, 92 Bayhampton Drive, in the City of Brampton, Humber River Watershed.

CFN: 60347 - Application #: 0884/18/BRAM

Report Prepared by: Colleen Bain, extension 5657, email colleen.bain@trca.on.ca

For information contact: Colleen Bain, extension 5657, email colleen.bain@trca.on.ca

Date: October 22, 2018

90 BAYHAMPTON DRIVE

To construct a non-habitable accessory structure up to 50 sq. m (538 sq. ft) on Lot 80, Plan 43M-1774, 90 Bayhampton Drive, in the City of Brampton, Humber River Watershed.

CFN: 60346 - Application #: 0885/18/BRAM

Report Prepared by: Colleen Bain, extension 5657, email colleen.bain@trca.on.ca

For information contact: Colleen Bain, extension 5657, email colleen.bain@trca.on.ca

Date: October 22, 2018

46 GULFBROOK CIRCLE

To undertake minor landscaping involving the placement, removal or regrading of material of less than 30 cubic metres (equivalent to 3 truckloads) on Part 28 Lot 15, Plan 43M-1880, 46 Gulfbrook Circle, in the City of Brampton, Etobicoke Creek Watershed.

CFN: 60334 - Application #: 0890/18/BRAM

Report Prepared by: Colleen Bain, extension 5657, email colleen.bain@trca.on.ca

For information contact: Colleen Bain, extension 5657, email colleen.bain@trca.on.ca

Date: October 18, 2018

CITY OF MARKHAM

15 BILLY JOEL CRESCENT

To construct a non-habitable accessory structure up to 50 sq. m (538 sq. ft) on Part Lot 8, Plan 5879, (15 Billy Joel Crescent), in the City of Markham, Rouge River Watershed.

CFN: 60414 - Application #: 0953/18/MARK

Report Prepared by: Aidan Pereira, extension 5723, email apereira@trca.on.ca

For information contact: Aidan Pereira, extension 5723, email apereira@trca.on.ca

Date: October 16, 2018

CITY OF TORONTO (ETOBICOKE YORK COMMUNITY COUNCIL AREA)

245 RIVERSIDE DRIVE

To construct a ground floor addition up to 50 sq. m (538 sq. ft) and change the use, size, or number of dwelling units of a structure, or undertake work that does not change the footprint of the existing structure on Lot 137, Plan 356, (245 Riverside Drive), in the City of Toronto (Etobicoke York Community Council Area), Humber River Watershed.

CFN: 60415 - Application #: 0955/18/TOR

Report Prepared by: Daniel Pina, extension 5250, email daniel.pina@trca.on.ca

For information contact: Mark Rapus, extension 5259, email mrapus@trca.on.ca

Date: October 17, 2018

35 WARREN CRESCENT

To construct a non-habitable accessory structure up to 50 sq. m (538 sq. ft) on Lot 43, Plan 1915, (35 Warren Crescent), in the City of Toronto (Etobicoke York Community Council Area), Humber River Watershed.

CFN: 60353 - Application #: 0883/18/TOR

Report Prepared by: Daniel Pina, extension 5250, email daniel.pina@trca.on.ca

For information contact: Mark Rapus, extension 5259, email mrapus@trca.on.ca

Date: September 28, 2018

16 WENDIGO WAY

To construct a ground floor addition or structure greater than 50 sq. m (538 sq. ft) but less than 150 sq. m (1614 sq. ft) on Lot 342, Plan M-438, (16 Wendigo Way), in the City of Toronto (Etobicoke York Community Council Area), Humber River Watershed.

CFN: 60403 - Application #: 0933/18/TOR

Report Prepared by: Daniel Pina, extension 5250, email daniel.pina@trca.on.ca

For information contact: Mark Rapus, extension 5259, email mrapus@trca.on.ca

Date: October 15, 2018

16 DUNNING CRESCENT

To construct a non-habitable accessory structure up to 50 sq. m (538 sq. ft) and construct a ground floor addition or structure greater than 50 sq. m (538 sq. ft) but less than 150 sq. m (1614 sq. ft) on Lot 22, Plan 4079, (16 Dunning Crescent), in the City of Toronto (Etobicoke York Community Council Area), Etobicoke Creek Watershed.

CFN: 60210 - Application #: 0792/18/TOR

Report Prepared by: Daniel Pina, extension 5250, email daniel.pina@trca.on.ca

For information contact: Mark Rapus, extension 5259, email mrapus@trca.on.ca

Date: September 27, 2018

CITY OF TORONTO (NORTH YORK COMMUNITY COUNCIL AREA)

58 EXBURY ROAD

To undertake minor landscaping involving the placement, removal or regrading of material of less than 30 cubic metres (equivalent to 3 truckloads) on Lot 102, Plan 4439, (58 Exbury Road), in the City of Toronto (North York Community Council Area), Humber River Watershed.

CFN: 60400 - Application #: 0916/18/TOR

Report Prepared by: Stephanie Worrton, extension 5907, email

stephanie.worrton@trca.on.ca

For information contact: Mark Rapus, extension 5259, email mrapus@trca.on.ca

Date: October 5, 2018

322 JOHNSTON AVENUE

To undertake minor landscaping involving the placement, removal or regrading of material of less than 30 cubic metres (equivalent to 3 truckloads) and construct a non-habitable accessory structure up to 50 sq. m (538 sq. ft) on Lot 10, Plan 4060, (322 Johnston Avenue), in the City of Toronto (North York Community Council Area), Don River Watershed.

CFN: 60397 - Application #: 0915/18/TOR

Report Prepared by: Stephanie Worrton, extension 5907, email

stephanie.worrton@trca.on.ca

For information contact: Mark Rapus, extension 5259, email mrapus@trca.on.ca

Date: October 5, 2018

CITY OF TORONTO (SCARBOROUGH COMMUNITY COUNCIL AREA)

7 CHEYENNE DRIVE

To change the use, size, or number of dwelling units of a structure, or undertake work that does not change the footprint of the existing structure on Lot 216, Plan M-801, (7 Cheyenne Drive), in the City of Toronto (Scarborough Community Council Area), Highland Creek Watershed.

CFN: 60368 - Application #: 0911/18/TOR

Report Prepared by: Stephanie Worrone, extension 5907, email stephanie.worrone@trca.on.ca

For information contact: Mark Rapus, extension 5259, email mrapus@trca.on.ca

Date: October 4, 2018

45 LYNNDAL Road

To install a swimming pool on Part Lot 41, Lot 42 Plan 3227, (45 Lynndale Road), in the City of Toronto (Scarborough Community Council Area), Waterfront Watershed.

CFN: 60337 - Application #: 0874/18/TOR

Report Prepared by: Stephanie Worrone, extension 5907, email stephanie.worrone@trca.on.ca

For information contact: Mark Rapus, extension 5259, email mrapus@trca.on.ca

Date: October 1, 2018

3807 ELLESMERE ROAD

To construct a ground floor addition up to 50 sq. m (538 sq. ft) and change the use, size, or number of dwelling units of a structure, or undertake work that does not change the footprint of the existing structure on Lot 10, Plan 66M-2225, (3807 Ellesmere Road), in the City of Toronto (Scarborough Community Council Area), Highland Creek Watershed.

CFN: 60336 - Application #: 0875/18/TOR

Report Prepared by: Stephanie Worrone, extension 5907, email stephanie.worrone@trca.on.ca

For information contact: Mark Rapus, extension 5259, email mrapus@trca.on.ca

Date: October 1, 2018

CITY OF TORONTO (TORONTO AND EAST YORK COMMUNITY COUNCIL AREA)

34 MOSLEY STREET

To construct a non-habitable accessory structure up to 50 sq. m (538 sq. ft) on Lot 153, Plan 17445, (34 Mosley Street), in the City of Toronto (Toronto and East York Community Council Area), Don River Watershed.

CFN: 60404 - Application #: 0935/18/TOR

Report Prepared by: Daniel Pina, extension 5250, email daniel.pina@trca.on.ca

For information contact: Mark Rapus, extension 5259, email mrapus@trca.on.ca

Date: October 15, 2018

CITY OF VAUGHAN

106 ENDLESS CIRCLE

To install a swimming pool, undertake minor landscaping involving the placement, removal or regrading of material of less than 30 cubic metres (equivalent to 3 truckloads) and construct a non-habitable accessory structure up to 50 sq. m (538 sq. ft) on Lot 12, Plan 65M-4377, (106 Endless Circle), in the City of Vaughan, Humber River Watershed.

CFN: 60442 - Application #: 0969/18/VAUG

Report Prepared by: Polina Bam, extension 5256, email polina.bam@trca.on.ca

For information contact: Jackie Burkart, extension 5304, email jburkart@trca.on.ca

Date: October 23, 2018

15 TAMI COURT

To install a swimming pool and undertake minor landscaping involving the placement, removal or regrading of material of less than 30 cubic metres (equivalent to 3 truckloads) on Lot 16, 17, 18, Plan 65M-4133, (15 Tami Court), in the City of Vaughan, Don River Watershed.

CFN: 60358 - Application #: 0882/18/VAUG

Report Prepared by: Anthony Syhlonyk, extension 5272, email asyhlonyk@trca.on.ca

For information contact: Colleen Bonner, extension 5307, email cbonner@trca.on.ca

Date: October 2, 2018

191 WORTHVIEW DRIVE

To undertake minor landscaping involving the placement, removal or regrading of material of less than 30 cubic metres (equivalent to 3 truckloads) and construct a non-habitable accessory structure up to 50 sq. m (538 sq. ft) on Lot 29, Plan 65M-3927, (191 Worthview Drive), in the City of Vaughan, Humber River Watershed.

CFN: 60371 - Application #: 0914/18/VAUG

Report Prepared by: Polina Bam, extension 5256, email polina.bam@trca.on.ca

For information contact: Jackie Burkart, extension 5304, email jburkart@trca.on.ca

Date: October 18, 2018

TOWN OF CALEDON

110 JOHN STREET

To construct a non-habitable accessory structure up to 50 sq. m (538 sq. ft) on Lot 103, 104, Plan BOL-7, 110 John Street, in the Town of Caledon, Humber River Watershed.

CFN: 60375 - Application #: 0918/18/CAL

Report Prepared by: Colleen Bain, extension 5657, email colleen.bain@trca.on.ca

For information contact: Colleen Bain, extension 5657, email colleen.bain@trca.on.ca

Date: October 29, 2018

TOWN OF RICHMOND HILL

217 COONS ROAD

To construct a non-habitable accessory structure up to 50 sq. m (538 sq. ft) on Lot 1, Plan 65M-4220, (217 Coons Road), in the Town of Richmond Hill, Humber River Watershed.

CFN: 60339 - Application #: 0869/18/RH

Report Prepared by: Linda Bui, extension 5289, email linda.bui@trca.on.ca

For information contact: Doris Cheng, extension 5306, email dcheng@trca.on.ca

Date: October 5, 2018

TOWN OF WHITCHURCH-STOUFFVILLE

279 BAKER HILL BOULEVARD

To undertake minor landscaping involving the placement, removal or regrading of material of less than 30 cubic metres (equivalent to 3 truckloads) and construct a non-habitable accessory structure up to 50 sq. m (538 sq. ft) on Lot 4, Plan 65M-4582, (279 Baker Hill Boulevard), in the Town of Whitchurch-Stouffville, Rouge River Watershed.

CFN: 60360 - Application #: 0887/18/WS

Report Prepared by: Anthony Syhlonyk, extension 5272, email asyhlonyk@trca.on.ca

For information contact: Anthony Syhlonyk, extension 5272, email asyhlonyk@trca.on.ca

Date: October 2, 2018

TOWNSHIP OF KING

25 RICHARD SERRA COURT

To install a swimming pool, undertake minor landscaping involving the placement, removal or regrading of material of less than 30 cubic metres (equivalent to 3 truckloads) and construct a non-habitable accessory structure up to 50 sq. m (538 sq. ft) on Lot 16, Plan 65M-4271, (25 Richard Serra Court), in the Township of King, Humber River Watershed.

CFN: 60343 - Application #: 0870/18/KING

Report Prepared by: Anthony Syhlonyk, extension 5272, email asyhlonyk@trca.on.ca

For information contact: Colleen Bonner, extension 5307, email cbonner@trca.on.ca

Date: October 2, 2018

23 RICHARD SERRA COURT

To install a swimming pool and undertake minor landscaping involving the placement, removal or regrading of material of less than 30 cubic metres (equivalent to 3 truckloads) on Lot 15-1B, Plan 65M-4271, (23 Richard Serra Court), in the Township of King, Humber River Watershed.

CFN: 60369 - Application #: 0912/18/KING

Report Prepared by: Anthony Syhlonyk, extension 5272, email asyhlonyk@trca.on.ca

For information contact: Colleen Bonner, extension 5307, email cbonner@trca.on.ca

Date: October 5, 2018

48 AUSTIN RUMBLE COURT

To on Lot 5, Plan 65M-4297, (48 Austin Rumble Court), in the Township of King, Humber River Watershed.

CFN: 60359 - Application #: 0886/18/KING

Report Prepared by: Anthony Syhlonyk, extension 5272, email asyhlonyk@trca.on.ca

For information contact: Colleen Bonner, extension 5307, email cbonner@trca.on.ca

Date: September 28, 2018

100 TATTON COURT

To construct a ground floor addition up to 50 sq. m (538 sq. ft) on Lot 15, Plan 65M-4277, (100 Tatton Court), in the Township of King, Humber River Watershed.

CFN: 60370 - Application #: 0913/18/KING

Report Prepared by: Anthony Syhlonyk, extension 5272, email asyhlonyk@trca.on.ca

For information contact: Colleen Bonner, extension 5307, email cbonner@trca.on.ca

Date: October 5, 2018

PERMITS AFTER THE FACT / RESOLUTION OF VIOLATIONS FOR RECEIPT - STAFF APPROVED AND ISSUED

Permission for works undertaken without the benefit of a TRCA permit in a Regulated Area., where such works comply with TRCA policies and procedures, are considered permits after the fact and subject to an additional administrative fee.

62 MADISON STREET - Etobicoke Creek Watershed

The purpose is to undertake work within TRCA's Regulated Area of the Etobicoke Creek Watershed in order to recognize an existing residential unit located in the basement of an existing residential dwelling associated with a municipal building permit. The basement unit was built by a previous owner of the home, without the benefit of a TRCA permit. The existing residential dwelling is located outside of the Regulatory Floodplain. The subject property is located at 62 Madison Street, in the City of Brampton.

CFN: 60286 - Application #: 0826/18/BRAM

Report Prepared by: Colleen Bain, extension 5657, email colleen.bain@trca.on.ca

For information contact: Colleen Bain, extension 5657, email colleen.bain@trca.on.ca

Date: October 9, 2018

82 BAYHAMPTON DRIVE - Humber River Watershed

The purpose is to undertake works within TRCA's Regulated Area of the Humber River Watershed in order to facilitate the construction of a 4.3m (14.11 ft.) by 3.7m (12.14 ft.) deck with stairs and a roof, and recognize an existing 2.3m (7.55 ft.) by 2.9m (9.51 ft.) shed, at the rear of the existing dwelling. The shed was constructed without the benefit of a TRCA permit. The subject property is located at 82 Bayhampton Drive, in the City of Brampton.

CFN: 60132 - Application #: 0702/18/BRAM

Report Prepared by: Colleen Bain, extension 5657, email colleen.bain@trca.on.ca

For information contact: Colleen Bain, extension 5657, email colleen.bain@trca.on.ca

Date: October 9, 2018

48 GULFBROOK CIRCLE - Etobicoke Creek Watershed

The purpose is to undertake works within the TRCA Regulated Area of the Etobicoke Creek Watershed in order to recognize the construction of a below grade entrance to an existing residential dwelling associated with a municipal building permit. The below grade entrance was constructed without the benefit of TRCA or municipal permits. As such, an additional permit application fee of 100% was charged for this "after-the-fact" permit. The subject property and existing residential dwelling are located outside of the Regulatory Floodplain. The subject property is located at 48 Gulfbrook Circle, in the City of Brampton.

CFN: 60189 - Application #: 0819/18/BRAM

Report Prepared by: Colleen Bain, extension 5657, email colleen.bain@trca.on.ca

For information contact: Colleen Bain, extension 5657, email colleen.bain@trca.on.ca

Date: October 9, 2018

ADDED MAJOR PERMIT APPLICATION – REGULAR – FOR APPROVAL

Applications that involved a more complex suite of technical studies to demonstrate consistency with policies; applications that cover a significant geographic area, extensive modifications to the landscape, major infrastructure projects, applications requiring specific conditions and permissions that extend beyond two years.

CITY OF VAUGHAN**11.12 FIRST VAUGHAN INVESTMENTS LIMITED**

To site grade, temporarily or permanently place, dump or remove any material, originating on the site or elsewhere and interfere with a wetland on Part Lot 6, 7, Concession 5, (Part of 100 Edgeley Boulevard (a formal address will be obtained in the future)), in the City of Vaughan, Humber River Watershed as located on the property owned by First Vaughan Investments Limited. The purpose is to undertake works within TRCA's Regulated Area of the Humber River Watershed in order to facilitate site alteration and grading for the construction of Applewood Crescent, connecting Portage Parkway and Highway 7 (North – South) and an extension of Apple Mill Road to the West to connect with the newly created Applewood Crescent. The works also involve the removal of a local wetland and its compensation elsewhere on the site. The roads will ultimately be assumed by the City of Vaughan on lands municipally known as 100 Edgeley Boulevard and identified as Blocks 4, 5 and 6 on Registered Plan 65M-2545.

CFN: 60355 - Application #: 0893/18/VAUG

Report Prepared by: Colleen Bonner 5307 cbonner@trca.on.ca

For information contact: Colleen Bonner 5307 cbonner@trca.on.ca

Date: November 5, 2018

TERMINATION

ON MOTION, the meeting terminated at 9:49 a.m., on Friday, November 09, 2018.

Maria Augimeri
Chair

John MacKenzie
Secretary-Treasurer

/am