

PRESENT Paul Ainslie, Chair
 Dave Barton, Vice Chair
 Chris Fonseca
 Linda Jackson
 Amber Morley
 Steve Pellegrini
 Anthony Perruzza
 Dianne Saxe

ABSENT Joanne Dies
 Paula Fletcher
 Rowena Santos

1. CALL TO ORDER

Executive Committee Meeting #4/23 was held via videoconference, on Friday, September 8, 2023, pursuant to section c.12 of the Toronto and Region Conservation Authority Board of Directors Administrative By-Law. The Chair, Paul Ainslie, called the meeting to order at 9:43 a.m.

2. ACKNOWLEDGEMENT OF INDIGENOUS TERRITORY

The Chair recited the Acknowledgement of Indigenous Territory.

3. DISCLOSURE OF PECUNIARY INTEREST AND THE GENERAL NATURE THEREOF

None.

4. MINUTES OF EXECUTIVE COMMITTEE MEETING HELD ON JUNE 9, 2023

RES.#B 54/23

Moved By: Dave Barton

THAT the Minutes of Executive Committee Meeting #3/23 held on June 9, 2023, be approved.

Carried

5. DELEGATIONS

None.

6. PRESENTATIONS

None.

7. CORRESPONDENCE

None.

8. SECTION I - ITEMS FOR BOARD OF DIRECTORS ACTION

8.1 ACQUISITION FROM CLAREMONT DEVELOPMENT INC.

RES.#B 55/23

Moved By: Amber Morley

THE EXECUTIVE COMMITTEE RECOMMENDS THAT 4.313 hectares (10.66 acres), more or less, of vacant land, located west of Brock Road and north of Central Street, said land being Part of Lot 17, Concession 9, designated as Part 1 on Registered Plan 40R-32208, municipally known as 5113 Brock Road, in the City of Pickering, Regional Municipality of Durham, be purchased from Claremont Development Inc.;

THAT the purchase price be \$2.00;

THAT Toronto and Region Conservation Authority (TRCA) receive conveyance of the land free from encumbrances, subject to existing service easements;

THAT the transaction be completed at the earliest possible date and all reasonable expenses incurred incidental to the closing for land transfer tax, legal costs, and disbursements are to be paid by TRCA;

AND FURTHER THAT authorized TRCA officials be directed to take the necessary action to finalize the transaction, including obtaining any necessary approvals and the signing and execution of documents.

Carried

8.2 ACQUISITION FROM COUGHLAN HOMES

RES.#B 56/23

Moved By: Amber Morley

THE EXECUTIVE COMMITTEE RECOMMENDS THAT 0.099 hectares (0.245 acres), more or less, of vacant land, located west of Riverside Drive and south of Rossland Road, said land being Part of Lot 13 registered plan M-1157, designated as Parts 9 and 10 on Registered Plan 40R-32047, municipally known as 836 Riverside Drive, in the Town of Ajax, Regional Municipality of Durham, be purchased from Coughlan Developments Ltd.;

THAT the purchase price be \$2.00;

THAT Toronto and Region Conservation Authority (TRCA) receive conveyance of the land free from encumbrance, subject to existing service easements;

THAT the transaction be completed at the earliest possible date and all reasonable expenses incurred incidental to the closing for land transfer tax, legal costs, and disbursements are to be paid by TRCA;

AND FURTHER THAT authorized TRCA officials be directed to take the necessary action to finalize the transaction, including obtaining any necessary approvals and the signing and execution of documents.

Carried

8.3 ACQUISITION FROM SUNDANCE (RICHMOND HILL) ESTATES INC., CITY OF RICHMOND HILL

RES.#B 57/23

Moved By: Amber Morley

THE EXECUTIVE COMMITTEE RECOMMENDS THAT 5.0 hectares (12.36 acres), more or less, of vacant land, located south of Bethesda Sideroad and west of Leslie Street, said land being Part of Lot 5, Concession 2, designated as Block 33 on draft Registered Plan prepared by R-PE Surveying Limited under Job 16-142, municipally known as 12860 Leslie Street, in the City of Richmond Hill, Regional Municipality of York, be purchased from Sundance (Richmond Hill) Estates Inc.;

THAT the purchase price be \$2.00;

THAT Toronto and Region Conservation Authority (TRCA) receive conveyance of the land free from encumbrance, subject to existing service easements;

THAT the transaction be completed at the earliest possible date and all reasonable expenses incurred incidental to the closing for land transfer tax, legal costs, and disbursements are to be paid by TRCA;

AND FURTHER THAT authorized TRCA officials be directed to take the necessary action to finalize the transaction, including obtaining any necessary approvals and the signing and execution of documents.

Carried

8.4 DISPOSITION TO REGIONAL MUNICIPALITY OF YORK FOR PERMANENT EASEMENT

RES.#B 58/23

Moved By: Amber Morley

THE EXECUTIVE COMMITTEE RECOMMENDS THAT WHEREAS the Toronto and Region Conservation Authority (TRCA) is in receipt of a request from the Regional Municipality of York for the conveyance or for a permanent easement of TRCA-owned lands located north of Rutherford Road and west of Pine Valley Drive, in the City of Vaughan, Regional Municipality of York, required for York-Peel Feedermain Repair, Humber River watershed;

THEREFORE LET IT BE RESOLVED THAT a parcel of TRCA-owned land containing 0.4289 hectares (1.06 acres), more or less, of vacant land, required for York-Peel Feedermain Repair, said lands being Part of Lot 16, Concession 7 designated as parts 1 and 2 on draft plan under reference number 23-21-891-00, prepared by J.D. Barnes, in the City of Vaughan, Regional Municipality of York, be conveyed to the Regional Municipality of York;

THAT consideration be the nominal sum of \$2.00 and all legal, survey and other costs to be paid by the Regional Municipality of York;

THAT the Regional Municipality of York is to fully indemnify TRCA from any and all claims from injuries, damages or costs of any nature resulting in any way, either directly or indirectly, from this conveyance or the carrying out of construction;

THAT an archaeological investigation be completed, with any mitigation measures being carried out to the satisfaction of TRCA staff, at the expense of Regional Municipality of York;

THAT a landscape plan be prepared for TRCA staff review and approval, in accordance with existing TRCA landscaping guidelines at the expense of Regional Municipality of York;

THAT a permit pursuant to Ontario Regulation 166/06, as amended, be obtained by Regional Municipality of York prior to the commencement of construction;

AND FURTHER THAT authorized TRCA officials be directed to take the necessary action to finalize the transaction, including obtaining any necessary approvals and the signing and execution of documents.

Carried

8.5 DISPOSITION TO TOWN OF CALEDON

RES.#B 59/23

Moved By: Amber Morley

THE EXECUTIVE COMMITTEE RECOMMENDS THAT WHEREAS the Toronto and Region Conservation Authority (TRCA) is in receipt of a request from The Corporation of the Town of Caledon for the conveyance of TRCA-owned lands located north of Glasgow Road and east of Chickadee Lane, municipally known as 611 Glasgow Road, in the Town of Caledon, Regional Municipality of Peel, required for Glasgow Road Improvements, Humber River watershed;

AND WHEREAS it is in the best interest of TRCA in furthering its objectives as set out in Section 20 of the Conservation Authorities Act to cooperate with The Corporation of the Town of Caledon in this instance;

THEREFORE LET IT BE RESOLVED THAT a parcel of TRCA-owned land containing 0.4289 hectares (1.06 acres), more or less, of vacant land, required for Glasgow Road Improvements, said land being Part of lot 10, Concession 6 designated as Part 2 on draft plan prepared by Stuart M. Moore at KRCMAR under job number 16-031 and Part of original road allowance between concessions 5 and 6 designated as Parts 3 and 4 on draft plan prepared by Stuart M. Moore at KRCMAR under job number 16-031 municipality known as 611 Glasgow Road, in the Town of Caledon, Regional Municipality of Peel, be conveyed to The Corporation of the Town of Caledon;

THAT consideration be the nominal sum of \$2.00 and all legal, survey and other costs to be paid by The Corporation of the Town of Caledon;

THAT The Corporation of the Town of Caledon is to fully indemnify TRCA from any and all claims from injuries, damages or costs of any nature resulting in any way, either directly or indirectly, from this conveyance or the carrying out of construction;

THAT an archaeological investigation be completed, with any mitigation measures being carried out to the satisfaction of TRCA staff, at the expense of The Corporation of the Town of Caledon;

AND FURTHER THAT authorized TRCA officials be directed to take the necessary action to finalize the transaction, including obtaining any necessary approvals and the signing and execution of documents.

Carried

**8.6 REQUEST FOR TENDER FOR ALBION HILLS FIELD CENTRE AND CHALET
CONCRETE WALKWAY REPLACEMENT PROJECT**

RES.#B 60/23

Moved By: Amber Morley

WHEREAS Toronto and Region Conservation Authority (TRCA) is engaged in a project that requires contract services for concrete pathway installation works;

AND WHEREAS TRCA solicited tenders through a publicly advertised process;

THEREFORE THE EXECUTIVE COMMITTEE RECOMMENDS THAT RFT No. 10038949 for Albion Hills Conservation Park Chalet and Field Centre Walkway construction be awarded to Lyncon Construction Inc. at a total cost not to exceed \$288,195, plus applicable taxes, to be expended as authorized by TRCA staff;

THAT TRCA staff be authorized to approve additional expenditures to a maximum of \$28,819 (approximately 10% of the project cost), plus applicable taxes, in excess of the contract cost as a contingency allowance if deemed necessary;

THAT should TRCA staff be unable to negotiate a contract with the above-mentioned proponent, staff be authorized to enter into and conclude contract negotiations with other Proponents that submitted quotations, beginning with the next lowest bid meeting TRCA specifications;

AND FURTHER THAT authorized TRCA officials be directed to take whatever action may be required to implement the contract, including the obtaining of necessary approvals and the signing and execution of any documents.

Carried

**8.7 REQUEST FOR TENDERS FOR CONSERVATION PARKS AND LANDS
SUPPLY AND INSTALLATION OF 6 PICNIC SHELTERS**

RES.#B 61/23

Moved By: Amber Morley

WHEREAS Toronto and Region Conservation Authority (TRCA) is engaged in a project that requires General Contractor Services for construction of picnic shelters;

AND WHEREAS TRCA solicited tenders through a publicly advertised process;

THEREFORE THE EXECUTIVE COMMITTEE RECOMMENDS THAT RFT No. 10039976 for supply and installation of 6 picnic shelters be awarded to Landco Group Inc. at a total cost not to exceed \$525,000, plus applicable taxes, to be expended as authorized by TRCA staff;

THAT TRCA staff be authorized to approve additional expenditures to a maximum of \$78,750 (approximately 15% of the project cost), plus applicable taxes, in excess of the contract cost as a contingency allowance if deemed necessary;

THAT should TRCA staff be unable to negotiate a contract with the above-mentioned proponent, staff be authorized to enter into and conclude contract negotiations with other Proponents that submitted quotations, beginning with the next lowest bid meeting TRCA specifications;

AND FURTHER THAT authorized TRCA officials be directed to take whatever action may be required to implement the contract, including obtaining of necessary approvals and the signing and execution of any documents.

Carried

9. SECTION II - ITEMS FOR EXECUTIVE COMMITTEE ACTION

9.1 TRCA AND CREATETO COLLABORATION TO EXPLORE CITY BUILDING OPPORTUNITIES AT BLACK CREEK PIONEER VILLAGE PARKING FACILITY

RES.#B 62/23

Moved By: Dave Barton

WHEREAS TRCA is committed to an ongoing strategy of assessing and leveraging its extensive real estate portfolio for opportunities to further shared goals with its municipal, provincial, and federal partners;

AND WHEREAS Black Creek Pioneer Village has been undergoing a process of revitalization and re-imagining as a museum and tourism attraction to restore its prominence in place in the cultural eco-system of Toronto and the Greater Toronto Area, including renaming to The Village at Black Creek in Q1 2024;

AND WHEREAS Black Creek Pioneer Village is of significant importance to TRCA and the residents of Ontario and the Greater Toronto Area as a museum that showcases and encourages visitors to explore the past while reflecting on the present;

AND WHEREAS Black Creek Pioneer Village is located in both the Black Creek Neighbourhood Improvement Area and the University Heights Neighbourhood Improvement Area;

AND WHEREAS context sensitive development of the Black Creek Pioneer Village parking lot can serve as a catalyst for, and contributor to, ongoing revitalization of the Black Creek and University Heights Neighborhood Improvement Areas, including providing both economic, social and community benefits;

THEREFORE, LET IT BE RESOLVED THAT THE EXECUTIVE COMMITTEE RECOMMENDS THAT TRCA enlist the expertise of CreateTO to conduct a developmental feasibility analysis for the Black Creek Pioneer Village parking lot to examine additional community and economic benefits;

THAT the development analysis benefit from stakeholder input and consider a variety of future uses with a focus on transforming the parking facility into a more livable, sustainable, and inclusive space that better integrates and connects the existing historical fabric, and the new Head Office, with the surrounding community;

THAT the development analysis ensures that it retains a portion of the site for staff parking, and significantly contributes to a revitalized Visitor Centre and Museum at Black Creek Pioneer Village;

AND THAT once draft development options are completed, that staff report back to the Executive Committee for approval of the concept which would inform subsequent planning, funding and development applications, due diligence, and value enhancement strategies which may require future agreements and approvals.

Carried

10. SECTION III - ITEMS FOR THE INFORMATION OF THE BOARD

10.1 2023 SIX MONTH FINANCIAL REPORT

RES.#B 63/23

Moved By: Dianne Saxe

IT IS RECOMMENDED THAT the 2022 Financial Report for the six-month period ending June 30, 2023, be received.

Carried

10.2 2023 Q2 COMMUNICATIONS, MARKETING AND EVENTS REPORT SUMMARY

RES.#B 64/23

Moved By: Dianne Saxe

THAT the Q2 Communications, Marketing and Events Report Summary for April 1 - June 30, 2023, be received.

Carried

11. SECTION IV - ONTARIO REGULATION 166/06, AS AMENDED

11.1 STANDARD DELEGATED PERMITS FOR RECEIPT - STAFF APPROVED AND ISSUED

RES.#B 65/23

Moved By: Linda Jackson

THAT standard delegated permits, permission for routine infrastructure works, minor works letters of approval, and permits after the fact / resolution of violations granted by Toronto and Region Conservation Authority staff, in accordance with Ontario Regulation 166/06, as amended, which are listed below, be received.

Carried

12. CLOSED SESSION

12.1 TRCA'S NEW ADMINISTRATIVE BUILDING PROJECT UPDATE – SEPTEMBER 2023

RES.#B 66/23

Moved By: Dave Barton

IT IS RECOMMENDED THAT TRCA's New Administrative Building Project Update – September 2023, be received for information.

Carried

13. NEW BUSINESS

On behalf of the Executive Committee, Chair Ainslie thanked Councillor Shelley Carroll for over four years of commitment to TRCA and the Executive Committee as the City of Toronto representative. This past summer, City of Toronto amended their appointments to various Committees and Boards, and Councillor Carroll, amongst her other roles, has been appointed as Chair of the Budget Committee. With this vacancy, an election for the open position will take place at the September 22nd Board of Directors meeting.

Amber Morley requested an update on the clean-up efforts related to the Mimico Creek spill resulting from an industrial fire last month as residents have expressed their concern with the impact on wildlife in the area. John MacKenzie, Chief Executive Officer advised that TRCA staff were quick to offer their support to the Ministry of Environment Conservation and Parks (MECP) and continue to be part of the MECP situation meetings. TRCA is supporting the MECP led inter-agency effort through conducting shoreline assessments.

Dianne Saxe requested TRCA to assist the City of Toronto Risk Management committee with climate change initiatives. John Mackenzie advised that TRCA is involved with several City committees, including the Emergency Management Committee and Net Zero Climate Leadership Table along with regular meetings with City divisions, and can offer additional resources for risk management. John MacKenzie suggested a separate meeting involving key members of TRCA staff and Councillor Saxe to discuss opportunities that may be present to further support the City on climate change initiatives.

14. ADJOURNMENT

ON MOTION from Dianne Saxe, the Executive Committee meeting was adjourned at 10:00 a.m.

Paul Ainslie, Chair

John MacKenzie, Secretary-
Treasurer

Section I – Items for Board of Directors Action

TO: Chair and Members of the Executive Committee
Friday, September 8, 2023 Meeting

FROM: Michael Tolensky, Chief Financial and Operating Officer

RE: **ACQUISITION FROM CLAREMONT DEVELOPMENT INC.**
Greenspace Acquisition Project 2021 – 2030. Flood Plain and
Conservation Component, Duffins Creek Watershed
Claremont Development Inc. (CFN 69352)

KEY ISSUE

Acquisition of property located west of Brock Road and north of Central Street, municipally known as 5113 Brock Road, in the City of Pickering, Regional Municipality of Durham, under the “Greenspace Acquisition Project for 2021-2030,” Flood Plain and Conservation Component, Duffins Creek watershed (CFN 69352).

RECOMMENDATION:

THE EXECUTIVE COMMITTEE RECOMMENDS THAT 4.313 hectares (10.66 acres), more or less, of vacant land, located west of Brock Road and north of Central Street, said land being Part of Lot 17, Concession 9, designated as Part 1 on Registered Plan 40R-32208, municipally known as 5113 Brock Road, in the City of Pickering, Regional Municipality of Durham, be purchased from Claremont Development Inc.;

THAT the purchase price be \$2.00;

THAT Toronto and Region Conservation Authority (TRCA) receive conveyance of the land free from encumbrances, subject to existing service easements;

THAT the transaction be completed at the earliest possible date and all reasonable expenses incurred incidental to the closing for land transfer tax, legal costs, and disbursements are to be paid by TRCA;

AND FURTHER THAT authorized TRCA officials be directed to take the necessary action to finalize the transaction, including obtaining any necessary approvals and the signing and execution of documents.

BACKGROUND

Resolution #A28/20 at Board of Directors Meeting #3/20, held on April 24, 2020, approved the Greenspace Acquisition Project for 2021-2030.

Negotiations have been conducted with Alan Palaganas, Senior Project Manager, acting as agent for the owners, Claremont Development Inc.

Access to the subject lands will be achieved through its frontage off Brock Road.

Attachment 1 is a sketch illustrating the location of the subject lands. Attachment 2 is an orthophoto illustrating the location of the subject lands.

Item 8.1

RATIONALE

The subject lands fall within TRCA's plan for acquisition for the Duffins Creek Watershed as outlined in the approved Greenspace Acquisition Project for 2021-2030. Draft Plan of Subdivision Application 18T-90016(R) was approved through the Ontario Land Tribunal in May 2022 and as a condition of draft plan approval, the lands identified as being within the natural system plus the applicable TRCA buffer are to be gratuitously conveyed to the TRCA for long-term preservation and maintenance.

Relationship to TRCA's 2023-2034 Strategic Plan

This report supports the following Pillars and Outcomes set forth in TRCA's 2023-2034 Strategic Plan:

Pillar 1 Environmental Protection and Hazard Management:

- 1.4 Balance development and growth to protect the natural environment ensuring safe sustainable development

Pillar 3 Community Prosperity:

- 3.1 Connect communities to nature and greenspace

TAXES AND MAINTENANCE

Based on TRCA's preliminary review of the environmental criteria for lands that are eligible to receive a property tax exemption under the provincial Conservation Land Tax Incentive Program the subject property should be eligible for a tax exemption. While it is expected that the subject parcel of land will not significantly impact TRCA's maintenance costs at this location, an assessment of the aggregate acquisitions in the area will be undertaken and the results will be integrated into TRCA's land management program and associated budgets.

FINANCIAL DETAILS

Funds for the costs related to this purchase are available in the TRCA land acquisition capital account.

Report prepared by: Stella Ku

Email: stella.ku@trca.ca

For Information contact: Stella Ku (437) 880-1956; Alexander Schuler, (437) 880-1950

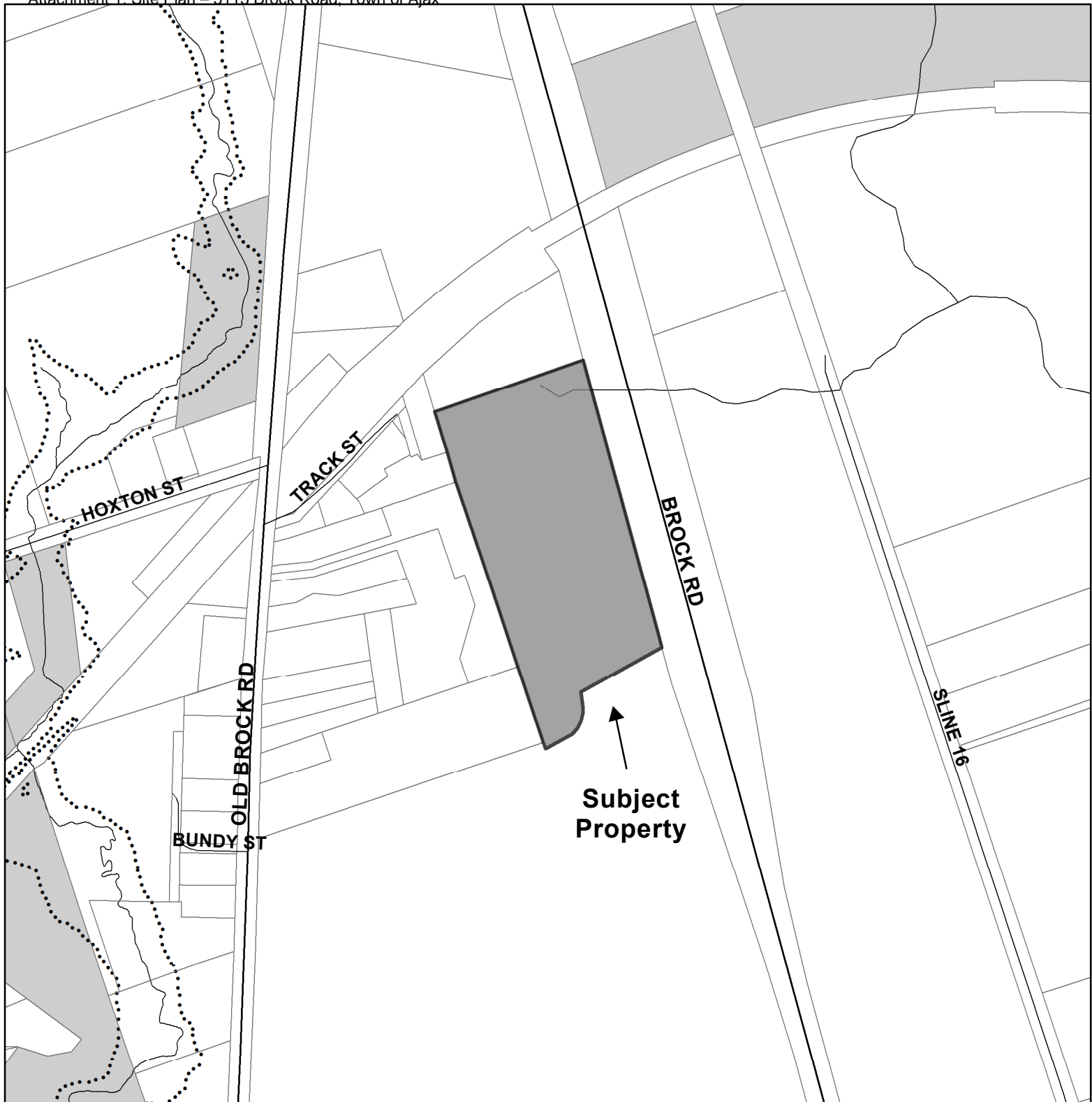
Email: stella.ku@trca.ca; alexander.schuler@trca.ca






Date: July 17, 2023

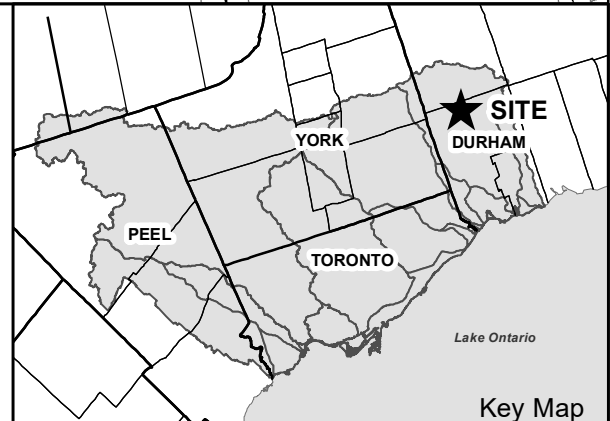

Attachments: 2

Attachment 1: Site Plan – 5113 Brock Road, Town of Ajax

Attachment 2: Orthophoto – 5113 Brock Road, Town of Ajax








-  Subject Property
-  Watercourse
-  Floodline
-  TRCA Property
-  Parcel Assessment



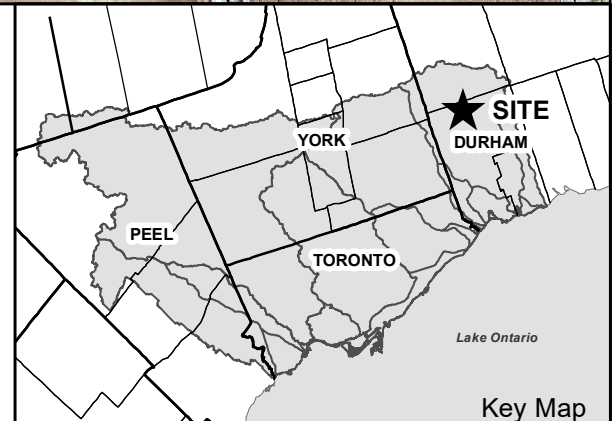
Key Map



-  Subject Property
-  Watercourses
-  Floodline
-  TRCA Property
-  Parcel Assessment



0 100 200
m



Section I – Items for Board of Directors Action

TO: Chair and Members of the Executive Committee
Friday, September 8, 2023 Meeting

FROM: Michael Tolensky, Chief Financial and Operating Officer

RE: **ACQUISITION FROM COUGHLAN DEVELOPMENTS LTD.**
Greenspace Acquisition Project 2021 – 2030. Flood Plain and
Conservation Component, Duffins Creek Watershed
Coughlan Developments Ltd. (CFN 69351)

KEY ISSUE

Acquisition of property located west of Riverside Drive and south of Rossland Road West, municipally known as 836 Riverside Drive, in the Town of Ajax, Regional Municipality of Durham, under the “Greenspace Acquisition Project for 2021-2030,” Flood Plain and Conservation Component, Duffins Creek watershed (CFN 69351).

RECOMMENDATION:

THE EXECUTIVE COMMITTEE RECOMMENDS THAT 0.099 hectares (0.245 acres), more or less, of vacant land, located west of Riverside Drive and south of Rossland Road, said land being Part of Lot 13 registered plan M-1157, designated as Parts 9 and 10 on Registered Plan 40R-32047, municipally known as 836 Riverside Drive, in the Town of Ajax, Regional Municipality of Durham, be purchased from Coughlan Developments Ltd.;

THAT the purchase price be \$2.00;

THAT Toronto and Region Conservation Authority (TRCA) receive conveyance of the land free from encumbrance, subject to existing service easements;

THAT the transaction be completed at the earliest possible date and all reasonable expenses incurred incidental to the closing for land transfer tax, legal costs, and disbursements are to be paid by TRCA;

AND FURTHER THAT authorized TRCA officials be directed to take the necessary action to finalize the transaction, including obtaining any necessary approvals and the signing and execution of documents.

BACKGROUND

Resolution #A28/20 at Board of Directors Meeting #3/20, held on April 24, 2020, approved the Greenspace Acquisition Project for 2021-2030.

Negotiations have been conducted with Ian McCullough, Vice President of Land Development, acting as agent for the owners Coughlan Developments Ltd.

Access to the subject lands will be achieved through existing TRCA landholdings off of Rossland Road West.

Item 8.2

Attachment 1 is a sketch illustrating the location of the subject lands. Attachment 2 is an orthophoto illustrating the location of the subject lands.

RATIONALE

The subject lands fall within TRCA's approved plan for acquisition for the Duffins Creek Watershed as outlined in the approved Greenspace Acquisition Project for 2021-2030. Through the review of the Zoning By-law Amendment Application No. Z4/22 which was approved in March 2023, the lands have been identified as the dripline plus the required 10-meter setback in the southeast corner of the site and the meander belt plus 30 meters up to the northern property boundary. These lands will be fully restored by TRCA's Restoration and Infrastructure team and the funds to complete these works have been received. The restoration is scheduled to commence in Fall 2023 followed by the land conveyance which will be required prior to the occupancy of the first dwelling unit as secured through the Town of Ajax development agreement.

Relationship to TRCA's 2023-2034 Strategic Plan

This report supports the following Pillars and Outcomes set forth in TRCA's 2023-2034 Strategic Plan:

Pillar 1 Environmental Protection and Hazard Management:

- 1.4 Balance development and growth to protect the natural environment ensuring safe sustainable development

Pillar 3 Community Prosperity:

- 3.1 Connect communities to nature and greenspace

TAXES AND MAINTENANCE

Based on TRCA's preliminary review of the environmental criteria for lands that are eligible to receive a property tax exemption under the provincial Conservation Land Tax Incentive Program, the subject property should be eligible for a tax exemption. While it is expected that the subject parcel of land will not significantly impact TRCA's maintenance costs at this location, an assessment of the aggregate acquisitions in the area will be undertaken and the results will be integrated into TRCA's land management program and associated budgets.

FINANCIAL DETAILS

Funds for the costs related to this purchase are available in the TRCA land acquisition capital account.

Report prepared by: Stella Ku

Email: stella.ku@trca.ca

For Information contact: Stella Ku, (437) 880-1956; Alexander Schuler, (437) 880-1950

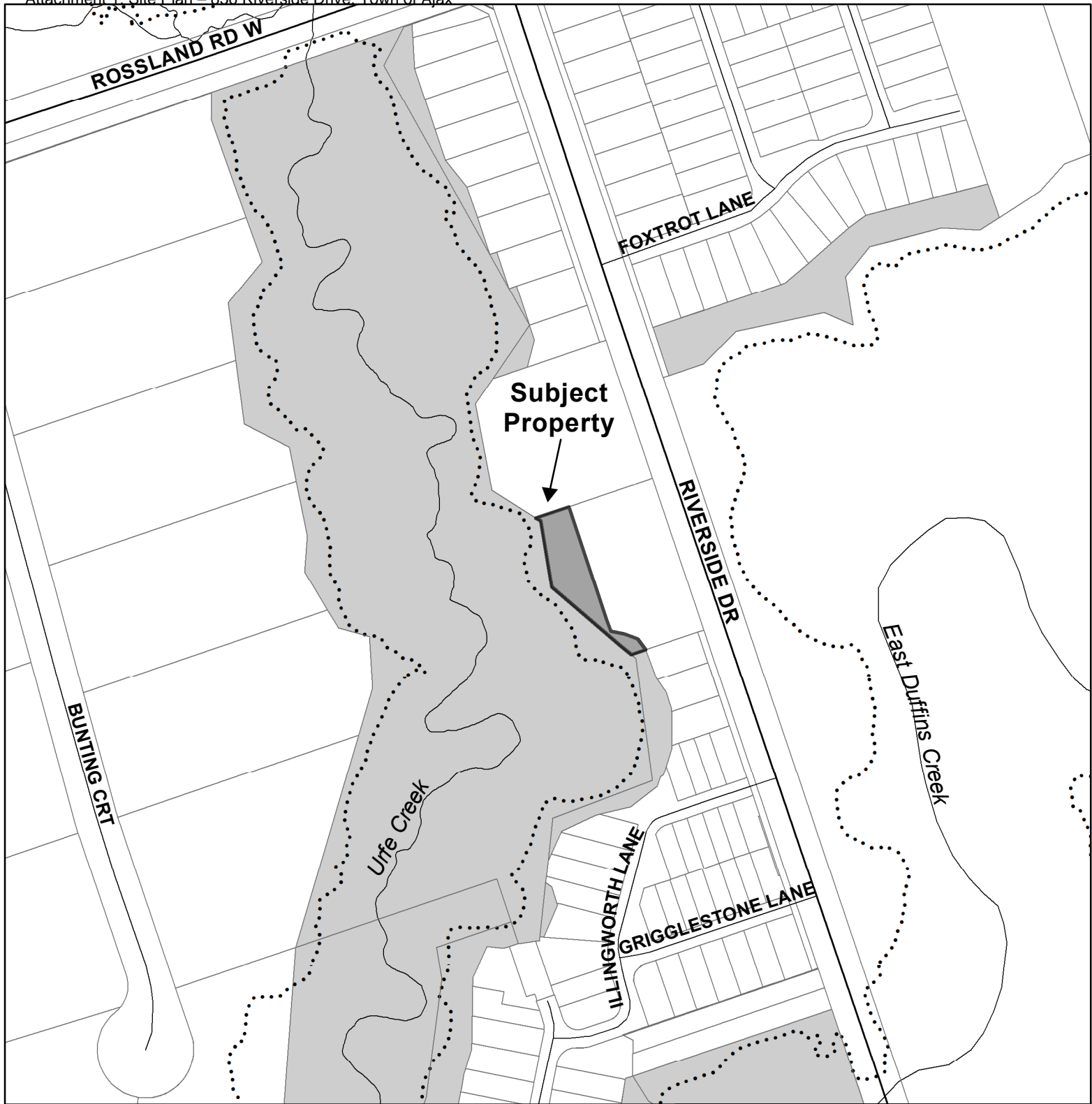
Emails: stella.ku@trca.ca; alexander.schuler@trca.ca






Date: July 13, 2023

Attachments: 2

Attachment 1: Site Plan – 836 Riverside Drive, Town of Ajax

Attachment 2: Orthophoto – 836 Riverside Drive, Town of Ajax



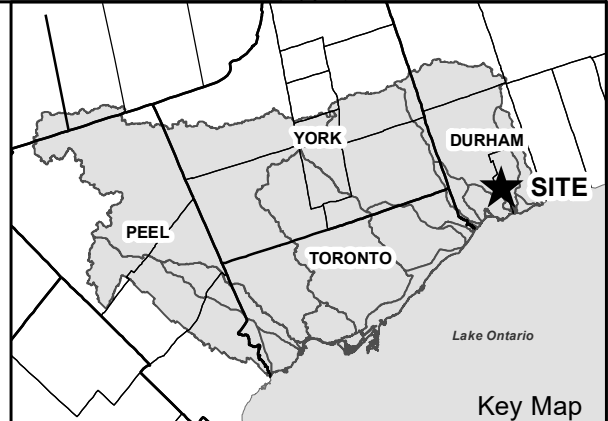
-  Subject Property
-  Watercourse
-  Floodline
-  TRCA Property
-  Parcel Assessment

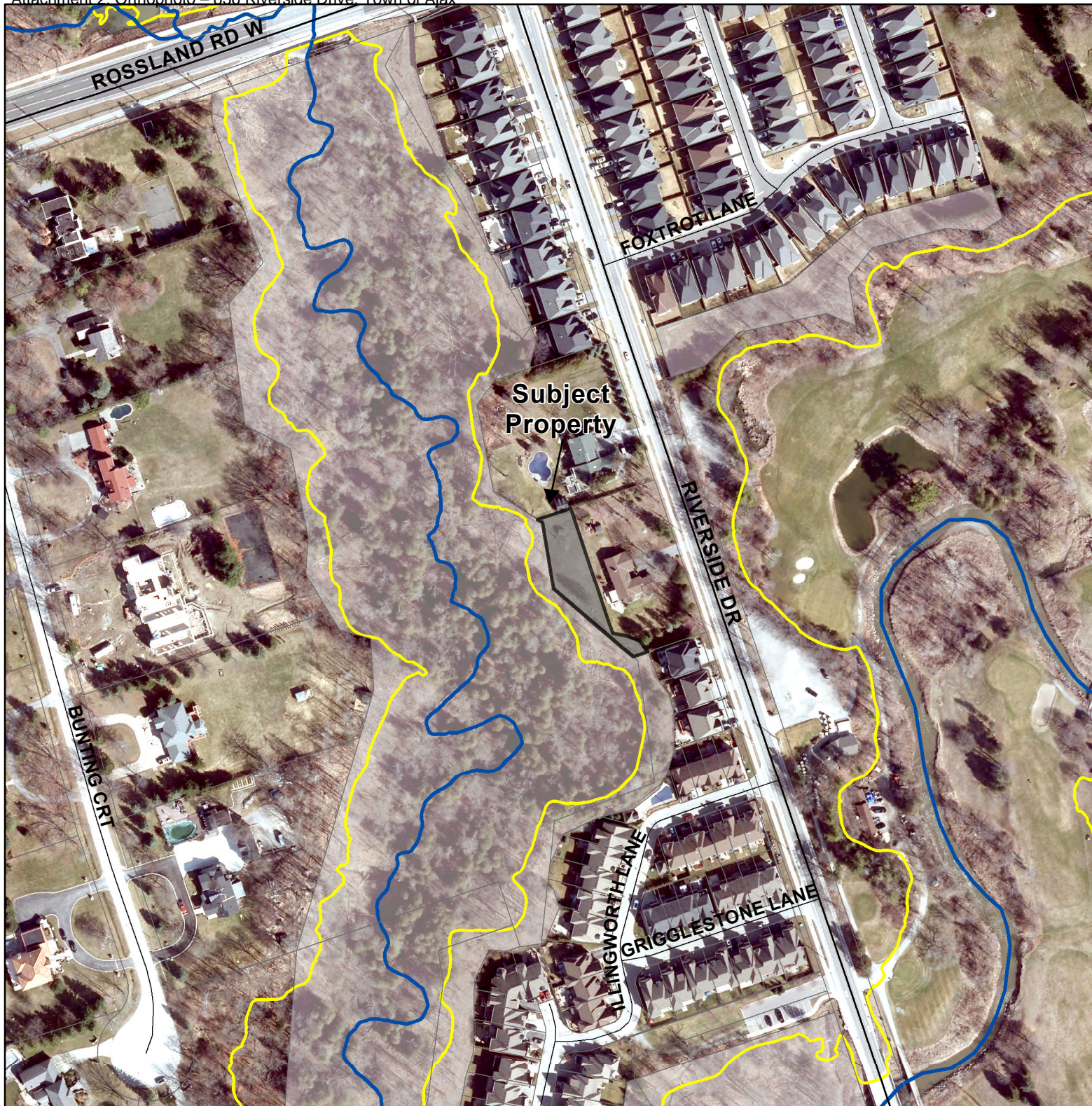







Toronto and Region
Conservation
Authority



0 50 100
m

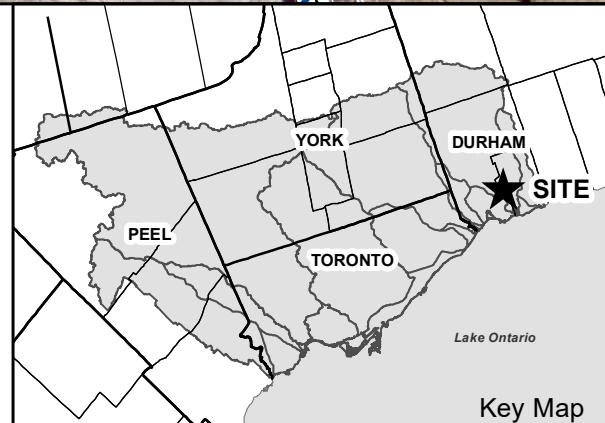




-  Subject Property
-  Watercourses
-  Floodline
-  TRCA Property
-  Parcel Assessment



0 50 100
m



Key Map

Section I – Items for Board of Directors Action

TO: Chair and Members of the Executive Committee
Friday, September 8, 2023 Meeting

FROM: Michael Tolensky, Chief Financial and Operating Officer

RE: **ACQUISITION FROM SUNDANCE (RICHMOND HILL) ESTATES INC., CITY OF RICHMOND HILL**
Greenspace Acquisition Project 2021 – 2030. Flood Plain and Conservation Component, Rouge River Watershed, Sundance (Richmond Hill) Estates Inc., (CFN 69433)

KEY ISSUE

Acquisition of property located south of Bethesda Sideroad and west of Leslie Street, municipally known as 12860 Leslie Street, in the City of Richmond Hill, Regional Municipality of York, under the “Greenlands Acquisition Project for 2021-2030,” Flood Plain and Conservation Component, Rouge River watershed (CFN 69433).

RECOMMENDATION:

THE EXECUTIVE COMMITTEE RECOMMENDS THAT 5.0 hectares (12.36 acres), more or less, of vacant land, located south of Bethesda Sideroad and west of Leslie Street, said land being Part of Lot 5, Concession 2, designated as Block 33 on draft Registered Plan prepared by R-PE Surveying Limited under Job 16-142, municipally known as 12860 Leslie Street, in the City of Richmond Hill, Regional Municipality of York, be purchased from Sundance (Richmond Hill) Estates Inc.;

THAT the purchase price be \$2.00;

THAT Toronto and Region Conservation Authority (TRCA) receive conveyance of the land free from encumbrance, subject to existing service easements;

THAT the transaction be completed at the earliest possible date and all reasonable expenses incurred incidental to the closing for land transfer tax, legal costs, and disbursements are to be paid by TRCA;

AND FURTHER THAT authorized TRCA officials be directed to take the necessary action to finalize the transaction, including obtaining any necessary approvals and the signing and execution of documents.

BACKGROUND

Resolution #A28/20 at Board of Directors Meeting #3/20, held on April 24, 2020, approved the Greenspace Acquisition Project for 2021-2030.

Negotiations were conducted with representatives of Montanaro Estates Ltd. in 2016 to establish the development limits and limits of the lands to be conveyed, and those previously established limits were agreed to when Sundance (Richmond Hill) Estates Inc. took ownership of the lands.

Item 8.3

Access to the subject lands will be achieved through adjacent, TRCA owned lands to the west.

Attachment 1 is a sketch illustrating the location of the subject lands. Attachment 2 is an orthophoto illustrating the location of the subject lands.

RATIONALE

The subject lands fall within TRCA's plan for acquisition as outlined in the approved Greenspace Acquisition Project for 2021-2030. Through the review of Draft Plan of Subdivision Application 19T-16009 for residential development, TRCA staff established the limits of the open space land to be conveyed into public ownership. The lands to be conveyed are adjacent to, and contiguous with, TRCA owned lands further west of the property south of Bethesda Sideroad, now known as the Dave Barrow Centre for Conservation featuring Swan Lake and other natural heritage features.

Relationship to TRCA's 2023-2034 Strategic Plan

This report supports the following Pillars and Outcomes set forth in TRCA's 2023-2034 Strategic Plan:

Pillar 1 Environmental Protection and Hazard Management:

1.2 Leadership in greenspace conservation

Pillar 1 Environmental Protection and Hazard Management:

1.4 Balance development and growth to protect the natural environment ensuring safe sustainable development

Pillar 2 Knowledge Economy:

2.4 Integrate environmental considerations and science into decision making

Pillar 3 Community Prosperity:

3.1 Connect communities to nature and greenspace

TAXES AND MAINTENANCE

Based on TRCA's preliminary review of the environmental criteria for lands that are eligible to receive a property tax exemption under the provincial Conservation Land Tax Incentive Program, it would appear that the subject property should be eligible for a tax exemption. While it is expected that the subject parcel of land will not significantly impact TRCA's maintenance costs at this location, an assessment of the aggregate acquisitions in the area will be undertaken and the results will be integrated into TRCA's land management program and associated budgets.

FINANCIAL DETAILS

Funds for the costs related to this purchase are available in the TRCA land acquisition capital account.

Report prepared by: Dan Nguyen

Email: dan.nguyen@trca.ca

For Information contact: Dan Nguyen (437) 880-2284; Alexander Schuler, (437) 880-1950

Item 8.3

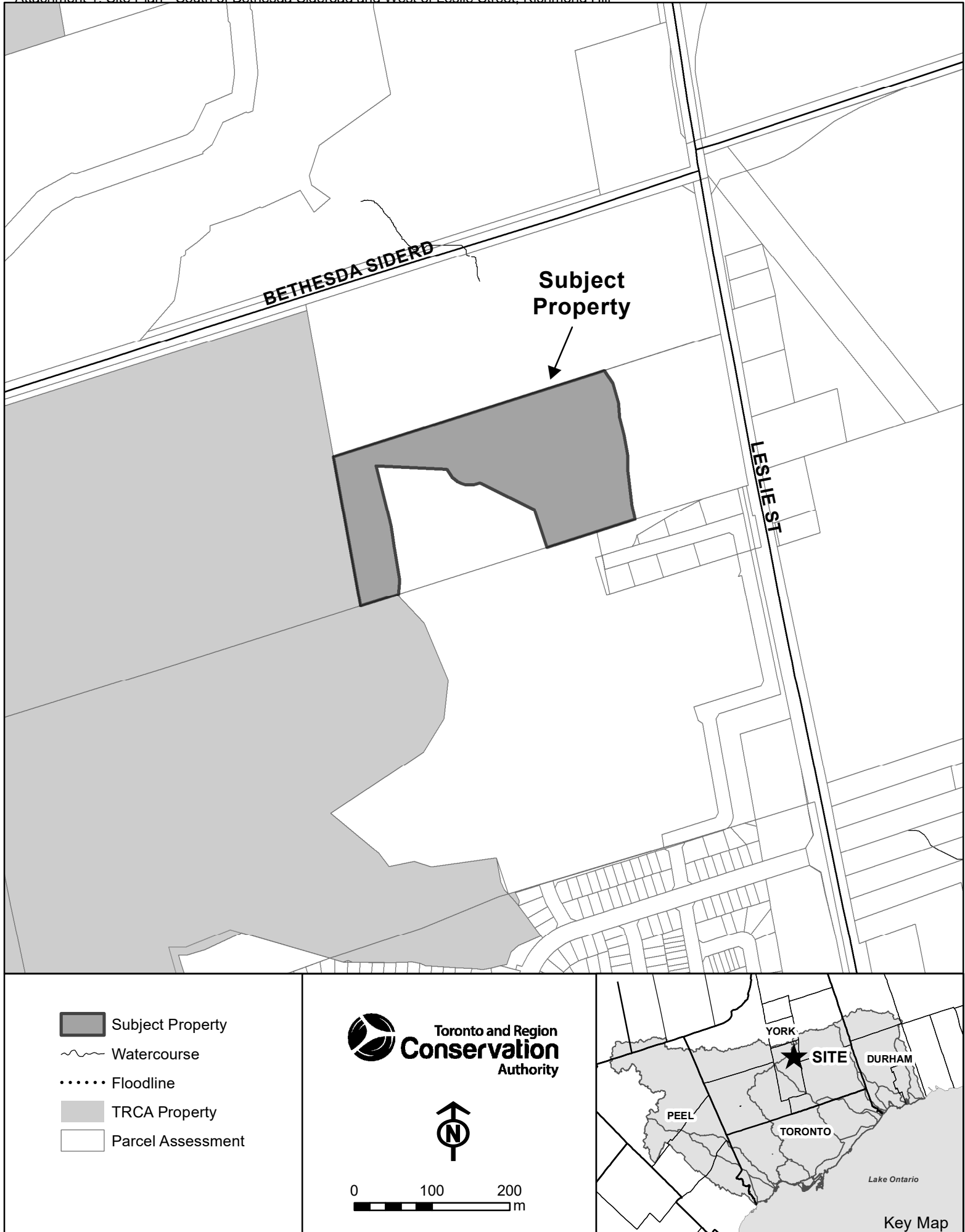
Emails: dan.nguyen@trca.ca; alexander.schuler@trca.ca

Date: July 18, 2023






Attachments: 2

Attachment 1: Site Plan – South of Bethesda Sideroad and west of Leslie Street,
Richmond Hill

Attachment 2: Orthophoto – South of Bethesda Sideroad and west of Leslie Street,
Richmond Hill





-  Subject Property
-  Watercourses
-  Floodline
-  TRCA Property
-  Parcel Assessment



0 100 200
m



Section I – Items for Board of Directors Action

TO: Chair and Members of the Executive Committee
Friday, September 8, 2023 Meeting

FROM: Michael Tolensky, Chief Financial and Operating Officer

RE: **DISPOSITION TO REGIONAL MUNICIPALITY OF YORK FOR PERMANENT EASEMENT**
Request from the Regional Municipality of York for a Permanent Easement Required for York-Peel Feedermain Repair, City of Vaughan, Regional Municipality of York, Humber River Watershed (CFN 69227)

KEY ISSUE

Recommended approval of a request from the Regional Municipality of York, for a permanent easement for lands located north of Rutherford Road and west of Pine Valley Drive, in the City of Vaughan, Regional Municipality of York, required for York-Peel Feedermain Repair, Humber River watershed (CFN 69227).

RECOMMENDATION:

THE EXECUTIVE COMMITTEE RECOMMENDS THAT WHEREAS the Toronto and Region Conservation Authority (TRCA) is in receipt of a request from the Regional Municipality of York for the conveyance or for a permanent easement of TRCA-owned lands located north of Rutherford Road and west of Pine Valley Drive, in the City of Vaughan, Regional Municipality of York, required for York-Peel Feedermain Repair, Humber River watershed;

THEREFORE LET IT BE RESOLVED THAT a parcel of TRCA-owned land containing 0.4289 hectares (1.06 acres), more or less, of vacant land, required for York-Peel Feedermain Repair, said lands being Part of Lot 16, Concession 7 designated as parts 1 and 2 on draft plan under reference number 23-21-891-00, prepared by J.D. Barnes, in the City of Vaughan, Regional Municipality of York, be conveyed to the Regional Municipality of York;

THAT consideration be the nominal sum of \$2.00 and all legal, survey and other costs to be paid by the Regional Municipality of York;

THAT the Regional Municipality of York is to fully indemnify TRCA from any and all claims from injuries, damages or costs of any nature resulting in any way, either directly or indirectly, from this conveyance or the carrying out of construction;

THAT an archaeological investigation be completed, with any mitigation measures being carried out to the satisfaction of TRCA staff, at the expense of Regional Municipality of York;

THAT a landscape plan be prepared for TRCA staff review and approval, in accordance with existing TRCA landscaping guidelines at the expense of Regional Municipality of York;

Item 8.4

THAT a permit pursuant to Ontario Regulation 166/06, as amended, be obtained by Regional Municipality of York prior to the commencement of construction;

AND FURTHER THAT authorized TRCA officials be directed to take the necessary action to finalize the transaction, including obtaining any necessary approvals and the signing and execution of documents.

BACKGROUND

The Regional Municipality of York has requested a permanent easement on TRCA-owned lands, located north of Rutherford Road and west of Pine Valley Drive, in the City of Vaughan, Regional Municipality of York, required for York-Peel Feedermain Repair, Humber River watershed.

The subject TRCA-owned lands were acquired from Jacobus Lamers and Christina M. Lamers on July 21, 1964, under the Boyd Dam and Reservoir project at that time.

Attachment 1 is a sketch illustrating the location of the subject lands. **Attachment 2** is an orthophoto illustrating the location of the subject lands.

RATIONALE

The Regional Municipality of York has conveyed lands to TRCA over the years for nominal consideration of \$2.00 and has requested that TRCA lands required for the York-Peel Feedermain Repair be conveyed for a nominal consideration of \$2.00. Existing easements exist on the property for commensurate work.

All lands disturbed by construction will be restored by Regional Municipality of York in accordance with an Ontario Regulation 166/06 permit.

Plantings and Mitigation

All disturbed areas will be restored with native non-invasive seed mix and appropriate erosion sediment controls will be installed as per the 166/06 Permit. Signage and other forms of notice will be prepared to inform trail users of the planned works.

Relationship to TRCA's 2023-2034 Strategic Plan

This report supports the following Pillar and Outcome set forth in TRCA's 2023-2034 Strategic Plan:

Pillar 1 Environmental Protection and Hazard Management:

- 1.4 Balance development and growth to protect the natural environment ensuring safe sustainable development

FINANCIAL DETAILS

The Regional Municipality of York has agreed to assume all legal, survey and other costs involved in completing this transaction.

Report prepared by: Stella Ku

Email: stella.ku@trca.ca

For Information contact: Stella Ku (437) 880-1956; Alexander Schuler (437) 880-1950

Item 8.4

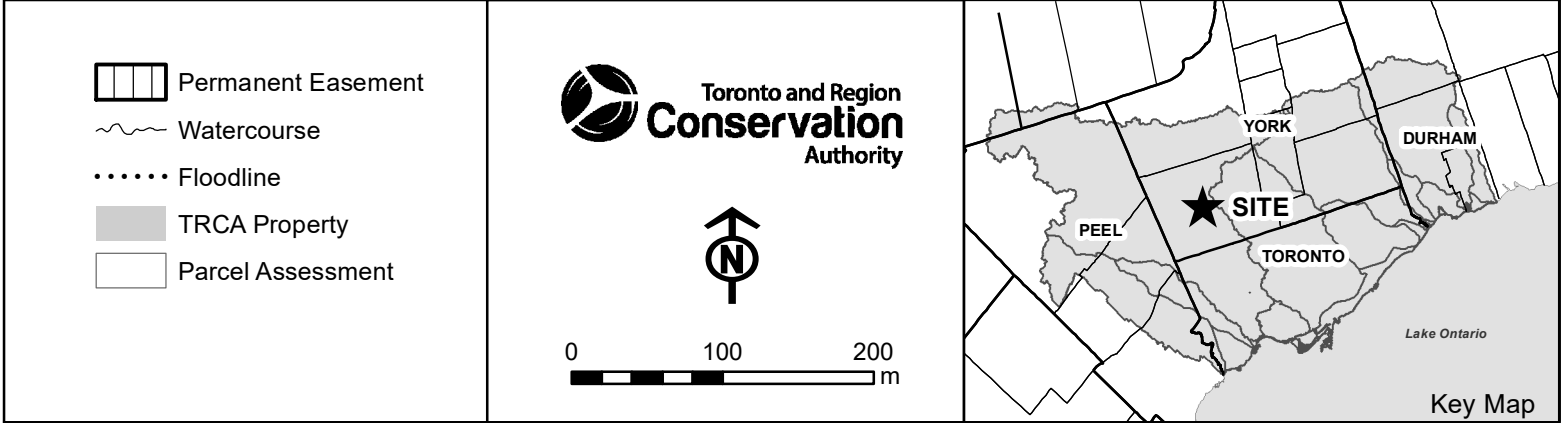
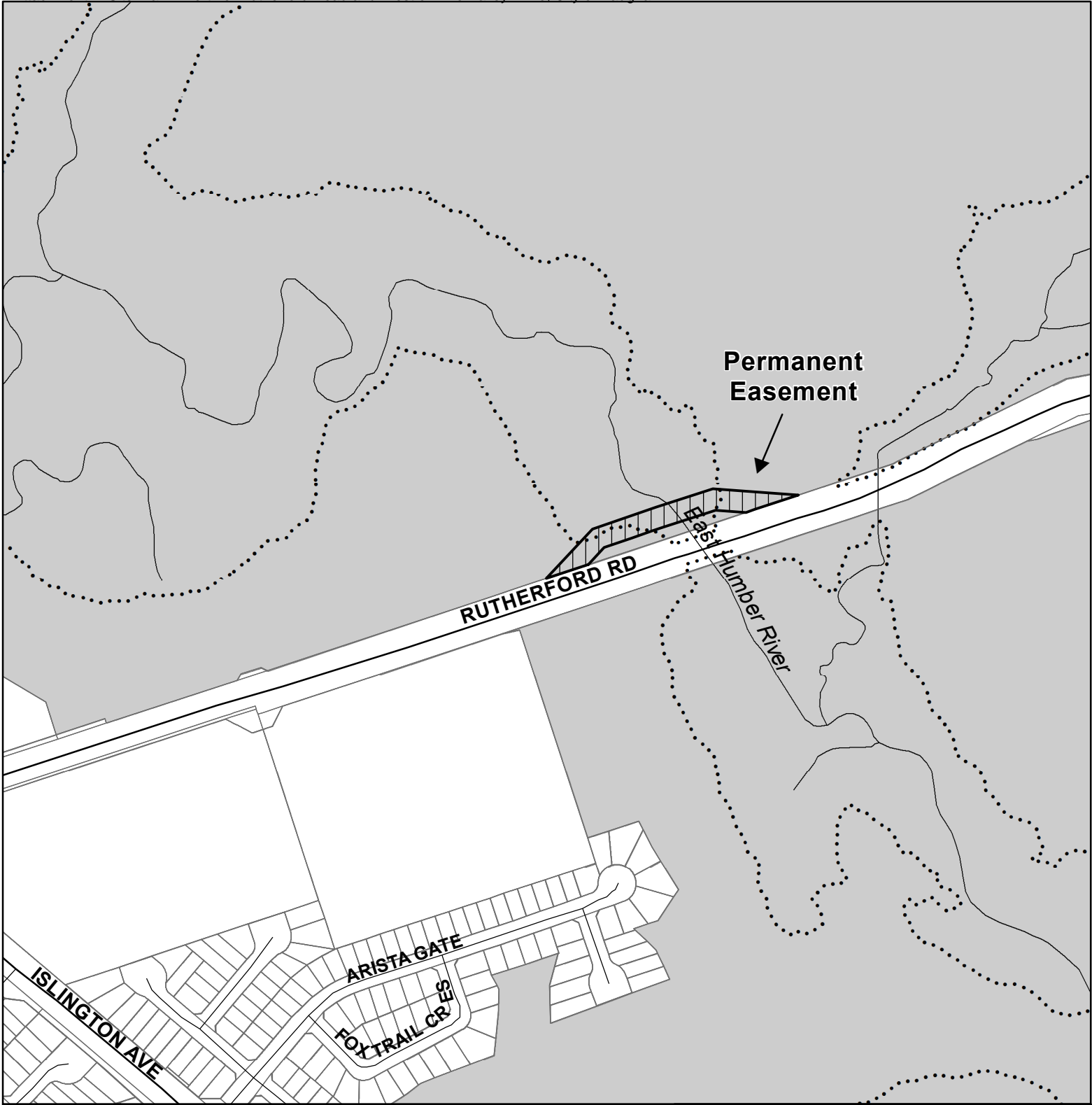
Email: stella.ku@trca.ca; alexander.schuler@trca.ca

Date: July 21, 2023






Attachments: 2

Attachment 1: Site Plan – North of Rutherford Road and West of Pine Valley Drive, City of Vaughan

Attachment 2: Orthophoto – North of Rutherford Road and West of Pine Valley Drive, City of Vaughan





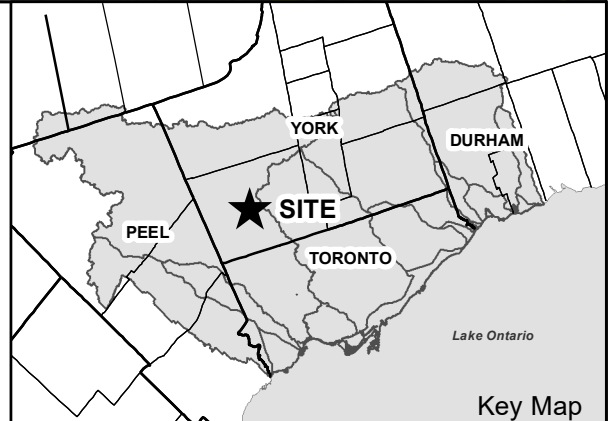
-  Permanent Easement
-  Watercourses
-  Floodline
-  TRCA Property
-  Parcel Assessment



Toronto and Region
Conservation
Authority



0 100 200
m



Key Map

Section I – Items for Board of Directors Action

TO: Chair and Members of the Executive Committee
Friday, September 8, 2023 Meeting

FROM: Michael Tolensky, Chief Financial and Operating Officer

RE: **DISPOSITION TO THE CORPORATION OF THE TOWN OF CALEDON**
Request from The Corporation of the Town of Caledon for a Conveyance of Toronto and Region Conservation Authority-owned Lands Required for Glasgow Road Improvements, Town of Caledon, Regional Municipality of Peel, Humber River Watershed (CFN 69681)

KEY ISSUE

Receipt of a request from The Corporation of the Town of Caledon, for a conveyance of Toronto and Region Conservation Authority-owned lands located north of Glasgow Road and east of Chickadee Lane, municipally known as 611 Glasgow Road, in the Town of Caledon, Regional Municipality of Peel, required for Glasgow Road Improvements, Humber River watershed (CFN 69681).

RECOMMENDATION:

THE EXECUTIVE COMMITTEE RECOMMENDS THAT WHEREAS the Toronto and Region Conservation Authority (TRCA) is in receipt of a request from The Corporation of the Town of Caledon for the conveyance of TRCA-owned lands located north of Glasgow Road and east of Chickadee Lane, municipally known as 611 Glasgow Road, in the Town of Caledon, Regional Municipality of Peel, required for Glasgow Road Improvements, Humber River watershed;

AND WHEREAS it is in the best interest of TRCA in furthering its objectives as set out in Section 20 of the Conservation Authorities Act to cooperate with The Corporation of the Town of Caledon in this instance;

THEREFORE LET IT BE RESOLVED THAT a parcel of TRCA-owned land containing 0.4289 hectares (1.06 acres), more or less, of vacant land, required for Glasgow Road Improvements, said land being Part of lot 10, Concession 6 designated as Part 2 on draft plan prepared by Stuart M. Moore at KRCMAR under job number 16-031 and Part of original road allowance between concessions 5 and 6 designated as Parts 3 and 4 on draft plan prepared by Stuart M. Moore at KRCMAR under job number 16-031 municipality known as 611 Glasgow Road, in the Town of Caledon, Regional Municipality of Peel, be conveyed to The Corporation of the Town of Caledon;

THAT consideration be the nominal sum of \$2.00 and all legal, survey and other costs to be paid by The Corporation of the Town of Caledon;

THAT The Corporation of the Town of Caledon is to fully indemnify TRCA from any and all claims from injuries, damages or costs of any nature resulting in any way, either directly or indirectly, from this conveyance or the carrying out of construction;

Item 8.5

THAT an archaeological investigation be completed, with any mitigation measures being carried out to the satisfaction of TRCA staff, at the expense of The Corporation of the Town of Caledon;

AND FURTHER THAT authorized TRCA officials be directed to take the necessary action to finalize the transaction, including obtaining any necessary approvals and the signing and execution of documents.

BACKGROUND

The Corporation of the Town of Caledon has requested the conveyance of TRCA-owned lands, located north of Glasgow Road and east of Chickadee Lane, municipally known as 611 Glasgow Road, in the Town of Caledon, Regional Municipality of Peel, required for Glasgow Road Improvements, Humber River watershed.

As part of the Glasgow Road Improvements, the Hydro polls on the south side of the Glasgow Road will be moved to north side of the Glasgow Road. The Corporation of the Town of Caledon requires TRCA land for future Glasgow Road widening.

As per TRCA's policy, a Stage 1-2 archaeological assessment was conducted in accordance with Ministry of Heritage, Sport, Tourism and Culture Industries standards on the subject lands. This investigation resulted in no further archaeological concerns or potential with the associated lands.

The subject TRCA-owned lands were acquired from Margaret Nadine Grogan, on August 5, 1977 and Donald John MacKenzie and Millicent Lilly Mackenzie on December 21, 1977 under the Authority's Master Plan for Flood Plain and Valley Lands acquisition project at that time.

Attachment 1 is a sketch illustrating the location of the subject lands. **Attachment 2** is an orthophoto illustrating the location of the subject lands.

RATIONALE

The Corporation of the Town of Caledon has conveyed lands to TRCA over the years for nominal consideration of \$2.00 and has requested that TRCA lands required for Glasgow Road Improvements, be conveyed for a nominal consideration of \$2.00. Access to adjacent TRCA lands will be maintained via an existing easement and right-of-way.

Relationship to TRCA's 2023-2034 Strategic Plan

This report supports the following Pillar and Outcome set forth in TRCA's 2023-2034 Strategic Plan:

Pillar 1 Environmental Protection and Hazard Management:

- 1.4 Balance development and growth to protect the natural environment ensuring safe sustainable development

FINANCIAL DETAILS

The Corporation of the Town of Caledon has agreed to assume all legal, survey and

Item 8.5

other costs involved in completing this transaction.

Report prepared by: Stella Ku

Email: stella.ku@trca.ca

For Information contact: Stella Ku (437) 880-1956; Alexander Schuler (437) 880-1950

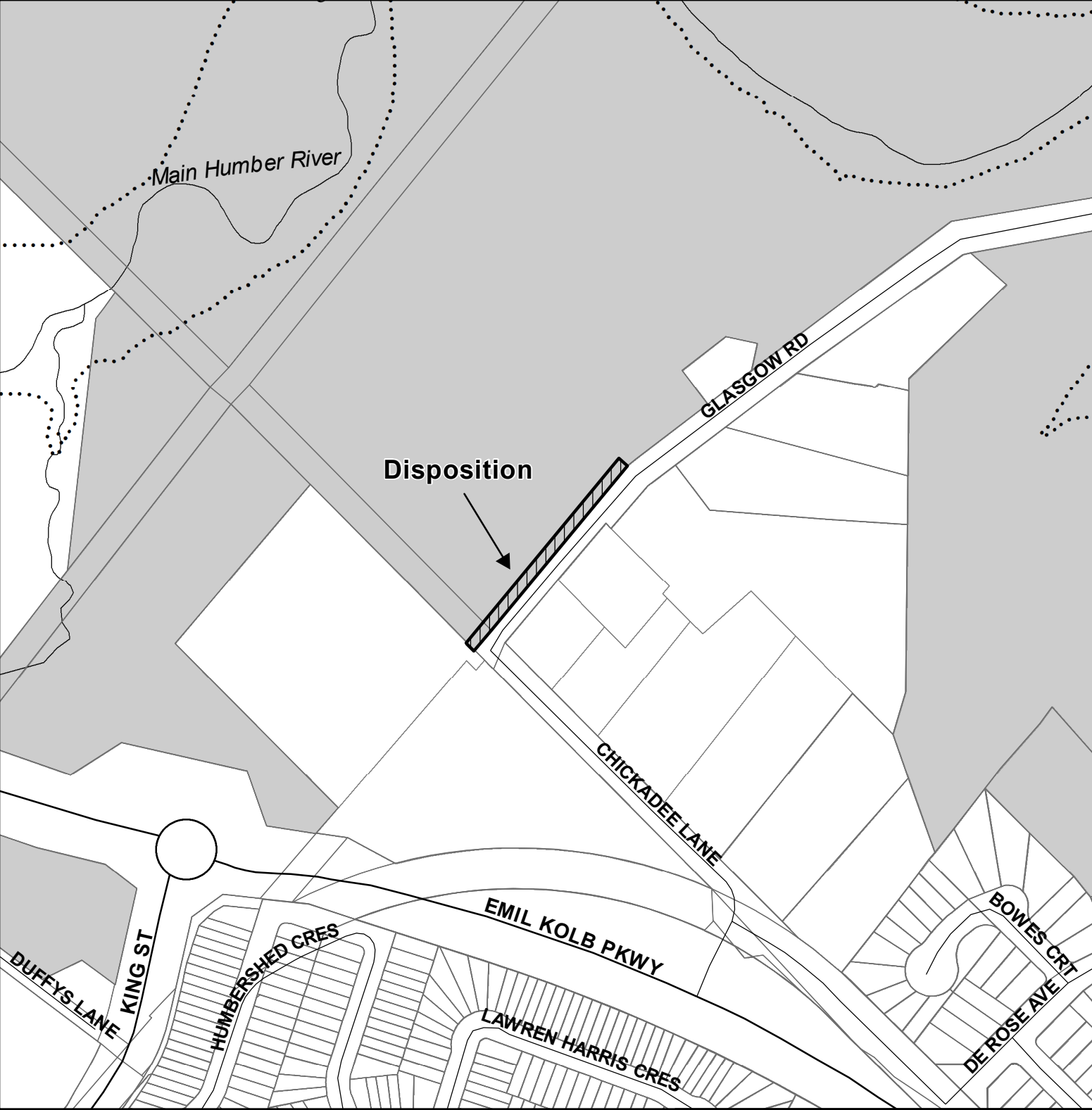
Email: stella.ku@trca.ca; alexander.schuler@trca.ca


Date: July 26, 2023


Attachments: 2


Attachment 1: Site Plan – 611 Glasgow Road, Town of Caledon


Attachment 2: Orthophoto – 611 Glasgow Road, Town of Caledon





 Disposition


 Watercourse


 Floodline

 TRCA Property

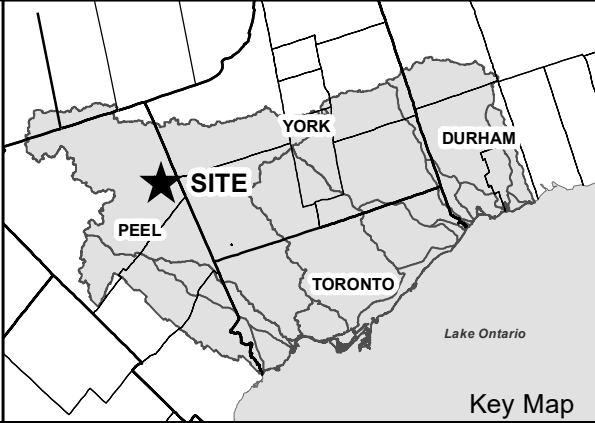
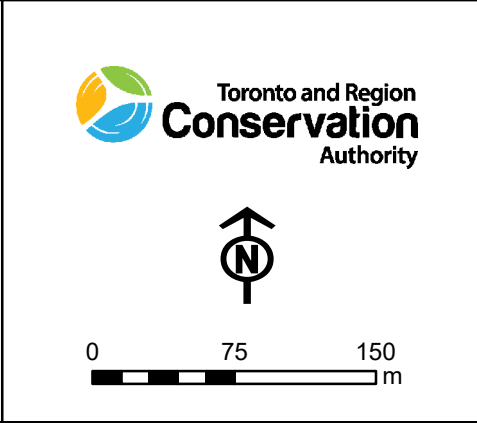

 Parcel Assessment

 **Toronto and Region
Conservation
Authority**



0 75 150
 m





Section I – Items for Board of Directors Action

TO: Chair and Members of the Executive Committee
Friday, September 8, 2023 Meeting

FROM: Richard Ubbens, Director, Conservation Parks and Lands

RE: **REQUEST FOR TENDER FOR ALBION HILLS FIELD CENTRE AND
CHALET CONCRETE WALKWAY REPLACEMENT PROJECT**
RFT No. 10038949

KEY ISSUE

Award of Request for Tender (RFT) No. 10038949 for Chalet-Field Centre Walkway construction at Albion Hills Chalet and Field Centre.

RECOMMENDATION:

WHEREAS Toronto and Region Conservation Authority (TRCA) is engaged in a project that requires contract services for concrete pathway installation works;
AND WHEREAS TRCA solicited tenders through a publicly advertised process;
THEREFORE THE EXECUTIVE COMMITTEE RECOMMENDS THAT RFT No. 10038949 for Albion Hills Conservation Park Chalet and Field Centre Walkway construction be awarded to Lyncon Construction Inc. at a total cost not to exceed \$288,195, plus applicable taxes, to be expended as authorized by TRCA staff;
THAT TRCA staff be authorized to approve additional expenditures to a maximum of \$28,819 (approximately 10% of the project cost), plus applicable taxes, in excess of the contract cost as a contingency allowance if deemed necessary;
THAT should TRCA staff be unable to negotiate a contract with the above-mentioned proponent, staff be authorized to enter into and conclude contract negotiations with other Proponents that submitted quotations, beginning with the next lowest bid meeting TRCA specifications;
AND FURTHER THAT authorized TRCA officials be directed to take whatever action may be required to implement the contract, including the obtaining of necessary approvals and the signing and execution of any documents.

BACKGROUND

The Albion Hill Conservation Area Master Plan (2017) identified that the walkways entering the Albion Hills Chalet building and the main entrance to the Albion Hills Field Centre needed replacement due to degrading flag stone walkways at the Field Centre and improper drainage and crumbling concrete at the Albion Hills Chalet. The drainage and broken concrete at the Chalet have created hazards to the public accessing the building and affected the building itself with water entering the main entrance doors in high rain and melt events. Repairs and patchwork have been completed to minimize the hazards to the public and have left the area looking unfinished and in need of substantial refurbishment.

Item 8.6

The Field Centre walkways were not designed to exterior paths of travel standards in O. Reg. 191/11 Integrated Accessibility Standards under Accessibility for Ontarians with Disability Act (AODA) and have degraded over time with the mortar loosening and separating from the stone. This has created cracks and trip hazards for staff and visitors to the area. Sharp turning radius and loose stones make snow removal in the winter difficult. A new walkway design with minimized sharp turns and that complies with accessibility standards for exterior paths of travel was prepared to alleviate this problem.

RATIONALE

Albion Hills Field Centre and Chalet Walkway Replacement Project RFT #10038949 was advertised on Bids and Tenders on June 12, 2023, and closed on July 17, 2023. 1 addendum was issued to respond to questions received. A total of seventeen (17) firms downloaded the documents.

A mandatory meeting and site tour was held on June 21, 2023. One (1) proponent was unable to quote competitive so declined the opportunity to bid.

The Procurement Opening Committee opened the Tenders on July 17, 2023 with the following results:

Proponent	Fee (Plus HST)
Lyncon Construction Inc	\$288,195
Gabro con Inc.	\$396,050
Rutherford Contracting Ltd.	\$759,384

Staff reviewed the bid received from Lyncon Construction Inc. against its own cost estimate and has determined that the bid is of reasonable value and meets the requirements as outlined in the RFT documents. Therefore, it is recommended that contract #10038949 be awarded to Lyncon Construction Inc. at a total cost not to exceed \$288,195, plus 10% contingency, plus applicable taxes, it being the lowest bid meeting TRCA's specifications.

Relationship to TRCA's 2023-2034 Strategic Plan

This report supports the following Pillar and Outcome set forth in TRCA's 2023-2034 Strategic Plan:

Pillar 3 Community Prosperity:

3.1 Connect communities to nature and greenspace

Item 8.6

FINANCIAL DETAILS

Funds for the contract are identified in the Albion Hills Master Plan Implementation account 440-58.

Report prepared by: Brian Bertrand

Email: brian.bertrand@trca.ca

For Information contact: Nadine Abrams

Email: nadine.abrams@trca.ca

Date: July 26, 2023

Section I – Items for Board of Directors Action

TO: Chair and Members of the Executive Committee
Friday, September 8, 2023 Meeting

FROM: Richard Ubbens, Director, Conservation Parks and Lands

RE: **REQUEST FOR TENDERS FOR CONSERVATION PARKS AND LANDS
SUPPLY AND INSTALLATION OF 6 PICNIC SHELTERS**
Request for Tenders (RFT) No. 10039976

KEY ISSUE

Award of Request for Tender (RFT) No. 10039976 for supply and installation of picnic shelters within Bruce's Mill, Petticoat Creek Conservation Park, Boyd Conservation Park and Claremont Nature School.

RECOMMENDATION:

WHEREAS Toronto and Region Conservation Authority (TRCA) is engaged in a project that requires General Contractor Services for construction of picnic shelters;

AND WHEREAS TRCA solicited tenders through a publicly advertised process;

THEREFORE THE EXECUTIVE COMMITTEE RECOMMENDS THAT RFT No. 10039976 for supply and installation of 6 picnic shelters be awarded to Landco Group Inc. at a total cost not to exceed \$525,000, plus applicable taxes, to be expended as authorized by TRCA staff;

THAT TRCA staff be authorized to approve additional expenditures to a maximum of \$78,750 (approximately 15% of the project cost), plus applicable taxes, in excess of the contract cost as a contingency allowance if deemed necessary;

THAT should TRCA staff be unable to negotiate a contract with the above-mentioned proponent, staff be authorized to enter into and conclude contract negotiations with other Proponents that submitted quotations, beginning with the next lowest bid meeting TRCA specifications;

AND FURTHER THAT authorized TRCA officials be directed to take whatever action may be required to implement the contract, including obtaining of necessary approvals and the signing and execution of any documents.

BACKGROUND

TRCA was successful in securing a grant for the Canada Community Revitalization Fund (CCRF). This grant aims to reinvent outdoor spaces, create green infrastructure, and increase the accessibility of community spaces. TRCA submitted work packages for new picnic shelters at Petticoat Creek Conservation Park (2 shelters), Bruce's Mill (2 shelters), Boyd Conservation Park (1 Shelter), and Claremont Nature Centre (1 shelter). The project will improve visitors' experiences at these parks by rejuvenating and increasing the provision of various park infrastructure, allowing more people to re-engage with their communities and nature.

Item 8.7

TRCA Conservation Parks offer reservable space to the surrounding community, school groups and park visitors that utilize picnic shelters as an added amenity for their respective events. The picnic shelters provide shelter from the elements and an area for users to congregate for various park activities. Usership and event bookings have increased and grown significantly within the past 10 years with a limited number of existing picnic shelters available at these locations. Having more picnic shelters available for bookings will also increase revenue which helps support the maintenance and upkeep of the parks. Additionally, as part of TRCA's Asset Management Strategy, improving the level of service at TRCA Parks includes meeting the demands for recreational facilities.

Respecting Conservation Park's programming and events, implementation of construction will be completed around events and outside of the identified busy weekends to minimize disruptions. All areas of construction will be sectioned off with appropriate signage to ensure safety and alert park users of the construction activities.

RATIONALE

The RFT was advertised on Bids & Tenders and a mandatory meeting and site meeting was held on July 6, 2023. The RFT closed on July 29, 2023.

The Procurement Opening Committee opened the Tenders on July 29, 2023, with the following results:

Bidders	Total (Plus HST)
Landco Group Inc.	\$525,000
Three Season Landscape Group Inc.	\$657,900
Unique Builders Inc.	\$664,320
GTA General Contractors Ltd.	\$713,000
Berkim Construction Inc.	\$759,500
Image Masonry Ltd.	\$970,000

Staff reviewed the bid received from Landco Group Inc. against its own cost estimate and has determined that the bid is of reasonable value and meets the requirements as outlined in the RFT documents. Therefore, it is recommended that contract No. 10039976 be awarded to Landco Group Inc. at a total cost not to exceed \$525,000, plus 15% contingency, plus applicable taxes, it being the lowest bid meeting TRCA's specifications.

Item 8.7

Relationship to TRCA's 2023-2034 Strategic Plan

This report supports the following Pillar and Outcome set forth in TRCA's 2023-2034 Strategic Plan:

Pillar 3 Community Prosperity:

3.1 Connect communities to nature and greenspace

FINANCIAL DETAILS

Funding for the picnic shelters installation is part of grant funding from the Canadian Community Revitalization Fund (CCRF) and TRCA Reserves as matching. Bruce's Mill account 331-04, Petticoat Creek and Claremont account 333-03, Boyd Conservation Park account 311-07.

Report prepared by: Aaron J. D'Souza

Email: Aaron.Dsouza@trca.ca

For Information contact: Richard Ubbens, (437) 240-7216

Email: Richard.Ubbens@trca.ca

Date: July 29, 2023

Section II – Items for Board of Directors Action

TO: Chair and Members of the Executive Committee
Friday, September 8, 2023 Meeting

FROM: Michael Tolensky, Chief Financial and Operating Officer

RE: **TRCA AND CREATE TO COLLABORATION TO EXPLORE CITY BUILDING OPPORTUNITIES AT BLACK CREEK PIONEER VILLAGE PARKING FACILITY**

KEY ISSUE

To enlist the expertise of CreateTO to conduct a comprehensive feasibility analysis on the development potential within the parking lot of Black Creek Pioneer Village (to be formally renamed The Village at Black Creek in Q1 2024, as per Board of Directors RES.#A69/23) that contributes to revitalization of the Visitor Centre and overall sustainability of the Museum while achieving other municipal, provincial and federal city building and policy objectives.

RECOMMENDATION:

WHEREAS TRCA is committed to an ongoing strategy of assessing and leveraging its extensive real estate portfolio for opportunities to further shared goals with its municipal, provincial, and federal partners;

AND WHEREAS Black Creek Pioneer Village has been undergoing a process of revitalization and re-imagining as a museum and tourism attraction to restore its prominence in place in the cultural eco-system of Toronto and the Greater Toronto Area, including renaming to The Village at Black Creek in Q1 2024;

AND WHEREAS Black Creek Pioneer Village is of significant importance to TRCA and the residents of Ontario and the Greater Toronto Area as a museum that showcases and encourages visitors to explore the past while reflecting on the present;

AND WHEREAS Black Creek Pioneer Village is located in both the Black Creek Neighbourhood Improvement Area and the University Heights Neighbourhood Improvement Area;

AND WHEREAS context sensitive development of the Black Creek Pioneer Village parking lot can serve as a catalyst for, and contributor to, ongoing revitalization of the Black Creek and University Heights Neighborhood Improvement Areas, including providing both economic, social and community benefits;

THEREFORE, LET IT BE RESOLVED THAT THE EXECUTIVE COMMITTEE RECOMMENDS THAT TRCA enlist the expertise of CreateTO to conduct a developmental feasibility analysis for the Black Creek Pioneer Village parking lot to examine additional community and economic benefits;

THAT the development analysis benefit from stakeholder input and consider a

variety of future uses with a focus on transforming the parking facility into a more livable, sustainable, and inclusive space that better integrates and connects the existing historical fabric, and the new Head Office, with the surrounding community;

THAT the development analysis ensures that it retains a portion of the site for staff parking, and significantly contributes to a revitalized Visitor Centre and Museum at Black Creek Pioneer Village;

AND THAT once draft development options are completed, that staff report back to the Executive Committee for approval of the concept which would inform subsequent planning, funding and development applications, due diligence, and value enhancement strategies which may require future agreements and approvals.

BACKGROUND

Established in 1960 through a partnership between TRCA, Metropolitan Toronto, local municipalities and the Government of Ontario, Black Creek Pioneer Village is one of Ontario's leading living history museums, boasting over forty (40) heritage buildings of local, provincial, and national significance, and caring for 50,000 artifacts of material culture.

With over 140,000 visitors annually to Black Creek Pioneer Village, TRCA is transforming this museum into a community hub that leverages the collection of buildings and artifacts into a world-class museum and cultural district that tells the multitude of stories in the Toronto region through an inclusive lens and significantly grows programming and visitation at this attraction. However, TRCA recognizes that the parking lot as a single use at Black Creek Pioneer Village, while providing valuable functions to visitors and neighbouring uses, is relatively underutilized during certain portions of the year. In addition, the existing parking surface does not meet today's standards for stormwater quality or quantity treatment. The study would look at how existing parking capacity and accessibility can be achieved through many forms or mechanisms, including parking within or below new development and enhanced connections to local and rapid transit service and bike options on-site and nearby.

To this end, the intent is to develop a clearer vision that leverages the existing parking lot site and visitor centre in integrating redevelopment into the fabric of a revitalized and reimagined Visitor Centre and Museum. This development would be required to make significant contributions to the overall vitality of Black Creek Pioneer Village and integrate seamlessly into the fabric of the museum and the adjacent community as a whole. TRCA also envisions the site providing a greater mix of public and private amenities to the surrounding community, Black Creek Pioneer Village and TRCA's new Head Office.

To realize the above vision, TRCA is enlisting the specialized expertise and services of CreateTO. CreateTO was formed in 2018 as the City of Toronto's real estate agency. The organization brings together stakeholders, partners, and community members to

ensure the best use of the City of Toronto's real estate by ensuring a balance of both community and economic benefits. CreateTO, in close consultation with TRCA, will collaborate with a lead architect and a diverse team of consultants to generate a range of draft development options for the abovementioned vision on the parking lot at this site. This comprehensive process will encompass reconnaissance and feasibility analyses, as well as consultations with City of Toronto staff, the local Councillor, neighbours including York University, Tennis Canada, etc. and other community stakeholders and tenants (e.g., Foodshare).

Once draft development options are completed and analysed, the TRCA will proceed to recommend a preferred development option to its Board of Directors for approval of the concept which would then inform subsequent planning, due-diligence, funding and development applications, and value enhancement options that could be pursued for the site.

RATIONALE

Through working with and leveraging the expertise of CreateTO, this project has the potential to transform a relatively underutilized area of Black Creek Pioneer Village into a more livable, sustainable, and inclusive space. Should it proceed, development on this site will be required to integrate into the fabric of the museum and heritage village and contribute to the long-term vitality, vibrancy, and sustainability of Black Creek Pioneer Village. Furthermore, this project will complement TRCA's new Head Office that is currently being constructed and advance community development goals within the adjacent Neighbourhood Improvement Areas of York University Heights and Black Creek by investing in services and facilities that deliver a local impact.

Relationship to TRCA's 2023-2034 Strategic Plan

This report supports the following Pillars and Outcomes set forth in TRCA's 2023-2034 Strategic Plan:

Pillar 1 Environmental Protection and Hazard Management:

- 1.4 Balance development and growth to protect the natural environment ensuring safe sustainable development

Pillar 4 Service Excellence:

- 4.4 Transparent decision making and accountable results

FINANCIAL DETAILS

Funds for engaging CreateTO will come from account code 006-62, Asset Management Implementation.

DETAILS OF WORK TO BE DONE

In this first phase of work, the project team will further refine TRCA's aspirations for the Site, engage with City staff on the development potential of the Site, and prepare high-level development options. By the end of this phase, a preferred development option for the Site will be presented to the Executive Committee and Board of Directors for endorsement to inform future work.

Report prepared by: Alexander Schuler

Email: alexander.schuler@trca.ca

For Information contact: Alexander Schuler, (437) 880-1950; Darryl Gray, (416) 791-0327

Emails: alexander.schuler@trca.ca; darryl.gray@trca.ca






Date: September 8, 2023

Attachments: 2

Attachment 1: BLACK CREEK PIONEER VILLAGE Subject Site – Ortho

Attachment 2: BLACK CREEK PIONEER VILLAGE Subject Site



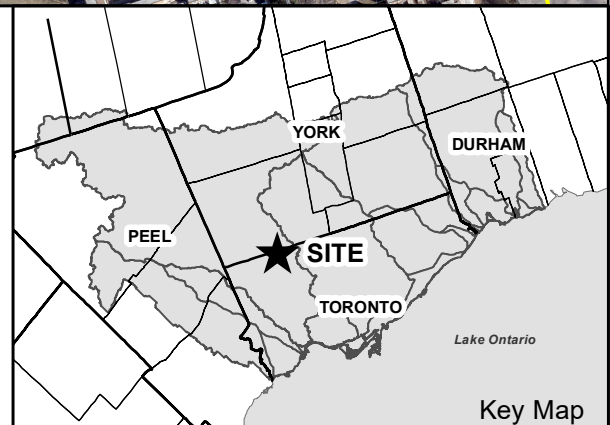
-  Subject Property
-  Watercourses
-  Floodline
-  TRCA Property
-  Parcel Assessment



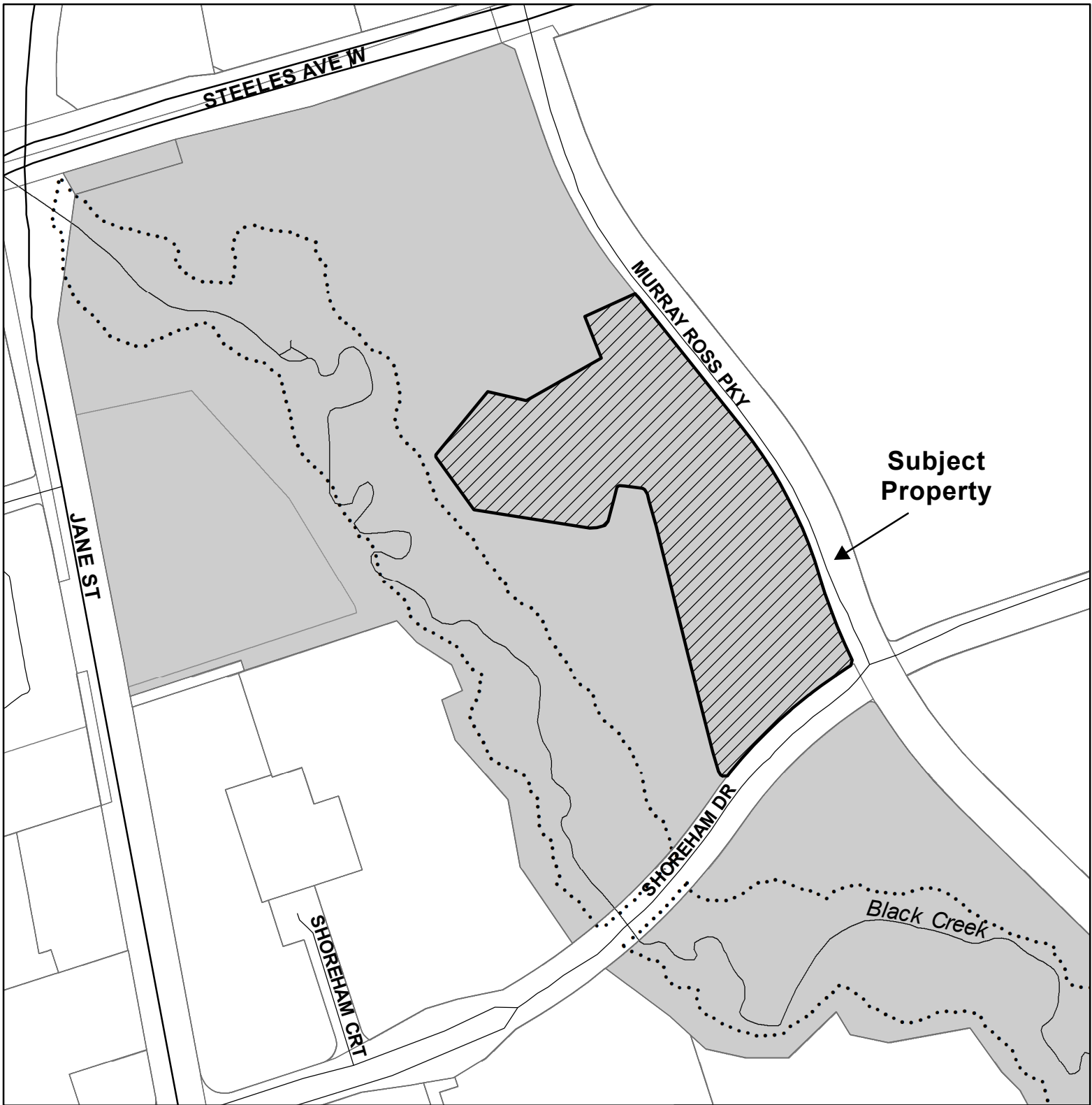
0 100 200 m








A scale bar showing distances of 0, 100, and 200 meters.



Key Map



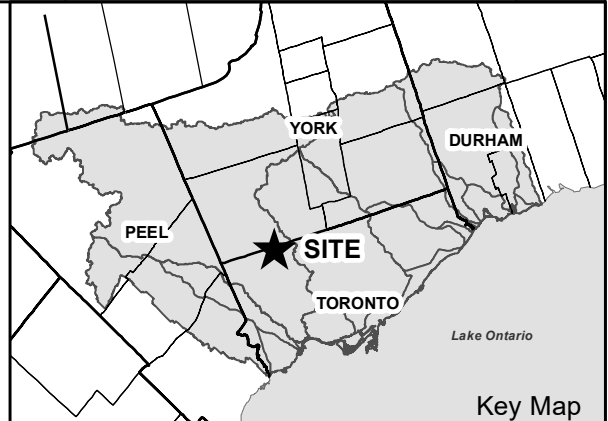
-  Subject Property
-  Watercourse
-  Floodline
-  TRCA Property
-  Parcel Assessment



Toronto and Region
Conservation
Authority



0 100 200
m



Section III – Items for the Information of the Board

TO: Chair and Members of the Executive Committee
Friday, September 8, 2023 Meeting

FROM: Michael Tolensky, Chief Financial and Operating Officer

RE: **2023 SIX MONTH FINANCIAL REPORT**

KEY ISSUE

Receipt of Toronto and Region Conservation Authority's (TRCA) unaudited expenditures as of the end of the second quarter, June 30th, 2023, for informational purposes.

RECOMMENDATION:

IT IS RECOMMENDED THAT the 2022 Financial Report for the six-month period ending June 30, 2023, be received.

BACKGROUND

As part of TRCA's financial governance procedures, staff are presenting the 2023 Six Month Financial Report, which covers the period from January 1, 2023, through to June 30, 2023. This report provides information on the spend rate of expenditures for the first six months of 2023.

RATIONALE

TRCA believes in transparency and accountability for its spending, revenue recognition and performance of service delivery objectives against approved budgets, for both the organization and for each project and program as an individual endeavor. This is further supported by TRCA's core values of integrity, collaboration, accountability, respect, and excellence. TRCA recognizes that all projects and programs offered have cost implications and that all costs incurred are reasonable and practical in support of services. Transparency throughout the budget management process is achieved in part through the analysis and reporting on year-to-date revenues/expenses as compared to the current fiscal year budget. To improve the accuracy in reporting anticipated issues in expenditures, TRCA established a seasonal forecasting baseline using historical data from the past three years to estimate the seasonal variances within each program area.

Relationship to TRCA's 2023-2034 Strategic Plan

This report supports the following Pillar and Outcome set forth in TRCA's 2023-2034 Strategic Plan:

Pillar 4 Service Excellence:

4.4 Transparent decision making and accountable results

FINANCIAL DETAILS

The capital and operating report by Service Area and underlying Program Areas are provided in Attachments 1 and 2 respectively. The attachments provide a summary analysis of expenditures to date and the variance explanations by Program Area which have a variance threshold of +/- 10% and \$500,000 from anticipated quarterly spend rates. Variances within these thresholds are deemed to be within the expected range. The capital report contains fourteen (14) reportable variances for the six-month period, whereas the operating report contains three (3) reportable variances. Attachment 3 provides explanations for each reportable variance.

DETAILS OF WORK TO BE DONE

As TRCA's financial governance procedures and systems continue to evolve over time, internal processes for in-year billing from vendors, invoicing of customers and recognition of deferred revenue/internal recoveries will become a greater area of focus for the organization.

Report prepared by: Jenifer Moravek

Email: jenifer.moravek@trca.ca

For Information contact: Michael Tolensky, (437) 880-2278

Email: michael.tolensky@trca.ca

Date: September 8, 2023

Attachments: 3

Attachment 1: Six Month Financial Report - Capital

Attachment 2: Six Month Financial Report - Operating

Attachment 3: Six Month Financial Report – Variance Explanations

	2023 Anticipated Q2 Capital Expenditure (\$)	2023 Actual Q2 Capital Expenditure (\$)	2023 Q2 Capital Expenditure Variance (\$)	Variance (%)	Reportable Expenditure Variance
Watershed Planning and Reporting	635,364	433,947	-201,417	-32%	
Climate Science	285,713	257,899	-27,814	-10%	
Water Resource Science	2,445,647	1,764,186	-681,460	-28%	A
Erosion Management	26,632,424	17,545,692	-9,086,732	-34%	B
Flood Management	1,844,251	1,150,201	-694,049	-38%	C
Biodiversity Monitoring	1,301,244	1,394,220	92,976	7%	
Ecosystem Management Research and Directions	3,098,167	2,568,487	-529,680	-17%	D
Forest Management	667,405	325,318	-342,087	-51%	
Restoration and Regeneration	9,941,335	5,143,359	-4,797,976	-48%	E
Greenspace Securement	1,285,263	62,319	-1,222,944	-95%	F
Greenspace Management	2,844,468	2,134,904	-709,564	-25%	G
Waterfront Parks	4,412,704	1,768,966	-2,643,738	-60%	H
Conservation Parks	45,628	1,422,566	1,376,938	3018%	I
Trails	2,778,750	1,499,794	-1,278,956	-46%	J
Black Creek Pioneer Village	147,746	105,750	-41,996	-28%	
Events and Festivals	0	0	0	0%	
Environmental Assessment Planning and Permitting	106,927	2,947	-103,979	-97%	
Policy Development and Review	380,546	266,533	-114,013	-30%	
School Programs	2,770,665	1,045,589	-1,725,076	-62%	K
Newcomer Services	95,534	67,868	-27,667	-29%	
Family and Community Programs	29,187	28,346	-841	-3%	
Living City Transition Program	2,950,945	2,543,528	-407,417	-14%	
Community Engagement	1,631,679	1,080,002	-551,677	-34%	L
Financial Management	34,191	53,396	19,205	56%	
Corporate Management and Governance	11,226,472	8,444,172	-2,782,300	-25%	M
Human Resources	10,304	712,188	701,884	6812%	N
Corporate Communications	0	0	0	0%	
Information Infrastructure and Management	310,672	357,538	46,866	15%	
Project Recoveries	0	-29,842	-29,842	100%	
Vehicles and Equipment	159,396	143,510	-15,886	-10%	
Grand Total	78,072,627	52,293,384	(25,779,243)	-33%	

	2023 Budgeted Operating Expenditure (\$)	2023 Actual Operating Expenditure (\$)	2023 Operating Expenditure Variance (\$)	Variance (%)	Reportable Expenditure Variance
Watershed Planning and Reporting	236,172	196,779	-39,394	-17%	
Climate Science	0	0	0	0%	
Water Resource Science	0	0	0	0%	
Erosion Management	78,401	143,666	65,265	83%	
Flood Management	540,317	680,447	140,129	26%	
Biodiversity Monitoring	0	0	0	0%	
Ecosystem Management Research and Directions	0	0	0	0%	
Forest Management	39,340	98,576	59,236	151%	
Restoration and Regeneration	346,961	81,183	-265,778	-77%	
Greenspace Securement	0	0	0	0%	
Greenspace Management	580,717	553,090	-27,627	-5%	
Rental Properties	838,683	702,723	-135,960	-16%	
Waterfront Parks	0	0	0	0%	
Conservation Parks	2,462,043	2,704,731	242,689	10%	
Trails	0	0	0	0%	
Bathurst Glen Golf Course	460,601	582,751	122,150	27%	
Black Creek Pioneer Village	1,491,597	1,538,252	46,655	3%	
Events and Festivals	382,898	387,138	4,240	1%	
Wedding and Corporate Events	0	0	0	0%	
Development Planning and Regulation Permitting	3,865,947	3,843,948	-21,999	-1%	
Environmental Assessment Planning and Permitting	2,883,826	2,677,809	-206,017	-7%	
Policy Development and Review	312,429	339,826	27,397	9%	
School Programs	2,687,055	2,665,835	-21,220	-1%	
Newcomer Services	521,027	531,612	10,584	2%	
Family and Community Programs	580,245	365,612	-214,633	-37%	
Living City Transition Program	0	0	0	0%	
Community Engagement	47,687	72,525	24,838	52%	
Social Enterprise Development	0	0	0	0%	
Financial Management	1,749,376	1,840,132	90,756	5%	
Corporate Management and Governance	3,330,366	4,586,763	1,256,397	38%	O
Human Resources	991,976	1,136,136	144,160	15%	
Corporate Communications	1,066,069	815,647	-250,421	-23%	
Information Infrastructure and Management	1,004,515	1,300,640	296,125	29%	
Project Recoveries	-1,084,409	-1,790,403	-705,994	-65%	P
Vehicles and Equipment	249,082	1,326,456	1,077,374	433%	Q
Grand Total	25,662,920	27,381,873	1,718,953	7%	

2023 Six Month Financial Report – Variance Explanations

CAPITAL REPORTABLE VARIANCE NOTES

A	The lower than anticipated expenditures are related to approval delays for Disco Road Stormwater Management Pond cleanout costs, work is underway and costs are anticipated to be spent by Q4. Once this is taken into account, the variance is \$194k and 8% which is within the acceptable threshold.
B	The lower than anticipated expenditures are related to staff advancing contracts for specialized implementation in Q1/Q2 at multiple locations (Lakeland Drive, Hudson Drive, and Humber River Sanitary). A significant portion of the underspent amount is tied to work scheduled for the fall of 2023 as TRCA will have multiple concurrent projects with our own crews and contracted forces. Once these are taken into account, the variance is \$2.4M and 9% which is within the acceptable threshold.
C	The lower than anticipated expenditures are related to the Flood Hazard Identification and Mapping Program (FHIMP) funded jurisdictional spills project that was declined due to staff capacity to support the project. Once this is taken into account, the variance is \$164k and 9% which is within the acceptable threshold.
D	The lower than anticipated expenditures are related to the North Maple Regional Park Project. TRCA crews will mobilize in Q4 to substantially complete earth works. Once this is taken into account, the variance is \$260K and 8% which is within the acceptable threshold.
E	The lower than anticipated expenditures are related to engineering delays with the Humber Bay Park East Pond Restoration Project. Shoreline engineering and foundation construction will occur in Q3 with substantial completion anticipated by Q4. The remaining bridge and planting will be substantially complete by Q2 2024. Once this is taken into account, the variance is \$944K and 9% which is within the acceptable threshold.
F	The lower than anticipated expenditures are related to disposition transactions (a limited distance agreement and two easements) that are slated to occur in Q4. Once this is taken into account, the variance is \$79k and 6% which is within the acceptable threshold.
G	The lower than anticipated expenditures are a result of the delays in finalizing funding from the Federal Natural Infrastructure Fund (NIF), thorough the City of Toronto for the Meadoway. Once this is taken into account, the variance is \$265k and 9% which is within the acceptable threshold.
H	The lower than anticipated expenditures are related to delays in the detailed design process for the Scarborough Waterfront Project resulting from ongoing technical challenges and private property acquisition negotiations, led by City of Toronto staff, with affected landowners. Once this is taken into account, the variance is \$341k and 8% which is within the acceptable threshold.
I	The higher than anticipated expenditures are related to the Bruce's Mill Canadian Community Revitalization Fund project that was deferred from 2022 and completed in Q2 of 2023. Once this is taken into account, the variance is \$4k and 10% which is within the acceptable threshold.
J	The lower than anticipated expenditures are related to Nashville Conservation Reserve Multi-Use Trail project being put on hold due to lack of matching funds to proceed to implementation. Once this is taken into account, the variance is \$90k and 9% which is within the acceptable threshold.
K	The lower than anticipated expenditures are related to the site entrance improvements at Bolton Camp which will be tendered in Q3 with substantial completion anticipated in Q1 of 2024. Once this is taken into account, the variance is \$257k and 9% which is within the acceptable threshold.
L	The lower than anticipated expenditures are related to projects within Urban Agriculture and Community Transformation. Urban Agriculture infrastructure projects are planned to be implemented by Q4 (roof replacement for Albion Hills Community Barn and roof repairs for McVean barn). Once this is taken into account, the variance is \$153k and 9% which is within the acceptable threshold.
M	The lower than anticipated expenditures are related to the new Administrative Office, delays with the installation of the open loop geothermal system, cedar siding for exterior of the building, glazing to curtainwall, and final grading and landscaping to be completed by Q4. Additionally, Asset Management delays are related to road surface improvements and asphalt at Indian Line that is underway with substantial completion also anticipated by Q4 2023. Once these are taken into account, the variance is \$923k and 8% which is within the acceptable threshold.
N	The higher than anticipated expenditures are a result of timing as health and safety training and staff development recoveries for Restoration and Infrastructure will be allocated in Q4. Once this is taken into account, the variance is \$300 and 3% which is within the acceptable threshold.

OPERATING REPORTABLE VARIANCE NOTES

O	The higher than anticipated expenditures are related to the timing of Corporate Insurance costs incurred annually which will be allocated accurately by Q4. Once this is taken into account, the variance is \$233k and 7% which is within the acceptable threshold.
P	The higher than anticipated recovery is due to more project recoveries related to capital projects that have occurred to date. Once this is taken into account, the variance is \$108k and 10% which is within the acceptable threshold.
Q	The lower than anticipated expenditures are related to the timing of Vehicle and Equipment purchases for the organization, the majority of acquisitions contracts have executed agreements or are in progress. Once this is taken into account, the variance is \$25k and 10% which is within the acceptable threshold.

Section III – Items for the Information of the Board

TO: Chair and Members of the Executive Committee
Friday, September 8, 2023 Meeting

FROM: Michael Tolensky, Chief Financial and Operating Officer

RE: **Q2 COMMUNICATIONS, MARKETING, AND EVENTS REPORT SUMMARY (APRIL 1 - JUNE 30, 2023)**

KEY ISSUE

Information report regarding Toronto and Region Conservation Authority (TRCA) corporate media communication activities during the second quarter of 2023 (April 1 - June 30, 2023).

RECOMMENDATION:

THAT the Q2 Communications, Marketing and Events Report Summary for April 1 - June 30, 2023, be received.

BACKGROUND

The Communications, Marketing and Events (CME) business unit with involvement of program areas across TRCA's Divisions carry out corporate communications programs to provide TRCA with a unified voice that aligns consistently with strategic priorities, and monitors results to identify opportunities for improvements. Working with staff from all divisions and external program and service providers, the business units deliver communications campaigns through traditional media outlets and online social media channels. Content is typically disseminated through materials such as news releases and media advisories, direct outreach to targeted journalists, producers and editors, and responses to incoming media inquiries. Digital campaigns involve posting visual and written content on websites and distribution via social media platforms. All media activity is supported by ongoing assessment and deployment of technology tools and processes to maximize effectiveness.

OVERVIEW:

This report covers communications and marketing activities for TRCA between April 1 - June 30, 2023, achieved by the Communications, Marketing and Events (CME) Team.

Q2 Successes

1. CME assisted with the execution of the Bruce's Mill Disc Golf Grand Opening event held on Saturday, June 3 by assisting with the communications that included social media, blog post, media release, online invitation and reservations, web page updates and development. In addition, numerous park operational signs were developed, including 18 Tee signs and a Disc Golf

Item 10.2

Welcome/Map sign. The design style for these signs will be carried over to the new course being constructed at Albion Hills.

2. CME highlighted TRCA's partnership with Avenza through the following promotions: Blog post – highlighting the use of Avenza on our trails, and how use the interactive maps and app; all Parks and Lands location pages were updated with individual QR codes to the downloadable trail maps; QR code signs were designed for 18 TRCA Parks and Lands locations; homepage banner was created to promote the ability to use Avenza app on our trails and will be used throughout the year.
3. CME executed a communications strategy to create awareness and drive attendance to TRCA Conservation Parks. Promotions include google ads, social media, newsletters, and TRCA billboard. Google ad campaign for parks resulted in 12,700 click-throughs to our website in June. Google grant ads for Q2 resulted in approximately \$119,000 of free ads, and 38,700 click-throughs.
4. CME assisted with the promotion of the TRCA Bird Festival at Tommy Thompson Park, held May 13, 2023, by assisting with communications that included social media and blog posts, a media release, online registration and all associated graphics and webpage updates.
5. CME assisted with the promotion of the opening of Black Creek Pioneer Village, by assisting with communications and advertising that included organic and paid (advertising) social media posts, development, and purchase of TTC advertisements, and the development and purchase of paid print ads through various publications.
6. CME assisted with the creation of branded marketing assets for TRCA's HR staff to give away at various job fairs, as well as providing key communications through social media promoting TRCA at job recruiting fairs and the purchase of online advertising and development of organic social media posts for overall job recruiting efforts for permanent and seasonal jobs.
7. CME supported Earth Day celebrations through a variety of content, including blogs highlighting TRCA's [Environmental Monitoring Tool](#) and [bat monitoring](#) activities, alongside daily social posts themed around the hashtag #Investinourplanet.

Key Q2 Communications Metrics

1. A total of **62** newsletter campaigns were issued with an average open rate (AOR) of **51.40%** and a click rate (CR) of **8.00%** which is above the benchmarks for the non-profit sector (25.17% AOR / 2.79% CR). These rates remained well above the total average for all industry standards (21.33% AOR / 2.62% CR).


Item 10.2

2. Social media audience growth rate was **3.7%** (50,171 to 52,043); Social media audience engagement increased **1.9%** with a total of **75,264** interactions with Facebook (38K) and LinkedIn (22K) receiving the highest engagements. A conservative effort to increase engagement each quarter is done by providing followers the opportunity to view more photos, ask for their feedback and incorporate more videos into our weekly posts. TRCA's Facebook account continues to account for the most direct link to www.trca.ca.
3. Total traffic on www.trca.ca during Q2 2023 totaled **634,849** page views down (-1.4%) from Q2 2022. Various TRCA Parks and Activity pages, TRCA Events Calendar and TRCA Career and Seasonal Employment pages rank amongst the highest visited pages on www.trca.ca.

Q2 Social Activity

During Q2, 2023, our social media content focused on the promotion of events and "Things to Do" related to TRCA Parks, unique finds from our staff working in the field, the launch of disc golf at Bruce's Mill Conservation Park and government news and announcements. Noteworthy campaigns included the start of our Parks campaign which focusses on promoting our Conservation Parks and activities to enjoy this summer, promotion of this year's TRCA Spring Bird Festival at Tommy Thompson Park, and our Earth Week campaign, which included opportunities to get involved with community clean-ups and tree plantings across the GTA.

TRCA's top organic posts per social media account were as follows:




@TRCA_HQ



Mon 4/24/2023 12:50 pm EDT


TRCA responds to the Ontario Science Centre announcement:

<https://t.co/XtRVdPCNek>



Total Engagements	1,742
Likes	230
@Replies	12
Retweets	110
Post Link Clicks	922
Other Post Clicks	460
Other Engagements	8








Toronto and Region C...


Tue 6/6/2023 6:00 pm EDT

Explore nature in the city at Altona Forest! This 53-hectare property in Pickering is designated as an...



Total Engagements	1,676
Reactions	201
Comments	44
Shares	13
Post Link Clicks	111
Other Post Clicks	1,307






Toronto and Region C...



Mon 4/24/2023 12:50 pm EDT


TRCA responds to the Ontario Science Centre announcement:

<https://lnkd.in/ecUEWQeU>



Total Engagements	1,506
Reactions	331
Comments	3
Shares	32
Post Clicks (All)	1,140








trca_hq

Mon 5/29/2023 4:30 pm EDT

The invasive Sea Lamprey traps in the Humber River have caught more than we expected – a RARE and...



Total Engagements	426
Likes	402
Comments	9
Saves	15



Item 10.2

1. The top **Facebook** post shown highlighted the Altona Forest, which performed well across all metrics, including “likes”, “comments”, “shares” and “link clicks”. This post is part of a series within our Parks campaign where we are showcasing our non-paid parks and areas that often don’t get highlighted on social media. This post likely performed well as the property may be new or feel like a “hidden gem” to many viewers who are unaware of Altona Forest.
2. The top **Instagram** post highlighted above was a Reel showing a rare and endangered American Eel fish, found by TRCA’s Monitoring team. Content that showcases wildlife, especially rare finds like this fish, tends to perform well, including high number of “likes” and “saves.” The content was also a video “Reel” post, proving again the popularity and effectiveness of short-form video content.
3. The top **Twitter** post showcased above received the highest engagements most likely due to the nature of the content; TRCA’s response to the Ontario Science Centre announcement. The post not only had a high number of “link clicks” to the full story on our website, but also received many “retweets” and “replies” from users within the Twitter thread.
4. As with Twitter, the top **LinkedIn** post highlighted above likely received the most engagements due to the nature of the content; TRCA’s response to the Ontario Science Centre announcement. The post accumulated high “post clicks”, including link clicks to read the full story on our website, along with high engagements through “reactions” to the post and “shares” to user’s personal feeds to spread the word further.

Q2 Events Summary

TRCA’s Events team provides strategic direction and assistance to all TRCA business units as required, to stage or participate in successful events, and takes the lead in managing signature TRCA events.

The Events team coordinated and implemented the following events in Q2.

Partner Announcement Support – Uxbridge Urban Provincial Park

TRCA is often called upon to attend and support various announcements from partners at all levels of government. On April 22, “Earth Day” TRCA in addition to hosting numerous community clean up and planting events across the GTA, supported the announcement of the province’s first urban provincial park in the Township of Uxbridge. CEO John MacKenzie provided a quote in support of the news release and attended the announcement alongside Minister David Piccini, TRCA Vice-Chair and Uxbridge Mayor Dave Barton, and TRCA Board Member and Mayor of Pickering, Kevin Ashe.

Canada Community Revitalization Fund (CCRF) Announcement – Petticoat Creek & Claremont Nature Centre

On April 16, at Petticoat Creek Conservation Park, Jennifer O’Connell, Member of Parliament for Pickering-Uxbridge, announced that over \$740,000 has been committed

Item 10.2

to the park, and \$320,000 to Claremont Nature Centre, as part of the Canada Community Revitalization Fund.

At Petticoat Creek, funded initiatives include adding 50 new picnic tables, two new picnic shelters and repairing two existing ones, and upgrading washrooms for accessibility. Two new wayfinding kiosks with accessibility information will be installed to enhance the experience on park trails, and park access roads and parking lots will be paved and repaired.

Visitors to Claremont Nature Centre will benefit from the construction of two new outdoor accessible learning spaces, including covered shelters to enable programming during inclement weather, and improvements to the driveway and parking lot.

CEO John MacKenzie provided remarks on behalf of TRCA and distinguished guests in attendance included:

- Dave Barton, Mayor, Township of Uxbridge, and Vice Chair of TRCA Board of Directors
- Kevin Ashe, Mayor, City of Pickering and TRCA Board Member
- Mara Nagy, City Councillor Ward 2, City of Pickering
- Linda Cook, Regional Councillor Ward 2, City of Pickering
- Lisa Robinson, City Councillor Ward 1, City of Pickering
- Maurice Brenner, Regional Councillor Ward 1, City of Pickering

Exhibit Launch “*Invented: Propelled by Imagination*”

On April 20, Black Creek Pioneer Village formally launched their newly curated exhibit, “*Invented: Propelled by Imagination*.”

This exhibition explores how the 19th century was an incredible time of rapid change. The scientific advancements achieved during this time shape how we see the world today. From Charles Darwin’s *On the Origin of Species* to germ theory to the first periodic table of elements, the 1800s were full of scientific innovation. These new revelations sparked the imaginations of writers and illustrators as they dreamed of a different future in a new genre: science-fiction. Where the impossible becomes possible.

Many staff, volunteers and partners that contributed to the launch of the exhibit attended and were treated to light refreshments, costumed storm troopers, and other figures from the Star Wars franchise.

CEO John MacKenzie addressed the guests, along with Black Creek’s General Manager, Wendy Rowney and Curator, Allison White.

Raising of the Pride Flag

On June 1, members of TRCA’s Senior Leadership Team joined staff at Black Creek Pioneer Village in a raising of the Pride flag commemoration to kick off Pride month.

Item 10.2

As June is Pride Month, the Pride Flag was raised on June 1 and flown until June 30 at our flagpole locations:

- Albion Hills Conservation Park
- Black Creek Pioneer Village
- Claremont Nature Centre
- Glen Haffy Conservation Park
- Indian Line Campground

Raising the Pride flag is an important symbol of solidarity and support for the 2SLGBTQ+ community and reinforces TRCA's message and shared commitment to creating a more inclusive TRCA for our staff, visitors, and partners.

Disc Golf Launch at Bruce's Mill

On June 3, TRCA, in partnership with ChainLink Disc Golf, unveiled a brand-new course for the fast-growing sport of Disc Golf at Bruce's Mill Conservation Park. The grand opening event was well-attended by members of the community, program partners, and elected officials, alongside TRCA Board members and staff to celebrate the newest sport now available at Bruce's Mill.

Distinguished guests that attended the launch and provided remarks included:

- Hugo Kroon, Deputy Mayor, Stouffville, Ward 1 Councillor, and TRCA Board Member
- Richard Ubbens, Director, Conservation Parks and Lands, TRCA
- Jeff MacKeigan, Co-founder, ChainLink Disc Golf

Other distinguished guests and TRCA staff in attendance included:

- David West, Mayor of Richmond Hill and TRCA Board Member
- Dr. Xiao Han, TRCA Board Member
- Cara Hovius, ChainLink Disc Golf
- Michael Tolensky, CFOO, TRCA
- Sameer Dhalla, Director, Development and Engineering Services, TRCA
- Laurie Nelson, Director, Policy Planning, TRCA
- Joe Petta, Senior Manager, Conservation Parks, TRCA

Ajax Youth Greening Project Cheque Presentation

On June 15, Marilyn Crawford, Deputy Mayor and Regional Councillor, Town of Ajax presented a \$25,000 cheque to TRCA through the Ajax Partnership Fund for Ajax Youth Greening Projects.

The cheque was presented at the Ajax Public Library at TRCA's workshop, Getting Started with Rainscaping.

Item 10.2

Greenbelt Foundation Celebrates Planting Half a Million Trees with Forests Ontario

On June 19, at Phyllis Rawlinson Park on the Oak Ridges Moraine, TRCA supported partners the Greenbelt Foundation and Forests Ontario in the celebration of the planting of 500,000 trees on private and public land in the Greenbelt and its river valleys over the last two years.

Distinguished guests that attended and provided remarks included:

- Jess Kaknevicius, CEO, Forests Ontario
- Edward McDonnell, CEO, Greenbelt Foundation
- Anil Wijesooriya, Director, Restoration and Infrastructure, TRCA
- Daisy Wai, Member of Provincial Parliament, Richmond Hill

Anil Wijesooriya highlighted the amazing work that was achieved with TRCA's partners, specifically that over the last five years, where 490,000 trees and shrubs have been planted at over 300 sites across York Region.

TRCA's Staff Appreciation BBQ

On June 22, at Boyd Conservation Park, TRCA hosted its first Staff Appreciation BBQ. Over 500 staff attended the event and enjoyed a BBQ lunch and team building.

CEO John MacKenzie recognized the staff and highlighted some successes from each division and thanked staff for the amazing work that each employee performs each day.

UPLÅ VIP Partner Event

On June 22, at Bruce's Mill Conservation Park, TRCA supported our business partner Treetop Trekking in their launch and celebration of uplå, North America's largest outdoor trampoline attraction.

Hugo Kroon, Deputy Mayor of Stouffville, Ward 1 Councillor, and TRCA Board Member, along with Richard Ubbens, Director, Conservation Parks and Lands provided remarks and were joined by CEO John MacKenzie and CFOO Michael Tolensky.

Event Spotlight – Bike the Creek

On June 10, event partners City of Brampton, Town of Caledon, City of Mississauga, BikeBrampton and TRCA hosted the 9th annual Bike the Creek event.

More than 950 attendees participated in this year's event and were able to select one of six routes that spanned across Caledon, Brampton, and Mississauga.

Post-Event Survey Analysis

- 178 participants took part in the post-event survey and because of sending out the survey.

Item 10.2

- 94% of the respondents said they would participate in the 2024 event.
- 85% of the respondents provided positive feedback about the six routes offered along with the barbeque lunch and were highlighted as the best elements of the event.

Two dignitary rides were held with the following distinguished guests riding:

Caledon Ride Participants:

- Catherine McLean, Director, Community Services, Town of Caledon
- Antonietta Minichillo, Director, Planning/Chief Planner, Town of Caledon
- Andrew Pearce, Director, Engineering Services, Town of Caledon
- Carey Herd, Chief Administrative Officer, Town of Caledon
- The Honourable Sylvia Jones, Deputy Premier/Minister of Health, MPP, Member for Dufferin-Caledon
- Mario Russo, Regional Councillor, Town of Caledon Wards 4, 5 & 6, TRCA Board Member
- Arash Olia, Manager, Transportation Engineering, Town of Caledon

Brampton Ride Participants:

- His Worship Patrick Brown, Mayor, City of Brampton
- Steve Ganesh, Commissioner, Planning, Building and Growth Management, City of Brampton
- Kimberley Kane, Deputy Fire Chief, City of Brampton
- Dennis Keenan, Councillor, City of Brampton Wards 3 & 4
- Rowena Santos, Regional Councillor, City of Brampton Wards 1 & 5, TRCA Board Member
- Paul Vicente, Regional Councillor, City of Brampton Wards 1 & 5
- Graham McGregor, MPP, Member for Brampton North

The finale program included remarks from:

- David Laing, Chair, BikeBrampton, Master of Ceremony
- Sonia Sidhu, Member of Parliament for Brampton South
- Graham McGregor, Member of Provincial Parliament for Brampton North
- Michael Palleschi, Regional Councillor, City of Brampton
- Mario Russo, Regional Councillor, Town of Caledon, TRCA Board Member
- Victoria Kramkowski, Senior Manager, Government & Community Relations, TRCA

Q2 Media Coverage – Summary

Requests for information or interviews occurred from various members of the media during Q2 2023 either through:

- Our Media Request Form on our website
- Our media email alias

Item 10.2

- Directly to our Communications and Media Relations Specialist
- Our information email alias regarding media/research requests
- Reaching out to other staff at TRCA who notified the CME team

TRCA received **47** requests in Q4 through our online Media Request form. Of the **47** total requests, **18** were for TV/Radio, with the remaining related to print or online.

Highlighted below is a combination of the following:

- Media requests to TRCA resulting in media coverage.
- Additional organic coverage where TRCA was mentioned by name or
- TRCA's key findings/reports were referenced.
- Articles that resulted directly from TRCA issuing a press release.

April 2023

Date	Media Outlet	Title	Link
April 25, 2023	CP24	Live Segment	<u>STORY LINK</u>
<i>Relates to the Province's plan to move the Ontario Science Centre and TRCA's response to the Ontario Science Centre announcement.</i>			

May 2023

Date	Media Outlet	Title	Link
May 16, 2023	blogTO	Toronto is getting an epic new trail along gorgeous stretch of waterfront	<u>STORY LINK</u>
<i>Relates to the Scarborough Waterfront Project. Describes the work, improvements, and benefits to the community. Promotes the virtual public open house May 15 to June 9. No specific staff mentioned.</i>			

June 2023

Date	Media Outlet	Title	Link
June 21, 2023	City News	What's that yellow goo along Toronto's shores?	<u>STORY LINK</u>
<i>Relates to yellow substance seen along some shorelines in Toronto. TRCA comments that this occurs when large amounts of pollen is released by trees and plants and carried by the wind. When it lands on the surface of the lake, the waves push the pollen to the shore, concentrating it and making it very noticeable along the water's edge.</i>			

Media Releases:

TRCA was involved with **10** Media Releases this quarter, which led to additional media coverage:

Item 10.2

Date of Media List Distribution	Title	Link
April 3, 2023	TRCA CELEBRATES A SUCCESSFUL SUGARBUSH MAPLE SYRUP FESTIVAL	<u>STORY LINK</u>
April 13, 2023	STAY SAFE: HELP PREVENT THE SPREAD OF AVIAN INFLUENZA	<u>STORY LINK</u>
April 17, 2023	GOVERNMENT OF CANADA FUNDING WILL IMPROVE ACCESS TO KEY TRCA GREENSPACES	<u>STORY LINK</u>
April 21, 2023	TRCA'S BLACK CREEK PIONEER VILLAGE LAUNCHES NEWEST EXHIBIT	<u>STORY LINK</u>
April 24, 2023	TRCA RESPONDS TO ONTARIO SCIENCE CENTRE ANNOUNCEMENT	<u>STORY LINK</u>
May 15, 2023	TRCA SUBJECT MATTER EXPERTS SUPPORT THE SUCCESS OF IAGLR 2023	<u>STORY LINK</u>
June 5, 2023	DISC GOLF AT BRUCE'S MILL IS OFFICIALLY OPEN	<u>STORY LINK</u>
June 9, 2023	MAKE A SPLASH: TRCA LIFEGUARD AND SEASONAL JOB OPPORTUNITIES AVAILABLE NOW	<u>STORY LINK</u>
June 13, 2023	HUNDREDS PARTICIPATE IN BIKE THE CREEK 2023 TO SUPPORT ACTIVE TRANSPORTATION IN PEEL	<u>STORY LINK</u>
June 13, 2023	SAFETY REMINDER: SUMMER CAN BRING SUDDEN THUNDERSTORMS	<u>STORY LINK</u>

The above releases also resulted in significant follow-up including interviews with TRCA's CEO, CFOO and key staff involving several media outlets.

Q2 Key Learnings

1. Continue integrated communications support for signature or other major events, comprising social media content, speaking notes, media advisory, blog content, and other communications products as needed.
2. Staff surveying highlighted a need for easier visibility to Staff Hub content, especially for staff primarily on mobile devices. In response, CME has created a Hub Highlights email, comprising a curated monthly selection of items from the Staff Hub.
3. CME staff will focus on attending monthly divisional meetings for greater ongoing strategic collaboration.

Item 10.2

2023 Q3 Look Ahead

Below is a list of upcoming communications activities set for Q3 2023:

1. Communication support will be provided during Q3 to promote the following:
 - [TRCA Butterfly Festival at TTP, August 19](#)
 - [TRCA Celebrate the Humber event, August 27](#)
 - TRCA Service Recognition Awards, September 15
 - Upcoming Ribbon Cutting Ceremony for the Claireville North Multi-Use Trail being led by the City of Brampton, September 15
 - TRCA Adventures of Salmon, September 24
 - TRCA and partner ceremonies associated with Truth and Reconciliation Day, September 30
2. TRCA's updated newsletter strategy will consolidate 34 individual newsletters into one main TRCA Newsletter and allow current subscribers to update their personal preferences to receive content they wish to receive including TRCA parks, events, programming, and technical and scientific information relating to environmental issues and topics in the GTA. This new approach will allow TRCA to align content with our strategic objectives while also improving user experience.

Relationship to TRCA's 2023-2034 Strategic Plan

This report supports the following Pillar and Outcome set forth in TRCA's 2023-2034 Strategic Plan:

Pillar 4 Service Excellence:

- 4.3 Responsive relationships and a trusted brand with a reputation for excellence

Report prepared by: Miguel Pacheco, (647) 407-4825

Email: Miguel.Pacheco@trca.ca

For Information contact: Michael Tolensky, (437) 880-2278

Email: Michael.Tolensky@trca.ca

Date: July 27, 2023

Section IV – Ontario Regulation 166/06, as amended

TO: Chair and Members of the Executive Committee
Select a date Meeting

FROM: Sameer Dhalla, Director, Development and Engineering Services

RE: **STANDARD DELEGATED PERMITS FOR RECEIPT – STAFF
APPROVED AND ISSUED**

KEY ISSUE

Standard Delegated Permits are processed by Development and Engineering Services Division staff, authorized by designated staff appointed as Authorized Signatories by the Board of Directors and received monthly by the Executive Committee. Permits categorized as Standard Delegated Permits are: standard, routine infrastructure works, emergency infrastructure works, minor works, and permits after the fact/resolution of violations.

STANDARD DELEGATED PERMITS FOR RECEIPT – STAFF APPROVED AND ISSUED (Page 57)

PERMISSION FOR ROUTINE INFRASTRUCTURE WORKS FOR RECEIPT – STAFF APPROVED AND ISSUED (Page 130)

MINOR WORKS LETTER OF APPROVAL FOR RECEIPT – STAFF APPROVED AND ISSUED (Page 170)

PERMITS AFTER THE FACT / RESOLUTION OF VIOLATIONS FOR RECEIPT – STAFF APPROVED AND ISSUED (Page 185)

RECOMMENDATION:

THAT standard delegated permits, permission for routine infrastructure works, minor works letters of approval, and permits after the fact / resolution of violations granted by Toronto and Region Conservation Authority staff, in accordance with Ontario Regulation 166/06, as amended, which are listed below, be received.

STANDARD DELEGATED PERMITS FOR RECEIPT– STAFF APPROVED AND ISSUED

Delegated Permits are processed by Development and Engineering Services Division staff, authorized by designated staff appointed as Authorized Signatories by the Board of Directors and received monthly by the Executive Committee. Delegated permits are categorized as standard, routine infrastructure works, emergency infrastructure works, minor works and permits after the fact/resolution of violations. Standard permits are non-complex permissions consistent with TRCA approved policies and procedures and issued for a time period of two years or less.

CITY OF BRAMPTON

2820453 ONTARIO INC. - Humber River Watershed

The purpose is to facilitate, within TRCA's Regulated Area of the Humber River Watershed, the development of a new truck servicing and parking facility on lands known municipally as 0 Old Castlemore Road, in the City of Brampton.

CFN: 69166 - Application #: 0459/23/BRAM

Report Prepared by: Anthony Syhlonyk

Email: anthony.syhlonyk@trca.ca

For information contact: Jason Wagler, (437) 880-1941

Email: jason.wagler@trca.ca

Date: May 1, 2023

95 CLOVERDALE DRIVE - Etobicoke Creek Watershed

The purpose is to undertake works within TRCA's Regulated Area of the Etobicoke Creek watershed in order to construct a detached 48.91 sq. m. (526.46 sq. ft.) garage in the rear yard of the existing house. The subject property is located at 95 Cloverdale Drive, in the City of Brampton.

CFN: 69171 - Application #: 0554/23/BRAM

Report Prepared by: Marina Janakovic

Email: marina.janakovic@trca.ca

For information contact: Jason Wagler, (437) 880-1941

Email: jason.wagler@trca.ca

Date: June 5, 2023

BALKOO INC. - Etobicoke Creek Watershed

The purpose is to undertake works within TRCA's Regulated Area of the Etobicoke Creek Watershed in order to construct a pool enclosure addition, and minor grading and landscaping in the rear yard. The subject property is located at 30 Brookbank Court, in the City of Brampton.

CFN: 69257 - Application #: 0849/23/BRAM

Report Prepared by: Marina Janakovic

Email: marina.janakovic@trca.ca

For information contact: Jason Wagler, (437) 880-1941

Email: jason.wagler@trca.ca

Date: July 28, 2023

CITY OF BRAMPTON - Humber River Watershed

The purpose is to undertake works within TRCA's Regulated Area of the Humber River Watershed in order to facilitate the construction of a flood storage compensation wetland located on municipal owned lands at 0 Pannahill Drive in the City of Brampton. The works are associated with a proposed development located at 9452 The Gore Road (CFN: 60129).

CFN: 69254 - Application #: 0851/23/BRAM

Report Prepared by: Marina Janakovic

Email: marina.janakovic@trca.ca

For information contact: Jason Wagler, (437) 880-1941

Email: jason.wagler@trca.ca

Date: July 25, 2023

HIGHWAY 50 HOLDINGS INC. - Humber River Watershed

The purpose is to facilitate, within TRCA's Regulated Area of the Humber River Watershed, site servicing and grading in support of a future transportation facility on lands known municipally as 11 Highway 50, in the City of Brampton.

CFN: 69251 - Application #: 0781/23/BRAM

Report Prepared by: Anthony Syhlonyk

Email: anthony.syhlonyk@trca.ca

For information contact: Jason Wagler, (437) 880-1941

Email: jason.wagler@trca.ca

Date: July 10, 2023

7 JULIAN DRIVE - Humber River Watershed

The purpose is to undertake works within TRCA's Regulated Area of the Humber River Watershed in order to construct a 1,032 sq. m. (11108.35 sq.ft.) 2 storey detached single family dwelling, 2 attached garages, a 144.41 sq. m. (1554.41 sq.ft.) In-ground pool, and a septic system. The subject property is located at 7 Julian Drive, in the City of Brampton.

CFN: 68589 - Application #: 0389/23/BRAM

Report Prepared by: Marina Janakovic

Email: marina.janakovic@trca.ca

For information contact: Jason Wagler, (437) 880-1941

Email: jason.wagler@trca.ca

Date: June 13, 2023

ORLANDO CORPORATION - Humber River Watershed

The purpose is to facilitate, within TRCA's Regulated Area of the Humber River Watershed, grading and earthworks to construct a stormwater management pond associated with approved subdivision 21T-19013B at the corner of Coleraine Drive and Countryside Drive, in the City of Brampton.

CFN: 69172 - Application #: 0573/23/BRAM

Report Prepared by: Anthony Syhlonyk

Email: anthony.syhlonyk@trca.ca

For information contact: Jason Wagler, (437) 880-1941

Email: jason.wagler@trca.ca

Date: May 23, 2023

14 MALTBY COURT - Humber River Watershed

The purpose is to undertake works within TRCA's Regulated Area of the Humber River Watershed in order to construct an inground pool and patio paving at the rear of the existing house. The subject property is located at 14 Maltby Court in the City of Brampton.

CFN: 69245 - Application #: 0721/23/BRAM

Report Prepared by: Marina Janakovic

Email: marina.janakovic@trca.ca

For information contact: Jason Wagler, (437) 880-1941

Email: jason.wagler@trca.ca

Date: July 12, 2023

92 VALONIA DRIVE - Etobicoke Creek Watershed

The purpose is to undertake works within TRCA's Regulated Area of the Etobicoke Creek watershed in order to construct a 24.52 sq.m. (264 sq. ft.) deck in the rear yard. The subject property is located at 92 Valonia Drive, in the City of Brampton.

CFN: 69174 - Application #: 0604/23/BRAM

Report Prepared by: Marina Janakovic

Email: marina.janakovic@trca.ca

For information contact: Jason Wagler, (437) 880-1941

Email: jason.wagler@trca.ca

Date: June 27, 2023

22 WILLOW HEIGHTS COURT - Humber River Watershed

The purpose is to undertake works within TRCA's Regulated Area of the Humber River Watershed in order to construct an unheated one storey 14 sq. m. (152.88 sq.ft.) addition in the rear yard of the existing two storey house. The subject property is located at 22 Willow Heights Court, in the City of Brampton.

CFN: 68919 - Application #: 0411/23/BRAM

Report Prepared by: Marina Janakovic

Email: marina.janakovic@trca.ca

For information contact: Jason Wagler, (437) 880-1941

Email: jason.wagler@trca.ca

Date: May 31, 2023

REGIONAL MUNICIPALITY OF PEEL - Etobicoke Creek Watershed

The purpose is to install new 1500 mm, 1050 mm and 900 mm diameter watermain on Williams Parkway, west of Dixie Road and on Dixie Road south of Queen Street, in the City of Brampton. No in-water works are associated with this proposal.

CFN: 68283 - Application #: 1477/22/BRAM

Report Prepared by: Emma Benko

Email: emma.benko@trca.ca

For information contact: Emma Benko, (437) 880-2422

Email: emma.benko@trca.ca

Date: April 24, 2023

CITY OF MARKHAM

2690622 ONTARIO INC. / KINGDOM MARKHAM PROJECT LIMITED

PARTNERSHIP - Rouge River Watershed

The purpose is to undertake works within TRCA's Regulated Area of the Rouge River Watershed to facilitate the development of a temporary access road, underground servicing, an infiltration feature and restoration works in support of a residential development (referred to as Phase 1) at 4077-4101 Highway 7 East in the City of Markham.

CFN: 68985 - Application #: 0409/23/MARK

Report Prepared by: Michelle Howorth

Email: michelle.howorth@trca.ca

For information contact: Michelle Howorth, (437) 880-2287

Email: michelle.howorth@trca.ca

Date: April 19, 2023

BAHA'I FOUNDATION CANADA - Don River Watershed

The purpose is to undertake works within TRCA's Regulated Area of the Don River Watershed to facilitate the development of a temporary tent structure at 7015 Leslie Street in the City of Markham.

CFN: 69344 - Application #: 0653/23/MARK

Report Prepared by: Joshua Lacaria

Email: joshua.lacaria@trca.ca

For information contact: Michelle Howorth, (437) 880-2287

Email: michelle.howorth@trca.ca

Date: June 26, 2023

BEEDIE ON (ALLSTATE PARKWAY) HOLDINGS LTD. - Rouge River Watershed

The purpose is to undertake works within TRCA's Regulated Area of the Rouge River Watershed in order to facilitate topsoil stripping, grading works including a flood plain cut and fill operation, servicing works and the construction of two industrial buildings and associated surface parking area on the subject property legally described as lots 1 and 2 Registered Plan 65M-2695 on Allstate Parkway, in the City of Markham.

CFN: 69349 - Application #: 0779/23/MARK

Report Prepared by: Hamedeh Razavi

Email: hamedeh.razavi@trca.ca

For information contact: Michelle Howorth, (437) 880-2287

Email: michelle.howorth@trca.ca

Date: July 26, 2023

CITY OF MARKHAM - Don River Watershed

The purpose is to undertake installation of a new pedestrian bridge located in Huntington Park over German Mills Creek, south of Highway 407 and east of Bayview Avenue in City of Markham. Infrastructure Ontario has completed removal of the existing culvert crossing under a separate project. The proposed works will include construction of new concrete abutments and installing a new pedestrian bridge. No in-water works are associated with this project.

CFN: 67868 - Application #: 1520/22/MARK

Report Prepared by: Harsha Gammanpila

Email: harsha.gammanpila@trca.ca

For information contact: Harsha Gammanpila, (437) 880-2423

Email: harsha.gammanpila@trca.ca

Date: June 8, 2023

29 ROUGE RIVER CIRCLE - Rouge River Watershed

The purpose is to undertake works within TRCA's Regulated Area of the Rouge River Watershed to facilitate the development of a driveway expansion, retaining wall, rear yard patio, walkways, hardscaping features, and related grading at 29 Rouge River Circle in the City of Markham.

CFN: 68362 - Application #: 0110/23/MARK

Report Prepared by: Joshua Lacaria

Email: joshua.lacaria@trca.ca

For information contact: Michelle Howorth, (437) 880-2287

Email: michelle.howorth@trca.ca

Date: July 4, 2023

14 ECKARDT AVENUE - Rouge River Watershed

The purpose is to undertake works within TRCA's Regulated Area of the Rouge River Watershed to facilitate the development of a non-habitable detached garage and driveway expansion at 14 Eckardt Avenue in the City of Markham.

CFN: 69341 - Application #: 0619/23/MARK

Report Prepared by: Joshua Lacaria

Email: joshua.lacaria@trca.ca

For information contact: Michelle Howorth, (437) 880-2287

Email: michelle.howorth@trca.ca

Date: July 25, 2023

MAC'S CONVENIENCE STORES INC. - Rouge River Watershed

The purpose is to undertake works within TRCA's Regulated Area of the Rouge River Watershed to facilitate grading, servicing and planting works for the development of a car wash associated with a new gas station at 5965 Highway 7 East, City of Markham.

CFN: 69191 - Application #: 0527/23/MARK

Report Prepared by: Michelle Howorth

Email: michelle.howorth@trca.ca

For information contact: Michelle Howorth, (437) 880-2287

Email: michelle.howorth@trca.ca

Date: May 30, 2023

9 MARIE COURT - Don River Watershed

The purpose is to undertake works within TRCA's Regulated Area of the Don River Watershed to facilitate the development of a second storey addition (above the existing garage), a two storey addition at the front of the existing dwelling, and an addition to the existing front yard covered porch located at 9 Marie Court in the City of Markham.

CFN: 68986 - Application #: 0410/23/MARK

Report Prepared by: Joshua Lacaria

Email: joshua.lacaria@trca.ca

For information contact: Michelle Howorth, (437) 880-2287

Email: michelle.howorth@trca.ca

Date: May 24, 2023

METROPIA MINTO (SIXTEENTH) HOLDINGS GP INC. - Rouge River Watershed

The purpose is to conduct grading works associated with converting an existing temporary stormwater management pond to a larger permanent stormwater management pond and minor grading works to accommodate the development of a public park within a Regulated Area of the Rouge River watershed at 4134 16th Avenue in the City of Markham.

CFN: 68977 - Application #: 0334/23/MARK

Report Prepared by: Anthony Sun

Email: anthony.sun@trca.ca

For information contact: Anthony Sun, (437) 880-2283

Email: anthony.sun@trca.ca

Date: June 28, 2023

**METROPIA MINTO (SIXTEENTH) HOLDINGS INC. AND KP LIMITED
PARTNERSHIP - Rouge River Watershed**

The purpose is to undertake works within TRCA's Regulated Area of the Rouge River Watershed to facilitate the installation of a sanitary sewer connection in association with a Draft Plan of Subdivision at 19T-16M11 located at 4134 16th Avenue in the City of Markham.

CFN: 68881 - Application #: 0271/23/MARK

Report Prepared by: Michelle Howorth

Email: michelle.howorth@trca.ca

For information contact: Michelle Howorth, (437) 880-2287

Email: michelle.howorth@trca.ca

Date: July 19, 2023

REGIONAL MUNICIPALITY OF YORK - Rouge River Watershed

The purpose is to construct a mid-block collector crossing of Highway 404 and Rouge River Overpass between Leslie Street and Markland Street in the City of Markham. The proposed collector road will link Orlando Avenue in the City of Richmond Hill and Markland Street in the City of Markham. The works also include a 60-meter single span bridge over Rouge River. The works will be undertaken in dry working conditions.

CFN: 62959 - Application #: 0990/22/MARK

Report Prepared by: Harsha Gammanpila

Email: harsha.gammanpila@trca.ca

For information contact: Harsha Gammanpila, (437) 880-2423

Email: harsha.gammanpila@trca.ca

Date: June 24, 2023

REGIONAL MUNICIPALITY OF YORK - Rouge River Watershed

The purpose is to construct a new maintenance yard and snow management facility at 10988 and 10990 Warden Avenue, north of Elgin Mills Road East. The works will include construction of underground storm, sanitary and water system and a storm water management (SWM) pond. The proposed works also include construction of an office building, a salt storage building and a vehicle park. The work will be undertaken in dry working conditions.

CFN: 64930 - Application #: 0772/23/MARK

Report Prepared by: Harsha Gammanpila

Email: harsha.gammanpila@trca.ca

For information contact: Harsha Gammanpila, (437) 880-2423

Email: harsha.gammanpila@trca.ca

Date: July 27, 2023

7 VICTORIA AVENUE - Rouge River Watershed

The purpose is to undertake works within TRCA's Regulated Area of Rouge River Watershed in order to facilitate the construction of a 14.75 sq.m (159 sq.ft) addition on the second storey of the existing dwelling (no changes to the dwelling footprint), interior and exterior renovations to the existing dwelling (will remain a single family dwelling), the construction of a front porch on the north side of the dwelling and an open sided carport (2 parking spaces) in the northeast corner of the property located at 7 Victoria Avenue, in the City of Markham.

CFN: 68885 - Application #: 0323/23/MARK

Report Prepared by: Hamedeh Razavi

Email: hamedeh.razavi@trca.ca

For information contact: Michelle Howorth, (437) 880-2287

Email: michelle.howorth@trca.ca

Date: June 27, 2023

UNIONVILLE GENERAL SURGEONS INC. - Rouge River Watershed

The purpose is to undertake works within TRCA's Regulated Area of the Rouge River Watershed to facilitate the demolition of an existing one-storey addition and construction of a one-storey addition with a minor expansion to the building footprint (north side), the replacement of the south and west porch attached to the existing building, interior renovations, wheel chair lift and platform, new openings, and exterior landscaping/minor grading at 141 Main Street (Unionville) in the City of Markham.

CFN: 69197 - Application #: 0562/23/MARK

Report Prepared by: Joshua Lacaria

Email: joshua.lacaria@trca.ca

For information contact: Michelle Howorth, (437) 880-2287

Email: michelle.howorth@trca.ca

Date: July 25, 2023

6802 14TH AVENUE - Rouge River Watershed

The purpose is to undertake works within TRCA's Regulated Area of the Rouge River Watershed to facilitate the development of a walkout basement entrance, new external openings (windows), and interior renovations to create a basement secondary dwelling unit at 6802 14th Avenue in the City of Markham.

CFN: 69190 - Application #: 0470/23/MARK

Report Prepared by: Joshua Lacaria

Email: joshua.lacaria@trca.ca

For information contact: Michelle Howorth, (437) 880-2287

Email: michelle.howorth@trca.ca

Date: June 7, 2023

WEINS CANADA INC. - Don River Watershed

The purpose is to undertake works within TRCA's Regulated Area of the Don River Watershed to facilitate the development of an automotive service building, including associated site alteration, servicing, grading and restoration works, at 205 Torbay Road, in the City of Markham.

CFN: 69472 - Application #: 0808/23/MARK

Report Prepared by: Michelle Howorth

Email: michelle.howorth@trca.ca

For information contact: Michelle Howorth, (437) 880-2287

Email: michelle.howorth@trca.ca

Date: July 19, 2023

CITY OF MISSISSAUGA

MALTON BUSINESS IMPROVEMENT AREA (BIA) - Mimico Creek Watershed

The purpose is to install the foundation for the Avro Arrow airplane replica at Paul Coffey Park Flight Garden located at 3430 Derry Road East, in the City of Mississauga.

CFN: 68805 - Application #: 0565/23/MISS

Report Prepared by: Kristen Sullivan

Email: kristen.sullivan@trca.ca

For information contact: Kristen Sullivan, (437) 880-2425

Email: kristen.sullivan@trca.ca

Date: June 14, 2023

PCC 110 AND PCC 170 CFRC - Etobicoke Creek Watershed

The purpose is to undertake works within TRCA's Regulated Area of the Etobicoke Creek Watershed, minor repaving and culvert installation for an existing right of way at 1515 and 1535 Lakeshore Road East, in the City of Mississauga.

CFN: 69177 - Application #: 0627/23/MISS

Report Prepared by: Marina Janakovic

Email: marina.janakovic@trca.ca

For information contact: Jason Wagler, (437) 880-1941

Email: jason.wagler@trca.ca

Date: June 8, 2023

PEEL DISTRICT SCHOOL BOARD - Mimico Creek Watershed

The purpose is to facilitate, within TRCA's Regulated Area of the Mimico Creek Watershed, minor grading works to replace existing track and field pavement along with new accessory bleachers, lights, and servicing on lands known municipally as 3545 Morning Star Drive, in the City of Mississauga.

CFN: 69230 - Application #: 0631/23/MISS

Report Prepared by: Anthony Syhlonyk

Email: anthony.syhlonyk@trca.ca

For information contact: Jason Wagler, (437) 880-1941

Email: jason.wagler@trca.ca

Date: June 2, 2023

CITY OF PICKERING

521 BELLA VISTA DRIVE - Waterfront Watershed

The purpose is to construct a two storey replacement dwelling with rear attached deck located at 521 Bella Vista Drive in the City of Pickering.

CFN: 69335 - Application #: 0685/23/PICK

Report Prepared by: Stephanie Dore

Email: stephanie.dore@trca.ca

For information contact: Stephanie Dore, (437) 880-2469

Email: stephanie.dore@trca.ca

Date: June 12, 2023

CITY OF PICKERING - Frenchman's Bay Watershed

The purpose is to remove and replace an existing culvert and retrofit approximately 100 m of the Waterfront Trail between Elvira Court and Bruce Handscomb Memorial Park, in the City of Pickering.

CFN: 67432 - Application #: 0701/22/PICK

Report Prepared by: Caroline Mugo

Email: caroline.mugo@trca.ca

For information contact: Caroline Mugo, (437) 880-2390

Email: caroline.mugo@trca.ca

Date: June 10, 2022

CITY OF PICKERING - Duffins Creek Watershed

The purpose is to undertake maintenance and implement improvements of Lisgoold Pond, a stormwater management pond facility at 2349 Meriadoc Drive in the City of Pickering.

CFN: 68699 - Application #: 0155/23/PICK

Report Prepared by: Margie Akins

Email: margie.akers@trca.ca

For information contact: Margie Akins, (437) 880-2388

Email: margie.akers@trca.ca

Date: May 16, 2023

CITY OF PICKERING - Petticoat Creek Watershed

The purpose is to construct a new sidewalk along the east side of Altona Road, from Finch Avenue to Sparrow Circle, in the City of Pickering. No in-water works are within the scope of this project.

CFN: 68716 - Application #: 0208/23/PICK

Report Prepared by: Margie Akins

Email: margie.akins@trca.ca

For information contact: Margie Akins, (437) 880-2388

Email: margie.akins@trca.ca

Date: June 2, 2023

CITY OF PICKERING - Duffins Creek Watershed

The purpose is to perform minor landscaping and grading and restore an existing log barn located on the east side of the Duffins Creek valley corridor located at 2365 6th Concession Road in the City of Pickering.

CFN: 68971 - Application #: 0404/23/PICK

Report Prepared by: Stephanie Dore

Email: stephanie.dore@trca.ca

For information contact: Stephanie Dore, (437) 880-2469

Email: stephanie.dore@trca.ca

Date: June 5, 2023

CLAREMONT DEVELOPMENT INC. - Duffins Creek Watershed

The purpose is to perform site grading, site stripping and construct two temporary stormwater management ponds located at 5113 Old Brock Road in the City of Pickering.

CFN: 68233 - Application #: 0013/23/PICK

Report Prepared by: Stephanie Dore

Email: stephanie.dore@trca.ca

For information contact: Stephanie Dore, (437) 880-2469

Email: stephanie.dore@trca.ca

Date: June 9, 2023

CPC II MANAGEMENT INC. - Duffins Creek Watershed

The purpose is to construct a seven lot draft approved subdivision with associated single family dwelling homes, grading, and servicing to be located on an existing vacant lot of record at 1520 Notion Road in the City of Pickering.

CFN: 67734 - Application #: 1216/22/PICK

Report Prepared by: Stephanie Dore

Email: stephanie.dore@trca.ca

For information contact: Stephanie Dore, (437) 880-2469

Email: stephanie.dore@trca.ca

Date: August 1, 2023

DG GROUP - Duffins Creek Watershed

The purpose is to construct an interim stormwater management pond and outfall to facilitate drainage from the Regional Road (Spine 7A) at Sideline 26 and Taunton Road in the City of Pickering (Seaton Community).

CFN: 69206 - Application #: 0621/23/PICK

Report Prepared by: Stephanie Dore

Email: stephanie.dore@trca.ca

For information contact: Stephanie Dore, (437) 880-2469

Email: stephanie.dore@trca.ca

Date: July 5, 2023

DG GROUP - Duffins Creek Watershed

The purpose is to perform an orifice plate change for interim Pond 22 to facilitate drainage from the Regional Road (Spine 7A) located east of Sideline 26 and north of Taunton Road in the City of Pickering.

CFN: 69207 - Application #: 0622/23/PICK

Report Prepared by: Stephanie Dore

Email: stephanie.dore@trca.ca

For information contact: Stephanie Dore, (437) 880-2469

Email: stephanie.dore@trca.ca

Date: July 25, 2023

DG GROUP - Duffins Creek Watershed

The purpose is to construct an interim stormwater management pond (Pond 22A) and outfall to facilitate drainage from the Region Road (Spine 7A) at Sideline 26 and Taunton Road in the City of Pickering (Seaton Community).

CFN: 69330 - Application #: 0623/23/PICK

Report Prepared by: Stephanie Dore

Email: stephanie.dore@trca.ca

For information contact: Stephanie Dore, (437) 880-2469

Email: stephanie.dore@trca.ca

Date: July 25, 2023

3065 HIGHWAY 7 - Carruthers Creek Watershed

The purpose is to construct a two storey replacement dwelling, rear yard inground pool, associated hardscaping, and new septic system where an existing single family dwelling is currently located at 3065 Highway 7 in the City of Pickering.

CFN: 69465 - Application #: 0783/23/PICK

Report Prepared by: Stephanie Dore

Email: stephanie.dore@trca.ca

For information contact: Stephanie Dore, (437) 880-2469

Email: stephanie.dore@trca.ca

Date: July 18, 2023

504 ROUGEMOUNT DRIVE - Rouge River Watershed

The purpose is to reconstruct a minor addition and attached deck at the rear of the existing dwelling at 504 Rougemount Drive, in the City of Pickering.

CFN: 69337 - Application #: 0702/23/PICK

Report Prepared by: Megan Cranfield

Email: megan.cranfield@trca.ca

For information contact: Stephanie Dore, (437) 880-2469

Email: stephanie.dore@trca.ca

Date: July 7, 2023

NORTH PICKERING COMMUNITY MANAGEMENT INC. - Duffins Creek Watershed

The purpose is to conduct interim grading works in advance of a watermain installation along future Burkholder Drive (Sideline 24), from approximately 1km north of Taunton Road to Whitevale Road, in the City of Pickering. No in-water work is associated with this project.

CFN: 64875 - Application #: 0475/21/PICK

Report Prepared by: Caroline Mugo

Email: caroline.mugo@trca.ca

For information contact: Caroline Mugo, (437) 880-2390

Email: caroline.mugo@trca.ca

Date: July 14, 2023

SEATON (TFPM) INC. - Duffins Creek Watershed

The purpose is to install an access road over Spring Creek to facilitate site grading on Block 112 in the Seaton TFPM Phase 2 lands located north of Highway 407 and west of Brock Road in the City of Pickering.

CFN: 69201 - Application #: 0505/23/PICK

Report Prepared by: Stephanie Dore

Email: stephanie.dore@trca.ca

For information contact: Stephanie Dore, (437) 880-2469

Email: stephanie.dore@trca.ca

Date: June 26, 2023

SEATON (TFPM) INC. - Duffins Creek Watershed

The purpose is to install a sediment basin associated with Outfall #2 located on the Seaton TFPM Phase 2 lands located west of Brock Road and north of Highway 407 in the City of Pickering.

CFN: 69202 - Application #: 0506/23/PICK

Report Prepared by: Stephanie Dore

Email: stephanie.dore@trca.ca

For information contact: Stephanie Dore, (437) 880-2469

Email: stephanie.dore@trca.ca

Date: June 26, 2023

CITY OF RICHMOND HILL

1000356610 ONTARIO INC. - Don River Watershed

The purpose is to construct an inground swimming pool and conduct associated site grading within a Regulated Area of the Don River watershed at 21 Birch Avenue in the City of Richmond Hill.

CFN: 69272 - Application #: 0585/23/RH

Report Prepared by: Anthony Sun

Email: anthony.sun@trca.ca

For information contact: Anthony Sun, (437) 880-2283

Email: anthony.sun@trca.ca

Date: June 13, 2023

1430518 ONTARIO LIMITED - Rouge River Watershed

The purpose is to conduct grading works associated with the construction a sanitary sewer extension within a Regulated Area of the Rouge River watershed at 10747 Bayview Avenue and 0 Elgin Mills Road East in the City of Richmond Hill.

CFN: 67842 - Application #: 1261/22/RH

Report Prepared by: Anthony Sun

Email: anthony.sun@trca.ca

For information contact: Anthony Sun, (437) 880-2283

Email: anthony.sun@trca.ca

Date: March 3, 2023

37 GARDEN AVENUE - Don River Watershed

The purpose is to undertake works within TRCA's Regulated Area of the Don River Watershed in order to construct a six foot addition to the first and second floor, a new basement walk-up, and a nanny room and washroom in the basement of the existing dwelling at 37 Garden Avenue, in the City of Richmond Hill.

CFN: 69298 - Application #: 0788/23/RH

Report Prepared by: Graham Burgess

Email: graham.burgess@trca.ca

For information contact: Anthony Sun, (437) 880-2283

Email: anthony.sun@trca.ca

Date: July 21, 2023

60 SKYWOOD DRIVE - Rouge River Watershed

The purpose is to undertake works within TRCA's Regulated Area of the Rouge River Watershed in order to construct a swimming pool and a concrete pool deck on 60 Skywood Drive, in the City of Richmond Hill.

CFN: 69290 - Application #: 0737/23/RH

Report Prepared by: Graham Burgess

Email: graham.burgess@trca.ca

For information contact: Anthony Sun, (437) 880-2283

Email: anthony.sun@trca.ca

Date: June 29, 2023

571 NORTH LAKE ROAD - Humber River Watershed

The purpose is to conduct minor grading works and restoration works along the shoreline of Lake Wilcox at 571 North Lake Road in the City of Richmond Hill.

CFN: 68101 - Application #: 1369/22/RH

Report Prepared by: Anthony Sun

Email: anthony.sun@trca.ca

For information contact: Anthony Sun, (437) 880-2283

Email: anthony.sun@trca.ca

Date: July 31, 2023

CITY OF RICHMOND HILL - Rouge River Watershed

The purpose is to rehabilitate approximately 1.0 km of Bethesda Sideroad from Leslie Street to the west side of Highway 404 overpass in the City of Richmond Hill. The proposed works also include jog elimination at Leslie Street by realigning a section of Bethesda Sideroad and construct a 4 leg intersection. The works also involve replacements and upgrades of culverts along the rehabilitated roadway. The works will be undertaken in dry working conditions.

CFN: 68025 - Application #: 1422/22/RH

Report Prepared by: Harsha Gammanpila

Email: harsha.gammanpila@trca.ca

For information contact: Harsha Gammanpila, (437) 880-2423

Email: harsha.gammanpila@trca.ca

Date: June 13, 2023

CITY OF RICHMOND HILL - Don River Watershed

The purpose is to construct two pedestrian crossings near 33 and 103 Weldrick Road East, east of Yonge Street, in the City of Richmond Hill. The proposed works include installation of streetlight poles and traffic signal infrastructure, high density polyethylene (HDPE) conduit, and sidewalk ramps with tactile plates. The pedestrian crossing near 33 Weldrick Road East also includes construction of concrete sidewalks on the north and south sides of Weldrick Road East. No in-water works are proposed for this project.

CFN: 68829 - Application #: 0385/23/RH

Report Prepared by: George Tsourounis

Email: george.tsourounis@trca.ca

For information contact: George Tsourounis, (437) 880-2472

Email: george.tsourounis@trca.ca

Date: July 7, 2023

DEFRANCESCO HOLDINGS INC. - Humber River Watershed

The purpose is to undertake works within TRCA's Regulated Area of the Humber River Watershed in order to construct a two storey detached house with integrated garage, front porch and rear deck on 25 Willowbank Avenue, in the City of Richmond Hill.

CFN: 69278 - Application #: 0629/23/RH

Report Prepared by: Graham Burgess

Email: graham.burgess@trca.ca

For information contact: Anthony Sun, (437) 880-2283

Email: anthony.sun@trca.ca

Date: June 12, 2023

322 KERRYBROOK DRIVE - Don River Watershed

The purpose is to construct a replacement dwelling and conduct associated grading works within a Regulated Area of the Don River Watershed at 322 Kerrybrook Drive, in the City of Richmond Hill.

CFN: 69293 - Application #: 0754/23/RH

Report Prepared by: Linda Bui

Email: linda.bui@trca.ca

For information contact: Anthony Sun, (437) 880-2283

Email: anthony.sun@trca.ca

Date: July 18, 2023

100 OLDE BAYVIEW AVENUE - Humber River Watershed

The purpose is to undertake works within TRCA's Regulated Area of the Humber River Watershed in order to restore the eroded shoreline at 100 Olde Bayview, in the City of Richmond Hill.

CFN: 68097 - Application #: 1350/22/RH

Report Prepared by: Graham Burgess

Email: graham.burgess@trca.ca

For information contact: Anthony Sun, (437) 880-2283

Email: anthony.sun@trca.ca

Date: May 25, 2023

65 SNIVELY STREET - Humber River Watershed

The purpose is to undertake works within TRCA's Regulated Area of the Rouge River Watershed in order to construct a replacement dwelling on 65 Snively Street, in the City of Richmond Hill.

CFN: 68889 - Application #: 0273/23/RH

Report Prepared by: Graham Burgess

Email: graham.burgess@trca.ca

For information contact: Anthony Sun, (437) 880-2283

Email: anthony.sun@trca.ca

Date: June 16, 2023

143 CARRINGTON DRIVE - Don River Watershed

The purpose is to undertake works within TRCA's Regulated Area of the Don River Watershed in order to construct a basement walk-out on the property at 143 Carrington Drive, in the City of Richmond Hill.

CFN: 69280 - Application #: 0694/23/RH

Report Prepared by: Graham Burgess

Email: graham.burgess@trca.ca

For information contact: Anthony Sun, (437) 880-2283

Email: anthony.sun@trca.ca

Date: June 28, 2023

97 MAY AVENUE - Don River Watershed

The purpose is to construct a replacement dwelling and conduct associated grading works within a Regulated Area of the Don River watershed at 97 May Avenue, in the City of Richmond Hill.

CFN: 68548 - Application #: 0200/23/RH

Report Prepared by: Linda Bui

Email: linda.bui@trca.ca

For information contact: Anthony Sun, (437) 880-2283

Email: anthony.sun@trca.ca

Date: June 30, 2023

581 NORTH LAKE ROAD - Humber River Watershed

The purpose is to undertake works within TRCA's Regulated Area of the Humber River Watershed in order to construct a two storey detached house with integral garage, front porch, rear deck and a dock on 581 North Lake Road, in the City of Richmond Hill.

CFN: 68522 - Application #: 0068/23/RH

Report Prepared by: Graham Burgess

Email: graham.burgess@trca.ca

For information contact: Anthony Sun, (437) 880-2283

Email: anthony.sun@trca.ca

Date: June 12, 2023

METROVIEW DEVELOPMENTS - Don River Watershed

The purpose is to undertake replacement of a municipal sanitary sewer along Harding Boulevard from Yonge Street to east of Harding Boulevard, in the City of Richmond Hill. No in-water works are associated with this project.

CFN: 67862 - Application #: 1114/22/RH

Report Prepared by: Harsha Gammanpila

Email: harsha.gammanpila@trca.ca

For information contact: Harsha Gammanpila, (437) 880-2423

Email: harsha.gammanpila@trca.ca

Date: June 14, 2023

111 PARK CRESCENT - Humber River Watershed

The purpose is to undertake works within TRCA's Regulated Area of the Humber River Watershed in order to construct a 486.40 square metre addition, to accommodate a proposed attached garage and front entryway, to the existing detached dwelling on the property at 111 Park Crescent, in the City of Richmond Hill.

CFN: 69160 - Application #: 0563/23/RH

Report Prepared by: Graham Burgess

Email: graham.burgess@trca.ca

For information contact: Anthony Sun, (437) 880-2283

Email: anthony.sun@trca.ca

Date: June 22, 2023

NORTH LESLIE RESIDENTIAL LANDOWNERS GROUP INC. - Rouge River Watershed

The purpose is to construct Phase 2 works of the North Leslie External Spine Servicing Network (ESSN) along 19th Avenue, consisting of the installation of a 300mm diameter PVC watermain along 19th Avenue from approximately 1km west of Leslie Street, extending approximately 400 metres westward within the existing York Region right-of-way. The proposed works includes open cut as well as trenchless technologies (HDD) to cross the Rouge River Tributary 2-M.

CFN: 68896 - Application #: 0351/23/RH

Report Prepared by: Anthony Sun

Email: anthony.sun@trca.ca

For information contact: Anthony Sun, (437) 880-2283

Email: anthony.sun@trca.ca

Date: June 15, 2023

REGIONAL MUNICIPALITY OF YORK - Humber River Watershed

The purpose is to undertake road reconstruction along King Road, between Parker Avenue and Yonge Street, in the City of Richmond Hill. The proposed work includes road repaving, curb and gutter reconstruction, storm sewer replacements and installations, sidewalk construction, watermain replacement and a culvert replacement approximately 200 metres west of Yonge Street. The work will be undertaken in dry working conditions.

CFN: 62940 - Application #: 0330/20/RH

Report Prepared by: Madison Antonangeli

Email: madison.antonangeli@trca.ca

For information contact: Madison Antonangeli, (437) 880-2394

Email: madison.antonangeli@trca.ca

Date: July 7, 2023

REGIONAL MUNICIPALITY OF YORK - Rouge River Watershed

The purpose is to undertake culvert repairs on Major Mackenzie Drive East, approximately 850 m east of Bayview Avenue, in the City of Richmond Hill. The proposed work will include installation of a fibre-reinforced plastic (FRP) slip-line within the existing culvert. The proposed FRP slip-line has a length of 59.275 m, a span of 4.024 m, a rise of 2.300 m, and a thickness of 80 mm. The works will be undertaken in dry working conditions.

CFN: 68169 - Application #: 1365/22/RH

Report Prepared by: George Tsourounis

Email: george.tsourounis@trca.ca

For information contact: George Tsourounis, (437) 880-2472

Email: george.tsourounis@trca.ca

Date: July 21, 2023

60 FOREST RIDGE ROAD - Rouge River Watershed

The purpose is to undertake works within TRCA's Regulated Area of the Rouge River Watershed to construct a replacement dwelling and conduct associated grading works at 60 Forest Ridge Road, in the City of Richmond Hill.

CFN: 68887 - Application #: 0249/23/RH

Report Prepared by: Linda Bui

Email: linda.bui@trca.ca

For information contact: Anthony Sun, (437) 880-2283

Email: anthony.sun@trca.ca

Date: June 9, 2023

50 FOREST RIDGE ROAD - Rouge River Watershed

The purpose is to undertake works within TRCA's Regulated Area of the Rouge River Watershed in order to replace the existing backyard deck on the property at 50 Forest Ridge Road, in the City of Richmond Hill.

CFN: 69283 - Application #: 0717/23/RH

Report Prepared by: Graham Burgess

Email: graham.burgess@trca.ca

For information contact: Anthony Sun, (437) 880-2283

Email: anthony.sun@trca.ca

Date: June 28, 2023

35 CEDARHURST DRIVE - Rouge River Watershed

The purpose is to undertake works within TRCA's Regulated Area of the Rouge River Watershed in order to renovate the existing basement, install a new side door and window in order to create a new secondary unit on 35 Cedarhurst Drive, in the City of Richmond Hill.

CFN: 69155 - Application #: 0534/23/RH

Report Prepared by: Graham Burgess

Email: graham.burgess@trca.ca

For information contact: Anthony Sun, (437) 880-2283

Email: anthony.sun@trca.ca

Date: June 7, 2023

199 LAKELAND CRESCENT - Humber River Watershed

The purpose is to undertake works within TRCA's Regulated Area of the Humber River Watershed in order to construct a two storey detached dwelling on 199 Lakeland Crescent, in the City of Richmond Hill.

CFN: 69142 - Application #: 0446/23/RH

Report Prepared by: Graham Burgess

Email: graham.burgess@trca.ca

For information contact: Anthony Sun, (437) 880-2283

Email: anthony.sun@trca.ca

Date: May 23, 2023

23 O'HARA CRESCENT - Rouge River Watershed

The purpose is to undertake works within TRCA's Regulated Area of the Rouge River Watershed in order to construct a new in-ground pool, patio area and landscaping on the property at 23 O'Hara Crescent, in the City of Richmond Hill.

CFN: 69158 - Application #: 0542/23/RH

Report Prepared by: Graham Burgess

Email: graham.burgess@trca.ca

For information contact: Anthony Sun, (437) 880-2283

Email: anthony.sun@trca.ca

Date: June 1, 2023

17 GERDEN DRIVE - Rouge River Watershed

The purpose is to undertake works within TRCA's Regulated Area of the Rouge River Watershed in order to facilitate the construction of an elevated rear yard deck on the property at 17 Gerden Drive, in the City of Richmond Hill.

CFN: 69276 - Application #: 0628/23/RH

Report Prepared by: Graham Burgess

Email: graham.burgess@trca.ca

For information contact: Anthony Sun, (437) 880-2283

Email: anthony.sun@trca.ca

Date: June 14, 2023

CITY OF TORONTO (ETOBICOKE YORK COMMUNITY COUNCIL AREA)**40 GROVETREE ROAD - Humber River Watershed**

The purpose is to construct a one-storey addition and new basement walkout to the rear of the existing single storey dwelling at 40 Grovetree Road in the City of Toronto (Etobicoke York). The existing garage and existing rear addition are to be renovated as part of this project.

CFN: 68218 - Application #: 1399/22/TOR

Report Prepared by: Nicole Moxley

Email: nicole.moxley@trca.ca

For information contact: Nicole Moxley, (437) 880-2418

Email: nicole.moxley@trca.ca

Date: June 14, 2023

18 NORTH DRIVE - Humber River Watershed

The purpose is to construct a replacement dwelling including a rear patio at 18 North Drive in the City of Toronto (Etobicoke York Community Council Area).

CFN: 69445 - Application #: 0716/23/TOR

Report Prepared by: Matthew Willoughby

Email: matthew.willoughby@trca.ca

For information contact: Mark Rapus, (437) 880-2417

Email: mark.rapus@trca.ca

Date: July 7, 2023

CITY OF TORONTO - Mimico Creek Watershed

The purpose is to replace a playground at Spring Garden Park, 32 Meadowcrest Road, in the City of Toronto. No in-water work is associated with the proposed works.

CFN: 68279 - Application #: 1472/22/TOR

Report Prepared by: Jackie Ho

Email: jackie.ho@trca.ca

For information contact: Jackie Ho, (437) 880-2147

Email: jackie.ho@trca.ca

Date: July 4, 2023

39 TURNVALE ROAD - Humber River Watershed

The purpose is to construct a shed and replace a raised garden bed in the rear yard of the existing dwelling located at 39 Turnvale Road in the City of Toronto (Etobicoke York).

CFN: 69439 - Application #: 0714/23/TOR

Report Prepared by: Andrea Lam

Email: andrea.lam@trca.ca

For information contact: Nicole Moxley, (437) 880-2418

Email: nicole.moxley@trca.ca

Date: July 27, 2023

32 GRACEFIELD AVENUE - Humber River Watershed

The purpose is to construct a second storey addition, basement storage and walkout, rear deck and terrace to the existing single family detached dwelling at 32 Gracefield Avenue in the City of Toronto (Etobicoke York).

CFN: 62774 - Application #: 0078/20/TOR

Report Prepared by: Nicole Moxley

Email: nicole.moxley@trca.ca

For information contact: Nicole Moxley, (437) 880-2418

Email: nicole.moxley@trca.ca

Date: July 28, 2023

7 BEARWOOD DRIVE - Humber River Watershed

The purpose is to undertake works within the TRCA's Regulated Area of the Humber River Watershed to construct a replacement two storey single detached dwelling with front and rear additions, a front and rear deck, and a pool at 7 Bearwood Drive, Toronto. The subject site is located south of Eglinton Avenue West and east of Royal York Road (Etobicoke York Community Council Area).

CFN: 68869 - Application #: 0265/23/TOR

Report Prepared by: Matthew Willoughby

Email: matthew.willoughby@trca.ca

For information contact: Mark Rapus, (437) 880-2417

Email: mark.rapus@trca.ca

Date: June 7, 2023

286 RIVERSIDE DRIVE - Humber River Watershed

The purpose is to construct a two-storey rear/side addition and a rear basement addition to the existing single family detached dwelling at 286 Riverside Drive in the City of Toronto (Toronto and East York). A rear deck and replacement patio are also proposed.

CFN: 67743 - Application #: 1132/22/TOR

Report Prepared by: Nicole Moxley

Email: nicole.moxley@trca.ca

For information contact: Nicole Moxley, (437) 880-2418

Email: nicole.moxley@trca.ca

Date: June 14, 2023

37 CLAIRTON CRESCENT - Humber River Watershed

The purpose is to undertake works within the TRCA's Regulated Area of the Humber River to construct a replacement detached garage and associated paving in the rear yard at 37 Clairton Crescent, Toronto. The subject site is located south of Eglinton Avenue West and east of Scarlett Road (Etobicoke York Community Council Area).

CFN: 67612 - Application #: 0928/22/TOR

Report Prepared by: Matthew Willoughby

Email: matthew.willoughby@trca.ca

For information contact: Mark Rapus, (437) 880-2417

Email: mark.rapus@trca.ca

Date: June 23, 2023

215 GRAND AVENUE - Mimico Creek Watershed

The purpose is to construct a rear deck to the existing dwelling unit at 215-4 Grand Avenue in the City of Toronto (Etobicoke York).

CFN: 68865 - Application #: 0262/23/TOR

Report Prepared by: Daniel O'Connor

Email: daniel.oconnor@trca.ca

For information contact: Nicole Moxley, (437) 880-2418

Email: nicole.moxley@trca.ca

Date: June 30, 2023

73 EDENVALE CRESCENT - Humber River Watershed

The purpose is to construct an inground pool, wood deck, and associated hardscaping in the rear yard of the existing dwelling at 73 Edenvale Crescent in the City of Toronto (Etobicoke York).

CFN: 69326 - Application #: 0679/23/TOR

Report Prepared by: Nicole Moxley

Email: nicole.moxley@trca.ca

For information contact: Nicole Moxley, (437) 880-2418

Email: nicole.moxley@trca.ca

Date: June 14, 2023

RARELAND DEVELOPMENT INC. - Humber River Watershed

The purpose is to convert the interior of the existing building into a grocery store and restaurant located at 21 Beverly Hills Drive in the City of Toronto (Etobicoke York Community Council Area).

CFN: 69324 - Application #: 0677/23/TOR

Report Prepared by: Mark Rapus

Email: mark.rapus@trca.ca

For information contact: Mark Rapus, (437) 880-2417

Email: mark.rapus@trca.ca

Date: June 30, 2023

18 TAYLORWOOD DRIVE - Humber River Watershed

The purpose is to construct a two-storey single family detached dwelling at 18 Taylorwood Drive in the City of Toronto (Etobicoke York). The existing dwelling is to be demolished.

CFN: 67501 - Application #: 0855/22/TOR

Report Prepared by: Nicole Moxley

Email: nicole.moxley@trca.ca

For information contact: Nicole Moxley, (437) 880-2418

Email: nicole.moxley@trca.ca

Date: June 15, 2023

2574 ISLINGTON AVENUE - Humber River Watershed

The purpose is to construct a rear basement walkout and at-grade front entrance at 2574 Islington Avenue in the City of Toronto (Etobicoke York).

CFN: 69321 - Application #: 0634/23/TOR

Report Prepared by: Daniel O'Connor

Email: daniel.oconnor@trca.ca

For information contact: Nicole Moxley, (437) 880-2418

Email: nicole.moxley@trca.ca

Date: June 20, 2023

TORONTO DISTRICT SCHOOL BOARD - Humber River Watershed

The purpose is to carry out landscaping work to the front and rear of the property to facilitate a playground area and outdoor classroom at 265 Driftwood Avenue in the City of Toronto (Etobicoke York). The proposal also involves minor site grading.

CFN: 68875 - Application #: 0279/23/TOR

Report Prepared by: Daniel Pina

Email: daniel.pina@trca.ca

For information contact: Mark Rapus, (437) 880-2417

Email: mark.rapus@trca.ca

Date: June 19, 2023

56 GROVETREE ROAD - Humber River Watershed

The purpose is to construct a new two-storey single family detached dwelling including a basement walk-out, rear terracing, and inground pool at 56 Grovetree Road in the City of Toronto (Etobicoke York). The existing dwelling is to be demolished.

CFN: 67979 - Application #: 1186/22/TOR

Report Prepared by: Nicole Moxley

Email: nicole.moxley@trca.ca

For information contact: Nicole Moxley, (437) 880-2418

Email: nicole.moxley@trca.ca

Date: June 14, 2023

CITY OF TORONTO (NORTH YORK COMMUNITY COUNCIL AREA)**14 PARKLANE CIRCLE INC. - Don River Watershed**

The purpose is to construct a larger two-storey replacement dwelling with a rear patio, pool, hot tub and basement walkout at 14 Park Lane Circle in the City of Toronto (North York).

CFN: 69442 - Application #: 0704/23/TOR

Report Prepared by: Daniel Pina

Email: daniel.pina@trca.ca

For information contact: Mark Rapus, (437) 880-2417

Email: mark.rapus@trca.ca

Date: July 14, 2023

36 GLENORCHY ROAD - Don River Watershed

The purpose is to construct a two-storey replacement dwelling with a rear covered terrace at 36 Glenorchy Road in the City of Toronto (North York).

CFN: 68009 - Application #: 1232/22/TOR

Report Prepared by: Daniel Pina

Email: daniel.pina@trca.ca

For information contact: Mark Rapus, (437) 880-2417

Email: mark.rapus@trca.ca

Date: May 24, 2023

65 HEATHROW DRIVE - Humber River Watershed

The purpose is to construct a detached garage to the rear of the existing two-storey, single family dwelling at 65 Heathrow Drive in the City of Toronto (North York).

CFN: 68960 - Application #: 0431/23/TOR

Report Prepared by: Daniel Pina

Email: daniel.pina@trca.ca

For information contact: Mark Howard, (437) 880-1942

Email: mark.howard@trca.ca

Date: July 27, 2023

CITY OF TORONTO - Don River Watershed

The purpose is to construct one new electrical substation building and two new electrical house buildings at the North Toronto Treatment Plant located at 21 Redway Road, south of Millwood Road, in the City of Toronto. A TRCA permit under O.Reg. 166/06 was issued for this project on August 18, 2020 (Permit No. C-200670, CFN 61379). A new permit through this application is now required for works to continue. No in-water work is associated with this project.

CFN: 68669 - Application #: 0111/23/TOR

Report Prepared by: Justin Lee Pack

Email: justin.leepack@trca.ca

For information contact: Corinna Thomassen-Darby, (437) 880-2391

Email: corinna.thomassen-darby@trca.ca

Date: May 3, 2023

DON MILLS (ARH) HOMES LTD. - Don River Watershed

The purpose is to construct a new multi-use trail associated with the Crosstown Development at Ernest Thompson Seaton Park - North in the City of Toronto (North York).

CFN: 63647 - Application #: 0809/20/TOR

Report Prepared by: Daniel Pina

Email: daniel.pina@trca.ca

For information contact: Mark Rapus, (437) 880-2417

Email: mark.rapus@trca.ca

Date: July 24, 2023

42 GWENDOLEN CRESCENT - Don River Watershed

The purpose is to construct a larger, two-storey replacement dwelling with a rear deck and basement walkout at 42 Gwendolen Crescent in the City of Toronto (North York). The proposal also involves minor site grading.

CFN: 68348 - Application #: 0065/23/TOR

Report Prepared by: Daniel Pina

Email: daniel.pina@trca.ca

For information contact: Mark Howard, (437) 880-1942

Email: mark.howard@trca.ca

Date: August 2, 2023

15 MONTRESSOR DRIVE - Don River Watershed

The purpose is to construct a two-storey replacement dwelling with a rear terrace, steps and in-ground pool at 15 Montessor Drive in the City of Toronto (North York). The proposal also involves construction of two small landscaping walls and minor site grading.

CFN: 67601 - Application #: 0875/22/TOR

Report Prepared by: Daniel Pina

Email: daniel.pina@trca.ca

For information contact: Mark Howard, (437) 880-1942

Email: mark.howard@trca.ca

Date: July 31, 2023

9 VYNER ROAD - Don River Watershed

The purpose is to construct a second storey addition with front concrete porch, rear wood deck and replacement stairs at 9 Vyner Road in the City of Toronto (North York Community Council Area).

CFN: 67291 - Application #: 0730/22/TOR

Report Prepared by: Terina Tam

Email: terina.tam@trca.ca

For information contact: Mark Rapus, (437) 880-2417

Email: mark.rapus@trca.ca

Date: June 6, 2023

85 ALAMOSA DRIVE - Don River Watershed

The purpose is to construct a new two-storey single family detached dwelling at 85 Alamosa Drive in the City of Toronto (North York). The existing dwelling is to be demolished.

CFN: 69313 - Application #: 0615/23/TOR

Report Prepared by: Daniel O'Connor

Email: daniel.oconnor@trca.ca

For information contact: Nicole Moxley, (437) 880-2418

Email: nicole.moxley@trca.ca

Date: July 13, 2023

54 BANSTOCK DRIVE - Don River Watershed

The purpose is to construct a rear deck at 54 Banstock Drive in the City of Toronto (North York).

CFN: 69317 - Application #: 0640/23/TOR

Report Prepared by: Daniel O'Connor

Email: daniel.oconnor@trca.ca

For information contact: Nicole Moxley, (437) 880-2418

Email: nicole.moxley@trca.ca

Date: June 29, 2023

11 ALDERBROOK DRIVE - Don River Watershed

The purpose is to construct a larger two-storey replacement dwelling with rear patio and deck at 11 Alderbrook Drive in the City of Toronto (North York). The proposal also involves minor site grading.

CFN: 63759 - Application #: 0893/20/TOR

Report Prepared by: Daniel Pina

Email: daniel.pina@trca.ca

For information contact: Mark Rapus, (437) 880-2417

Email: mark.rapus@trca.ca

Date: June 13, 2023

31 ASHGROVE PLACE - Don River Watershed

The purpose is to facilitate construction of a second storey addition over the existing building footprint and to replace a rear wood deck at 31 Ashgrove Place in the City of Toronto (North York).

CFN: 68963 - Application #: 0434/23/TOR

Report Prepared by: Daniel Pina

Email: daniel.pina@trca.ca

For information contact: Mark Rapus, (437) 880-2417

Email: mark.rapus@trca.ca

Date: June 15, 2023

12 ROYCREST AVENUE - Don River Watershed

The purpose is to construct a second-storey addition over the existing building footprint and to convert an attached carport into an attached garage at 12 Roycrest Avenue in the City of Toronto (North York).

CFN: 68854 - Application #: 0238/23/TOR

Report Prepared by: Daniel Pina

Email: daniel.pina@trca.ca

For information contact: Mark Rapus, (437) 880-2417

Email: mark.rapus@trca.ca

Date: July 12, 2023

52 SUNNYDENE CRESCENT - Don River Watershed

The purpose is to construct a pool and associated hardscaping to the rear of the existing one-storey single family dwelling at 52 Sunnyside Crescent in the City of Toronto (North York). The proposal also involves minor site grading.

CFN: 69443 - Application #: 0705/23/TOR

Report Prepared by: Daniel Pina

Email: daniel.pina@trca.ca

For information contact: Mark Howard, (437) 880-1942

Email: mark.howard@trca.ca

Date: August 1, 2023

23 YORK RIDGE ROAD - Don River Watershed

The purpose is to construct a two storey single family dwelling with pool, retaining walls and basement garage on the existing vacant lot at 23 York Ridge Road in the City of Toronto (North York Community Council Area).

CFN: 68738 - Application #: 0123/23/TOR

Report Prepared by: Steve Heuchert

Email: steve.heuchert@trca.ca

For information contact: Steve Heuchert, (437) 880-2384

Email: steve.heuchert@trca.ca

Date: May 30, 2023

36 PLYMBRIDGE CRESCENT (PREVIOUSLY 40 PLYMBRIDGE CRESCENT) - Don River Watershed

The purpose is to construct a second floor balcony on the rear side of the existing detached dwelling at 36 Plymbridge Crescent in the City of Toronto (North York).

CFN: 69318 - Application #: 0641/23/TOR

Report Prepared by: Daniel O'Connor

Email: daniel.oconnor@trca.ca

For information contact: Nicole Moxley, (437) 880-2418

Email: nicole.moxley@trca.ca

Date: June 7, 2023

80 RYKERT CRESCENT - Don River Watershed

The purpose is to construct a larger, two-storey replacement dwelling with a rear deck and basement walkout at 80 Rykert Crescent in the City of Toronto (North York).

CFN: 64967 - Application #: 0576/21/TOR

Report Prepared by: Daniel Pina

Email: daniel.pina@trca.ca

For information contact: Mark Howard, (437) 880-1942

Email: mark.howard@trca.ca

Date: August 2, 2023

78 ARJAY CRESCENT - Don River Watershed

The purpose is to construct a new two-storey single family detached dwelling including integral below grade garage, rear terracing, in ground pool, hot tub, and cabana at 78 Arjay Crescent in the City of Toronto (North York). The existing dwelling to be demolished.

CFN: 69329 - Application #: 0687/23/TOR

Report Prepared by: Daniel O'Connor

Email: daniel.oconnor@trca.ca

For information contact: Nicole Moxley, (437) 880-2418

Email: nicole.moxley@trca.ca

Date: June 29, 2023

32 LACEWOOD CRESCENT - Don River Watershed

The purpose is to construct a second-storey addition over portions of the existing building footprint, two-storey front addition and side additions with associated front yard landscaping to the existing single family dwelling at 32 Lacewood Crescent in the City of Toronto (North York). The existing rear deck is to be removed and the area restored with sod.

CFN: 68209 - Application #: 1361/22/TOR

Report Prepared by: Daniel Pina

Email: daniel.pina@trca.ca

For information contact: Mark Howard, (437) 880-1942

Email: mark.howard@trca.ca

Date: July 31, 2023

THE GOVERNING COUNCIL OF THE UNIVERSITY OF TORONTO - Don River Watershed

The purpose is to facilitate the remediation of a portion of the slope on the south side of 2075 Bayview Avenue (Sunnybrook Health Sciences Centre) in the City of Toronto (North York).

CFN: 69311 - Application #: 0610/23/TOR

Report Prepared by: Daniel Pina

Email: daniel.pina@trca.ca

For information contact: Mark Rapus, (437) 880-2417

Email: mark.rapus@trca.ca

Date: June 5, 2023

TORONTO DISTRICT SCHOOL BOARD - Don River Watershed

The purpose is to construct new exterior stairs to replace existing stairs at 401 Rosewell Avenue in the City of Toronto (North York).

CFN: 69225 - Application #: 0596/23/TOR

Report Prepared by: Daniel O'Connor

Email: daniel.oconnor@trca.ca

For information contact: Nicole Moxley, (437) 880-2418

Email: nicole.moxley@trca.ca

Date: June 20, 2023

TORONTO DISTRICT SCHOOL BOARD - Don River Watershed

The purpose is to construct a paved track and long jump, amphitheater with accessible path, switchback ramp and accessible path of travel to front door of school at 18 Dallington Drive in the City of Toronto (North York). The proposal also involves minor site grading.

CFN: 69323 - Application #: 0642/23/TOR

Report Prepared by: Daniel Pina

Email: daniel.pina@trca.ca

For information contact: Mark Rapus, (437) 880-2417

Email: mark.rapus@trca.ca

Date: June 7, 2023

131 CITATION DRIVE - Don River Watershed

The purpose is to construct a large two-storey replacement dwelling with a rear deck and basement walkout at 131 Citation Drive in the City of Toronto (North York).

CFN: 68943 - Application #: 0364/23/TOR

Report Prepared by: Daniel Pina

Email: daniel.pina@trca.ca

For information contact: Mark Rapus, (437) 880-2417

Email: mark.rapus@trca.ca

Date: June 28, 2023

149 MILDENHALL ROAD - Don River Watershed

The purpose is to construct a rear yard interlock patio and replace the existing deck at 149 Mildenhall Road in the City of Toronto (North York).

CFN: 69312 - Application #: 0614/23/TOR

Report Prepared by: Daniel O'Connor

Email: daniel.oconnor@trca.ca

For information contact: Nicole Moxley, (437) 880-2418

Email: nicole.moxley@trca.ca

Date: June 22, 2023

CITY OF TORONTO (SCARBOROUGH COMMUNITY COUNCIL AREA)**4 TREDVALLEY GROVE - Highland Creek Watershed**

The purpose is to undertake works within TRCA's Regulated Area of the Highland Creek Watershed to facilitate the construction of a new dwelling within an existing vacant lot of record located at 4 Tredvalley Grove, Toronto. The subject site is located south of Lawrence Avenue East and west of Centennial Road (Scarborough Community Council Area).

CFN: 68929 - Application #: 0315/23/TOR

Report Prepared by: Amber Murphy

Email: amber.murphy@trca.ca

For information contact: Mark Rapus, (437) 880-2417

Email: mark.rapus@trca.ca

Date: July 19, 2023

154 SCARBORO CRESCENT - Waterfront Watershed

The purpose is to undertake works within TRCA's Regulated Area of the Lake Ontario Waterfront Watershed to facilitate the construction of a rear addition and deck to the existing single detached dwelling at 154 Scarboro Crescent, Toronto. The subject site is located south of Kingston Road and east of Midland Avenue (Scarborough Community Council Area).

CFN: 68940 - Application #: 0361/23/TOR

Report Prepared by: Matthew Willoughby

Email: matthew.willoughby@trca.ca

For information contact: Mark Rapus, (437) 880-2417

Email: mark.rapus@trca.ca

Date: May 30, 2023

CITY OF TORONTO - Highland Creek Watershed

The purpose is to undertake expansion of the existing Off Leash Area in Colonel Danforth Park at 233 Old Kingston Road in the City of Toronto. No in-water works are within the scope of this project.

CFN: 68819 - Application #: 0353/23/TOR

Report Prepared by: Margie Akins

Email: margie.akers@trca.ca

For information contact: Margie Akins, (437) 880-2388

Email: margie.akers@trca.ca

Date: May 30, 2023

GOVERNING COUNCIL OF THE UNIVERSITY OF TORONTO - Highland Creek Watershed

The purpose is to undertake works within TRCA's Regulated Area of the Highland Creek Watershed to facilitate the construction of an accessibility walkway at the Miller Lash House building (University of Toronto - Scarborough) located at 1265 Military Trail. The subject site is located east of Morningside Avenue, north of Old Kingston Road in the City of Toronto (Scarborough Community Council Area).

CFN: 68745 - Application #: 0153/23/TOR

Report Prepared by: Andrea Lam

Email: andrea.lam@trca.ca

For information contact: Mark Rapus, (437) 880-2417

Email: mark.rapus@trca.ca

Date: June 5, 2023

12 HOPECREST CRESCENT - Don River Watershed

The purpose is to recognize works within TRCA's Regulated Area of the Don River Watershed to facilitate the construction of a shed in the rear yard that was completed at 12 Hopecrest Crescent, City of Toronto (Scarborough Community Council Area).

CFN: 69322 - Application #: 0635/23/TOR

Report Prepared by: Matthew Willoughby

Email: matthew.willoughby@trca.ca

For information contact: Mark Rapus, (437) 880-2417

Email: mark.rapus@trca.ca

Date: July 21, 2023

87 CLIFFCREST DRIVE - Waterfront Watershed

The purpose is to construct a two storey replacement dwelling with an attached rear deck and steps at 87 Cliffcrest Drive in the City of Toronto (Scarborough Community Council Area).

CFN: 66101 - Application #: 1458/21/TOR

Report Prepared by: Heather Rodriguez

Email: heather.rodriguez@trca.ca

For information contact: Mark Rapus, (437) 880-2417

Email: mark.rapus@trca.ca

Date: May 29, 2023

12 FALLINGBROOK WOODS - Waterfront Watershed

The purpose is to undertake works within TRCA's Regulated Area of the Lake Ontario Shoreline to facilitate the construction of a third storey addition, a front (basement and first level) addition and a rear three-storey addition, basement underpinning, replacement retaining wall, an inground pool and hot tub, and patio at the rear of an existing dwelling located at 12 Fallingbrook Woods, City of Toronto (Scarborough Community Council Area).

CFN: 68867 - Application #: 0264/23/TOR

Report Prepared by: Andrea Lam

Email: andrea.lam@trca.ca

For information contact: Mark Rapus, (437) 880-2417

Email: mark.rapus@trca.ca

Date: June 28, 2023

CITY OF TORONTO (TORONTO AND EAST YORK COMMUNITY COUNCIL AREA)

20 LESLIE STREET INC. - Don River Watershed

The purpose is to construct a new loading dock along the south side of the building at 20 Leslie Street in the City of Toronto (Toronto and East York). The existing loading dock will be demolished.

CFN: 69440 - Application #: 0692/23/TOR

Report Prepared by: Daniel O'Connor

Email: daniel.oconnor@trca.ca

For information contact: Nicole Moxley, (437) 880-2418

Email: nicole.moxley@trca.ca

Date: June 22, 2023

20 LESLIE STREET INC. - Don River Watershed

The purpose is to construct a new front entrance to the existing commercial building at 20 Leslie Street in the City of Toronto (Toronto and East York).

CFN: 69456 - Application #: 0794/23/TOR

Report Prepared by: Daniel O'Connor

Email: daniel.oconnor@trca.ca

For information contact: Nicole Moxley, (437) 880-2418

Email: nicole.moxley@trca.ca

Date: July 14, 2023

11 DOUGLAS CRESCENT - Don River Watershed

The purpose is to complete waterproofing works on all sides of the existing detached dwelling at 11 Douglas Crescent in the City of Toronto (Toronto and East York).

CFN: 69455 - Application #: 0793/23/TOR

Report Prepared by: Daniel O'Connor

Email: daniel.oconnor@trca.ca

For information contact: Nicole Moxley, (437) 880-2418

Email: nicole.moxley@trca.ca

Date: July 19, 2023

100 INGLEWOOD DRIVE - Don River Watershed

The purpose is to construct a third storey addition, three storey additions to the front and rear, covered front porch, and three storey rear terracing to the existing two-storey single family detached dwelling at 100 Inglewood. Two additional dwelling units will be created.

CFN: 67491 - Application #: 0771/22/TOR

Report Prepared by: Daniel Pina

Email: daniel.pina@trca.ca

For information contact: Nicole Moxley, (437) 880-2418

Email: nicole.moxley@trca.ca

Date: June 30, 2023

BRANKSOME HALL - Don River Watershed

The purpose is to resurface four (04) tennis courts at 10 Elm Avenue in the City of Toronto (Toronto and East York).

CFN: 63545 - Application #: 0718/20/TOR

Report Prepared by: Daniel Pina

Email: daniel.pina@trca.ca

For information contact: Nicole Moxley, (437) 880-2418

Email: nicole.moxley@trca.ca

Date: June 9, 2023

BRANKSOME HALL - Don River Watershed

The purpose is to construct an addition to Building 2 to facilitate an ancillary structure (chimney swift habitat) at 2 Elm Avenue (Branksome Hall) in the City of Toronto (Toronto and East York).

CFN: 69457 - Application #: 0806/23/TOR

Report Prepared by: Daniel Pina

Email: daniel.pina@trca.ca

For information contact: Nicole Moxley, (437) 880-2418

Email: nicole.moxley@trca.ca

Date: July 24, 2023

51 DOUGLAS CRESCENT - Don River Watershed

The purpose is to construct a two-storey rear addition to the existing single family detached dwelling and a detached storage unit with rear wood deck at 51 Douglas Crescent in the City of Toronto (Toronto and East). The existing one-storey rear addition, rear deck, and detached garage are to be demolished.

CFN: 66900 - Application #: 0326/22/TOR

Report Prepared by: Amber Murphy

Email: amber.murphy@trca.ca

For information contact: Nicole Moxley, (437) 880-2418

Email: nicole.moxley@trca.ca

Date: July 21, 2023

59 DORIS DRIVE - Don River Watershed

The purpose is to construct a two-storey garden suite to the rear of the existing one-storey single family dwelling at 59 Doris Drive in the City of Toronto (Toronto and East York).

CFN: 68230 - Application #: 1459/22/TOR

Report Prepared by: Daniel Pina

Email: daniel.pina@trca.ca

For information contact: Nicole Moxley, (437) 880-2418

Email: nicole.moxley@trca.ca

Date: June 26, 2023

CITY OF TORONTO - Don River Watershed

The purpose is to upgrade the Leachate Collection System at a former landfill site, located at 30 Northline Road in the City of Toronto. No in-water works are associated with this project.

CFN: 66596 - Application #: 0020/22/TOR

Report Prepared by: Justin Lee Pack

Email: justin.leepack@trca.ca

For information contact: Corinna Thomassen-Darby, (437) 880-2391

Email: corinna.thomassen-darby@trca.ca

Date: May 1, 2023

CITY OF TORONTO - Waterfront Watershed

The purpose is to undertake emergency sewer replacement for an existing failed sanitary sewer forcemain located at Spring Road and The Queensway, west of Parkside Drive, in the City of Toronto. No in-water work is associated with this project. This permit is in accordance with the TRCA Permission for Emergency Works Review Protocol (Authority Res. #A105/15).

CFN: 68024 - Application #: 1272/22/TOR

Report Prepared by: Alannah Slattery

Email: alannah.slattery@trca.ca

For information contact: Zack Carlan, (437) 880-2396

Email: zack.carlan@trca.ca

Date: June 22, 2023

173 LOGAN AVENUE - Don River Watershed

The purpose is to construct a third storey addition on the existing two-storey semi-detached dwelling at 173 Logan Avenue in the City of Toronto (Toronto and East York).

CFN: 69320 - Application #: 0633/23/TOR

Report Prepared by: Daniel O'Connor

Email: daniel.oconnor@trca.ca

For information contact: Nicole Moxley, (437) 880-2418

Email: nicole.moxley@trca.ca

Date: June 22, 2023

ENBRIDGE GAS INC. - Don River Watershed

The purpose is to abandon the existing NPS 20 ST HP gas pipeline along the north side of Lake Shore Boulevard East and install the temporary NPS 20 ST BARE HP gas pipeline along the south side of Lake Shore Boulevard East. Enbridge is also installing new NPS 20 ST BARE HP gas pipelines across Lake Shore Boulevard East and along the Don Roadway, in the City of Toronto. No in-water work is associated with this project.

CFN: 68205 - Application #: 1406/22/TOR

Report Prepared by: Aliyah Khan

Email: aliyah.khan@trca.ca

For information contact: Aliyah Khan, (437) 880-2387

Email: aliyah.khan@trca.ca

Date: June 19, 2023

68 WINNIFRED AVENUE - Don River Watershed

The purpose is to construct a two-storey rear addition and a rear yard deck at 68 Winnifred Avenue in the City of Toronto (Toronto and East York).

CFN: 68950 - Application #: 0419/23/TOR

Report Prepared by: Daniel O'Connor

Email: daniel.oconnor@trca.ca

For information contact: Nicole Moxley, (437) 880-2418

Email: nicole.moxley@trca.ca

Date: June 5, 2023

250 ELLIS AVENUE - Humber River Watershed

The purpose is to construct a new swim spa with associated landscaping in the rear yard of the existing dwelling at 250 Ellis Avenue in the City of Toronto (Toronto and East York).

CFN: 69599 - Application #: 0813/23/TOR

Report Prepared by: Daniel O'Connor

Email: daniel.oconnor@trca.ca

For information contact: Nicole Moxley, (437) 880-2418

Email: nicole.moxley@trca.ca

Date: July 17, 2023

28 WINNIFRED AVENUE - Don River Watershed

The purpose is to construct a rear two-storey addition with a basement walkout and complete basement underpinning at 28 Winnifred Avenue in the City of Toronto (Toronto and East York).

CFN: 69315 - Application #: 0617/23/TOR

Report Prepared by: Daniel O'Connor

Email: daniel.oconnor@trca.ca

For information contact: Nicole Moxley, (437) 880-2418

Email: nicole.moxley@trca.ca

Date: June 28, 2023

82 SUMMERHILL GARDEN - Don River Watershed

The purpose is to construct a below grade entrance to the front of the existing dwelling at 82 Summerhill Gardens in the City of Toronto (Toronto and East York).

CFN: 69460 - Application #: 0812/23/TOR

Report Prepared by: Daniel O'Connor

Email: daniel.oconnor@trca.ca

For information contact: Nicole Moxley, (437) 880-2418

Email: nicole.moxley@trca.ca

Date: July 24, 2023

58 FOUR OAKS GATE - Don River Watershed

The purpose is to construct a two-storey single family detached dwelling at 58 Four Oaks Gate in the City of Toronto (Toronto and East York). The existing dwelling is to be demolished.

CFN: 68743 - Application #: 0146/23/TOR

Report Prepared by: Daniel O'Connor

Email: daniel.oconnor@trca.ca

For information contact: Nicole Moxley, (437) 880-2418

Email: nicole.moxley@trca.ca

Date: June 5, 2023

62 RUSHBBROOKE AVENUE - Don River Watershed

The purpose is to reconstruct the existing one storey rear addition to the dwelling at 62 Rushbrooke Avenue in the City of Toronto (Toronto and East York).

CFN: 69310 - Application #: 0609/23/TOR

Report Prepared by: Nicole Moxley

Email: nicole.moxley@trca.ca

For information contact: Nicole Moxley, (437) 880-2418

Email: nicole.moxley@trca.ca

Date: June 15, 2023

31 WOODFIELD ROAD - Don River Watershed

The purpose is to construct a two-storey laneway suite at 31 Woodfield Road in the City of Toronto (Toronto and East York).

CFN: 68952 - Application #: 0421/23/TOR

Report Prepared by: Daniel O'Connor

Email: daniel.oconnor@trca.ca

For information contact: Nicole Moxley, (437) 880-2418

Email: nicole.moxley@trca.ca

Date: June 28, 2023

80 ELLIS PARK ROAD - Humber River Watershed

The purpose is to construct a new three-storey detached dwelling with a rear yard deck and swim spa at 80 Ellis Park Road in the City of Toronto (Toronto and East York). The existing dwelling is to be demolished.

CFN: 69603 - Application #: 0829/23/TOR

Report Prepared by: Daniel O'Connor

Email: daniel.oconnor@trca.ca

For information contact: Nicole Moxley, (437) 880-2418

Email: nicole.moxley@trca.ca

Date: July 28, 2023

78 INGLEWOOD DRIVE - Don River Watershed

The purpose is to construct a two-storey rear addition including integral garage, rear deck, and second storey balcony to the existing single family detached dwelling at 78 Inglewood Drive in the City of Toronto (Toronto and East York).

CFN: 69458 - Application #: 0807/23/TOR

Report Prepared by: Daniel Pina

Email: daniel.pina@trca.ca

For information contact: Nicole Moxley, (437) 880-2418

Email: nicole.moxley@trca.ca

Date: July 27, 2023

17 CAROLINE AVENUE - Don River Watershed

The purpose is to construct a two-storey addition to the rear of the existing two-storey single family detached dwelling at 17 Caroline Avenue in the City of Toronto (Toronto and East York).

CFN: 66917 - Application #: 0388/22/TOR

Report Prepared by: Daniel O'Connor

Email: daniel.oconnor@trca.ca

For information contact: Nicole Moxley, (437) 880-2418

Email: nicole.moxley@trca.ca

Date: June 8, 2023

2 STINSON CIRCLE - Don River Watershed

The purpose is to construct a second storey addition, including one and two-storey building additions to the rear, side and front of the existing single storey detached dwelling at 2 Stinson Circle in the City of Toronto (Toronto and East York). Wood decks to the rear and side of the dwelling are also proposed.

CFN: 68742 - Application #: 0145/23/TOR

Report Prepared by: Daniel O'Connor

Email: daniel.oconnor@trca.ca

For information contact: Nicole Moxley, (437) 880-2418

Email: nicole.moxley@trca.ca

Date: June 28, 2023

130 PARKVIEW HILL CRESCENT - Don River Watershed

The purpose is to construct a two-storey rear addition with a basement walkout and a partial basement underpinning to the existing two-storey detached dwelling at 130 Parkview Hill Crescent in the City of Toronto (Toronto and East York).

CFN: 69446 - Application #: 0739/23/TOR

Report Prepared by: Daniel O'Connor

Email: daniel.oconnor@trca.ca

For information contact: Nicole Moxley, (437) 880-2418

Email: nicole.moxley@trca.ca

Date: July 14, 2023

168 HUMBERCREST BOULEVARD - Humber River Watershed

The purpose is to replace an existing lower deck to the rear of the two-storey, single family dwelling at 168 Humbercrest Boulevard in the City of Toronto (Toronto and East York).

CFN: 64729 - Application #: 0374/21/TOR

Report Prepared by: Daniel Pina

Email: daniel.pina@trca.ca

For information contact: Nicole Moxley, (437) 880-2418

Email: nicole.moxley@trca.ca

Date: July 27 2023

38 SUMMERHILL GARDENS - Don River Watershed

The purpose is to construct a two-storey addition above an existing one-storey front entrance, a dormer door addition on the third storey, and to extend the rear third storey deck to the existing dwelling at 38 Summerhill Gardens in the City of Toronto (Toronto and East York).

CFN: 67678 - Application #: 1122/22/TOR

Report Prepared by: Daniel Pina

Email: daniel.pina@trca.ca

For information contact: Nicole Moxley, (437) 880-2418

Email: nicole.moxley@trca.ca

Date: June 9, 2023

88 BRULE GARDENS - Humber River Watershed

The purpose is to partially replace a retaining wall in the rear yard of the existing detached dwelling at 88 Brule Gardens in the City of Toronto (Toronto and East York).

CFN: 69209 - Application #: 0478/23/TOR

Report Prepared by: Daniel O'Connor

Email: daniel.oconnor@trca.ca

For information contact: Nicole Moxley, (437) 880-2418

Email: nicole.moxley@trca.ca

Date: July 28, 2023

CITY OF VAUGHAN

BETHPAGE PROPERTIES WEST INC. - Humber River Watershed

The purpose is to undertake works within TRCA's Regulated Area of the Humber River watershed in order to facilitate site alteration works including topsoil stripping, preliminary grading and installation of sediment and erosion control measures. The subject property is located on lands known municipally as 9001 Highway 50, in the City of Vaughan.

CFN: 69288 - Application #: 0735/23/VAUG

Report Prepared by: Stephen Bohan

Email: stephen.bohan@trca.ca

For information contact: Stephen Bohan, (437) 880-1944

Email: stephen.bohan@trca.ca

Date: July 10, 2023

BLOCK 41-28W DEVELOPMENTS LIMITED - Humber River Watershed

The purpose is to undertake works within a TRCA Regulated Area of the Humber River Watershed in order to facilitate topsoil stripping, rough grading, and the construction of temporary sediment ponds in preparation of future residential development.

CFN: 68122 - Application #: 1499/22/VAUG

Report Prepared by: Adam Miller

Email: adam.miller@trca.ca

For information contact: Adam Miller, (437) 880-2366

Email: adam.miller@trca.ca

Date: July 7, 2023

CELEBRATION ESTATES INC. - Humber River Watershed

The purpose is to undertake works within TRCA's Regulated Area of the Humber River watershed in order to facilitate the construction of a residential condominium building. The subject property is located on lands known municipally as 11, 15, 23 & 27 Lansdowne Avenue, in the City of Vaughan.

CFN: 69163 - Application #: 0556/23/VAUG

Report Prepared by: Stephen Bohan

Email: stephen.bohan@trca.ca

For information contact: Stephen Bohan, (437) 880-1944

Email: stephen.bohan@trca.ca

Date: May 26, 2023

CITY OF VAUGHAN - Humber River Watershed

The purpose is to undertake replacement of the King Vaughan Culvert (BLC56_CL002) located near 5728 King Vaughan Road, in the City of Vaughan. The proposed works include replacement of an existing 15.3 m long and 0.75 m diameter corrugated steel pipe (CSP) culvert with a new 16.3 m long and 0.9 m diameter CSP culvert. The proposed works also include removal of existing steel beam, reconstruct of asphalt pavement, and restoration of embankment and disturbed site. The work will be undertaken in dry working conditions.

CFN: 68314 - Application #: 0036/23/VAUG

Report Prepared by: Manirul Islam

Email: manirul.islam@trca.ca

For information contact: Manirul Islam, (437) 880-2426

Email: manirul.islam@trca.ca

Date: June 30, 2023

CITY OF VAUGHAN - Humber River Watershed

The purpose is to undertake replacement of a culvert (BL56-CL003) located near 11271 Kipling Avenue, in the City of Vaughan. The proposed works include replacement of an existing 22.3 m long x 2.1 m span x 1.6 m corrugated steel pipe (CSP) arch culvert with a new 22.3 m long x 3.6 m span x 1.8 high precast concrete box culvert. The proposed works also include installation of new guiderail, reconstruction of asphalt pavement, and restoration of embankment and disturbed site. The work will be undertaken in dry working conditions.

CFN: 68315 - Application #: 0031/23/VAUG

Report Prepared by: Manirul Islam

Email: manirul.islam@trca.ca

For information contact: Manirul Islam, (437) 880-2426

Email: manirul.islam@trca.ca

Date: July 12, 2023

CITY OF VAUGHAN - Humber River Watershed

The purpose is to undertake replacement of a culvert (BL56-CL001) located near 11701 Kipling Avenue, north of Kirby Road, in the City of Vaughan. The proposed works include replacement of an existing 7.5 m long x 1.4 m span x 0.8 m open footing concrete culvert with a new 11.0 m long x 2.5 m span x 1.5 high open footing precast concrete culvert. The proposed works also include installation of new guide rail, reconstruction of asphalt pavement, and restoration of embankment and disturbed site. The work will be undertaken in dry working conditions.

CFN: 68317 - Application #: 0039/23/VAUG

Report Prepared by: Manirul Islam

Email: manirul.islam@trca.ca

For information contact: Manirul Islam, (437) 880-2426

Email: manirul.islam@trca.ca

Date: June 30, 2023

CITY OF VAUGHAN - Humber River Watershed

The purpose is to undertake rehabilitation of St. Peter School Trail Pedestrian Bridge located near 120 Andrew Park, in the City of Vaughan. The proposed works include replacement of an existing 26.49 m long and 2.08 m wide steel truss pedestrian bridge with a 26.49 m long and 3.25 m wide galvanized steel truss bridge. The proposed works also include widening of the existing abutments and modify the bearing seats to accommodate the new bridge. No in-water works are within the scope of this project.

CFN: 68320 - Application #: 0055/23/VAUG

Report Prepared by: Manirul Islam

Email: manirul.islam@trca.ca

For information contact: Manirul Islam, (437) 880-2426

Email: manirul.islam@trca.ca

Date: June 21, 2023

CITY OF VAUGHAN - Don River Watershed

The purpose is to undertake rehabilitation of the Upland Golf and Ski Club House Trail Pedestrian Bridge located near 46 Uplands Avenue, in the City of Vaughan. The proposed works include replacement of an existing 18.3 meter (m) long and 1.8 m wide steel truss pedestrian bridge with 18.3 m long and 3.00 m wide galvanized steel truss bridge. The proposed works also include widening of the existing abutments and modifying the bearing seats to accommodate the new bridge. The work will be undertaken in dry working conditions.

CFN: 68324 - Application #: 0063/23/VAUG

Report Prepared by: Manirul Islam

Email: manirul.islam@trca.ca

For information contact: Manirul Islam, (437) 880-2426

Email: manirul.islam@trca.ca

Date: July 27, 2023

CITY OF VAUGHAN - Humber River Watershed

The purpose is to undertake rehabilitation of Moonstone Place Trail Pedestrian Bridge located near 80 Moonstone Place, in the City of Vaughan. The proposed works include replacement of an existing 17.0 m long and 2.1 m wide steel truss pedestrian bridge with a 17.0 m long and 3.25 m wide galvanized steel truss bridge. The proposed works also include widening of the existing abutments and modify the bearing seats to accommodate the new bridge. No in-water works are within the scope of this project.

CFN: 68656 - Application #: 0056/23/VAUG

Report Prepared by: Manirul Islam

Email: manirul.islam@trca.ca

For information contact: Manirul Islam, (437) 880-2426

Email: manirul.islam@trca.ca

Date: June 26, 2023

CITY OF VAUGHAN - Humber River Watershed

The purpose is to undertake replacement of a culvert located near 11178 Kipling Avenue, in the City of Vaughan. The proposed works include replacement of an existing 40.5 m long x 1.5 m diameter corrugated steel pipe (CSP) culvert with a 40.5 m long x 2.0 m x 1.5 m arch CSP culvert. The proposed works also include minor channel works to accommodate the new culvert, installation of new guiderail, and restoration of the disturbed embankment. The work will be undertaken in dry working conditions.

CFN: 68809 - Application #: 0369/23/VAUG

Report Prepared by: Manirul Islam

Email: manirul.islam@trca.ca

For information contact: Manirul Islam, (437) 880-2426

Email: manirul.islam@trca.ca

Date: July 12, 2023

CLUBHOUSE DEVELOPMENTS INC. - Humber River Watershed

The purpose is to undertake works within TRCA's Regulated Area of the Humber River watershed in order to facilitate site alteration works including topsoil stripping, preliminary grading and installation of sediment and erosion controls associated with a draft approved plan of subdivision (19T-19V007). The subject property is located on lands known municipally as 20 Lloyd Street, in the City of Vaughan.

CFN: 68888 - Application #: 0250/23/VAUG

Report Prepared by: Stephen Bohan

Email: stephen.bohan@trca.ca

For information contact: Stephen Bohan, (437) 880-1944

Email: stephen.bohan@trca.ca

Date: June 23, 2023

DUFFERIN VISTAS LTD. - Don River Watershed

The purpose is to undertake works within a TRCA Regulated Area of the Don River Watershed to permit final grading and servicing operations for the Phase 2 lands in support of a residential draft approved plan of subdivision.

CFN: 68552 - Application #: 0220/23/VAUG

Report Prepared by: Adam Miller

Email: adam.miller@trca.ca

For information contact: Adam Miller, (437) 880-2366

Email: adam.miller@trca.ca

Date: May 23, 2023

35 KLEIN'S RIDGE - Humber River Watershed

The purpose is to undertake works within TRCA's Regulated Area of the Humber River watershed in order to construct a two-storey replacement dwelling with an attached 3-car garage, as well as accessory structures including a covered deck, open deck swimming pool, tennis court and septic system. The subject property is located on lands known municipally as 35 Klein's Ridge, in the City of Vaughan.

CFN: 69162 - Application #: 0558/23/VAUG

Report Prepared by: Kristen Regier

Email: kristen.regier@trca.ca

For information contact: Stephen Bohan, (437) 880-1944

Email: stephen.bohan@trca.ca

Date: June 27, 2023

PRIMA VISTA ESTATES INC. - Humber River Watershed

The purpose is to undertake site alteration works in TRCA's Regulated Area of the Humber River watershed in order to facilitate post construction erosion and sediment remediation works associated with a pedestrian watercourse crossing that was constructed as a part of a residential subdivision development (19T-03V05). The subject property is located southeast of Pine Valley Drive and Teston Road on lands formerly known as 10601 Pine Valley Drive, in the City of Vaughan.

CFN: 69299 - Application #: 0836/23/VAUG

Report Prepared by: Stephen Bohan

Email: stephen.bohan@trca.ca

For information contact: Stephen Bohan, (437) 880-1944

Email: stephen.bohan@trca.ca

Date: July 19, 2023

REGIONAL MUNICIPALITY OF YORK - Humber River Watershed

The purpose is to install new sanitary sewers along Keele Street, connecting to the existing sanitary trunk sewer south of Keele Street and Gantner Gate to north of Langstaff Road for 1.50 km, and along Langstaff Road, through Langstaff Park for approximately 450 m, connecting into an existing sanitary trunk sewer within Langstaff Park, in the City of Vaughan. The proposed works will also include installation of manholes, microtunnel shafts, and permanent maintenance roads to access the shafts. The proposed sanitary sewer will cross below an existing concrete culvert on Keele Street, located approximately 235 m north of Langstaff Road. The Northeast Vaughan Water and Wastewater Servicing Project Class Environment Assessment (EA) was completed by the Regional Municipality of York in 2019 (CFN 51130). The EA identified three new segments for new wastewater infrastructure to accommodate future development in the City of Vaughan through 2051. No in-water work is associated with this project.

CFN: 63271 - Application #: 1013/20/VAUG

Report Prepared by: George Tsourounis

Email: george.tsourounis@trca.ca

For information contact: Harsimrat Pruthi, (437) 880-2424

Email: harsimrat.pruthi@trca.ca

Date: July 19, 2023

REGIONAL MUNICIPALITY OF YORK - Humber River Watershed

The purpose is to undertake intersection improvements on the east side of Pine Valley Drive, north of Rutherford Road, in the City of Vaughan to address an operational safety issue. The proposed work will include widening the east side of Pine Valley Drive to incorporate a southbound left-turn lane, asphalt removal, curb and gutter construction, subdrain construction, infiltration trench construction, and roadside ditching work. No in-water works proposed as part of this project.

CFN: 63603 - Application #: 1009/20/VAUG

Report Prepared by: Madison Antonangeli

Email: madison.antonangeli@trca.ca

For information contact: Madison Antonangeli, (437) 880-2394

Email: madison.antonangeli@trca.ca

Date: June 20, 2023

REGIONAL MUNICIPALITY OF YORK - Humber River Watershed

The purpose is to undertake installation of a new sanitary trunk sewer from the new Humber Pumping Station at 4742 Steeles Avenue West to the proposed Compound 3E at the north-east corner of the Rutherford Road and Huntington Road intersection, as part of the West Vaughan Sewage Servicing Project (WVSS), in the City of Vaughan. The proposed Phase 1 works include tunnelling of a new 3000 mm diameter sanitary trunk sewer for approximately 12.0 km; decommissioning of approximately 1.3 km of the existing sewer; installation of maintenance holes (MH45, MH46, and MH47) for three existing sewers, connecting to a diversion sewer at Compound 7MS; stormwater management, installation of temporary access roads, excavation shafts, grade changes, and construction and restoration of compounds (2L, 5MS, 6E and 7MS). The WVSS Municipal Class Environmental Assessment (EA) was completed by the Regional Municipality of York in 2013 (CFN 45494). The EA evaluated the preferred sewer alignment including the expansion of the existing Humber Pumping Station reviewed by TRCA in 2021 (CFN 63798). The work will be undertaken in dry working conditions.

CFN: 69042 - Application #: 0516/23/VAUG

Report Prepared by: Madison Antonangeli

Email: madison.antonangeli@trca.ca

For information contact: Madison Antonangeli, (437) 880-2394

Email: madison.antonangeli@trca.ca

Date: July 20, 2023

6 RIVERSIDE BOULEVARD - Don River Watershed

The purpose is to undertake works within TRCA's Regulated Area of the Don River Watershed in order to construct an approximately 720.7 sq. m. (7757.6 sq. ft.) two-storey replacement dwelling, as well as an inground pool, cabana, and patio. The subject property is located on lands known municipally as 6 Riverside Boulevard, in the City of Vaughan.

CFN: 69164 - Application #: 0587/23/VAUG

Report Prepared by: Kristen Regier

Email: kristen.regier@trca.ca

For information contact: Stephen Bohan, (437) 880-1944

Email: stephen.bohan@trca.ca

Date: July 31, 2023

SILVERPOINT (PENINSULA) INC. C/O CANDOR PROPERTIES LTD. - Don River Watershed

The purpose is to undertake works within TRCA's Regulated Area of the Don River watershed in order to facilitate site alteration works including topsoil stripping and preliminary grading within a draft approved plan of subdivision (19T-15V001). The subject property is located on lands without a municipal address, to the southwest of Janessa Court & Lady Fenrose Avenue, in the City of Vaughan.

CFN: 68908 - Application #: 0396/23/VAUG

Report Prepared by: Stephen Bohan

Email: stephen.bohan@trca.ca

For information contact: Stephen Bohan, (437) 880-1944

Email: stephen.bohan@trca.ca

Date: May 29, 2023

SQUIRE RIDGE INVESTMENTS LTD. - Humber River Watershed

The purpose is to undertake works within TRCA's Regulated Area of the Humber River watershed in order to facilitate dewatering and clean out of accumulated sediment from an existing stormwater management pond associated with a commercial subdivision (19T-06V01). The subject lands are located south of Langstaff Road and east of Huntington Road at the terminus of Keyes Court, in the City of Vaughan.

CFN: 69296 - Application #: 0844/23/VAUG

Report Prepared by: Stephen Bohan

Email: stephen.bohan@trca.ca

For information contact: Stephen Bohan, (437) 880-1944

Email: stephen.bohan@trca.ca

Date: July 21, 2023

24 ST. MICHELE PLACE - Humber River Watershed

The purpose is to undertake works within TRCA's Regulated Area of the Humber River watershed in order to facilitate the construction of an inground swimming pool and associated minor landscaping. The subject property is located on lands known municipally as 24 St. Michele Place, in the City of Vaughan.

CFN: 69156 - Application #: 0549/23/VAUG

Report Prepared by: Kristen Regier

Email: kristen.regier@trca.ca

For information contact: Stephen Bohan, (437) 880-1944

Email: stephen.bohan@trca.ca

Date: May 25, 2023

TACC DEVELOPMENTS (BLOCK 41) INC. - Humber River Watershed

The purpose is to undertake works within a TRCA Regulated Area of the Humber River Watershed in order to facilitate topsoil stripping, rough grading, and the construction of temporary sediment ponds in preparation of future residential development.

CFN: 68123 - Application #: 1498/22/VAUG

Report Prepared by: Adam Miller

Email: adam.miller@trca.ca

For information contact: Adam Miller, (437) 880-2366

Email: adam.miller@trca.ca

Date: July 7, 2023

169 MCMICHAEL AVENUE - Humber River Watershed

The purpose is to undertake works within TRCA's Regulated Area of the Humber River watershed in order to facilitate the construction of an additional dwelling unit in the basement of an existing residential dwelling. The subject property is located on lands known municipally as 169 McMichael Avenue, in the City of Vaughan.

CFN: 69270 - Application #: 0699/23/VAUG

Report Prepared by: Kristen Regier

Email: kristen.regier@trca.ca

For information contact: Stephen Bohan, (437) 880-1944

Email: stephen.bohan@trca.ca

Date: June 14, 2023

THE ROMANIAN ORTHODOX CHURCH "SAINT JOHN THE EVANGELIST" - Don River Watershed

The purpose is to undertake works within TRCA's Regulated Area of the Don River watershed in order to facilitate the construction of an accessible ramp to an existing institutional building. The subject property is on lands known municipally as 9520 Jane Street, in the City of Vaughan.

CFN: 64565 - Application #: 0322/21/VAUG

Report Prepared by: Kristen Regier

Email: kristen.regier@trca.ca

For information contact: Stephen Bohan, (437) 880-1944

Email: stephen.bohan@trca.ca

Date: May 25, 2023

18 ARNOLD AVENUE - Don River Watershed

The purpose is to undertake works within TRCA's Regulated Area of the Don River watershed in order to facilitate the construction of a 881 sq. m. (9483 sq. ft.) two storey replacement residential dwelling. The subject property is located on lands known municipally as 18 Arnold Avenue, in the City of Vaughan.

CFN: 68536 - Application #: 0203/23/VAUG

Report Prepared by: Kristen Regier

Email: kristen.regier@trca.ca

For information contact: Stephen Bohan, (437) 880-1944

Email: stephen.bohan@trca.ca

Date: July 5, 2023

126 KLEIN'S RIDGE - Humber River Watershed

The purpose is to undertake works within TRCA's Regulated Area of the Humber River watershed in order to facilitate the construction of a replacement residential dwelling, accessory structures including a guest house, wellness centre, pool, deck, and cabana, multi-tiered retaining wall systems and a sewage septic system. The subject property is located on lands known municipally as 126 Klein's Ridge, in the City of Vaughan.

CFN: 69151 - Application #: 0517/23/VAUG

Report Prepared by: Kristen Regier

Email: kristen.regier@trca.ca

For information contact: Jason Wagler, (437) 880-1941

Email: jason.wagler@trca.ca

Date: July 19, 2023

TOWN OF CALEDON - Humber River Watershed

The purpose is to undertake online stormwater management facility maintenance east of 12001 Albion Vaughan Road (Pond 17) in the City of Vaughan.

CFN: 68252 - Application #: 1479/22/VAUG

Report Prepared by: Allison Donnelly

Email: allison.donnelly@trca.ca

For information contact: Allison Donnelly, (437) 880-2474

Email: allison.donnelly@trca.ca

Date: May 30, 2023

WOODBIDGE COLD STORAGE LTD. - Humber River Watershed

The purpose is to undertake works within TRCA's Regulated Area of the Humber River Watershed in order to facilitate the construction of a paved trail, site grading for paved parking, and landscaping. The subject property is on lands known municipally as 0 Milani Boulevard, in the City of Vaughan.

CFN: 69154 - Application #: 0786/23/VAUG

Report Prepared by: Kristen Regier

Email: kristen.regier@trca.ca

For information contact: Stephen Bohan, (437) 880-1944

Email: stephen.bohan@trca.ca

Date: July 11, 2023

TOWN OF AJAX**COUGHLAN DEVELOPMENTS LTD. - Duffins Creek Watershed**

The purpose is to perform site grading and site servicing to facilitate the creation of five residential lots located at 836 Riverside Drive in the Town of Ajax.

CFN: 68972 - Application #: 0436/23/AJAX

Report Prepared by: Stephanie Dore

Email: stephanie.dore@trca.ca

For information contact: Stephanie Dore, (437) 880-2469

Email: stephanie.dore@trca.ca

Date: May 29, 2023

812 AUDLEY ROAD SOUTH - Carruthers Creek Watershed

The purpose is to construct a replacement deck at the rear of the existing dwelling at 812 Audley Road South, in the Town of Ajax.

CFN: 69339 - Application #: 0729/23/AJAX

Report Prepared by: Megan Cranfield

Email: megan.cranfield@trca.ca

For information contact: Stephanie Dore, (437) 880-2469

Email: stephanie.dore@trca.ca

Date: July 19, 2023

2932 RANGE LINE ROAD - Carruthers Creek Watershed

The purpose is to construct a two storey replacement dwelling with integral garage, front porch, and terrace at 2932 Range Line Road in the Town of Ajax.

CFN: 67732 - Application #: 1138/22/AJAX

Report Prepared by: Terina Tam

Email: terina.tam@trca.ca

For information contact: Stephanie Dore, (437) 880-2469

Email: stephanie.dore@trca.ca

Date: July 11, 2023

279 5TH CONCESSION ROAD EAST - Carruthers Creek Watershed

The purpose is to perform minor grading and soil placement located along the west side of an existing driveway located at 279 5th Concession Road in the Town of Ajax.

CFN: 69468 - Application #: 0867/23/AJAX

Report Prepared by: Stephanie Dore

Email: stephanie.dore@trca.ca

For information contact: Stephanie Dore, (437) 880-2469

Email: stephanie.dore@trca.ca

Date: July 28, 2023

31 WOOLF CRESCENT - Carruthers Creek Watershed

The purpose is to construct a replacement deck at the rear of the existing dwelling at 31 Woolf Crescent in the Town of Ajax.

CFN: 69466 - Application #: 0809/23/AJAX

Report Prepared by: Megan Cranfield

Email: megan.cranfield@trca.ca

For information contact: Stephanie Dore, (437) 880-2469

Email: stephanie.dore@trca.ca

Date: July 19, 2023

2955 SEABREEZE ROAD - Carruthers Creek Watershed

The purpose is to construct a two storey dwelling with an integral garage and front porch at 2955C Seabreeze Road in the Town of Ajax.

CFN: 67737 - Application #: 1208/22/AJAX

Report Prepared by: Terina Tam

Email: terina.tam@trca.ca

For information contact: Stephanie Dore, (437) 880-2469

Email: stephanie.dore@trca.ca

Date: June 23, 2023

TOWN OF AJAX - Carruthers Creek Watershed

The purpose is to undertake road reconstruction along Range Line Road from Pickering Beach Road to Shoal Point Road, and along Shoal Point Road from Range Line Road to Ashbury Crescent in the Town of Ajax. No in-water works are within the scope of this project.

CFN: 64769 - Application #: 0339/22/AJAX

Report Prepared by: Margie Akins

Email: margie.akers@trca.ca

For information contact: Margie Akins, (437) 880-2388

Email: margie.akers@trca.ca

Date: May 29, 2023

TOWN OF CALEDON**10416 CASTLEDERG SIDE ROAD - Humber River Watershed**

The purpose is to undertake works within a TRCA Regulated Area of the Humber River Watershed in order to facilitate the construction of a replacement septic system within the footprint of the existing septic system at the rear of the existing residential dwelling associated with a municipal building permit. The subject property is located at 10416 Castlederg Side Road, in the Town of Caledon.

CFN: 68595 - Application #: 0637/23/CAL

Report Prepared by: Nida Mirza

Email: nida.mirza@trca.ca

For information contact: Nick Cascone, (437) 880-1943

Email: nick.cascone@trca.ca

Date: June 8, 2023

BVD BOLTON HOSPITALITY INC. - Humber River Watershed

The purpose is to undertake works within TRCA's regulated area of the Humber River Watershed in order to facilitate the construction of a 5 storey (1,280 square metre) hotel and associated parking area. The works are associated with a municipal Site Plan application (SPA 2020-0044), Zoning Bylaw Amendment (RZ-2020-0010) and building permit and are located at 12476 Highway 50 in the Town of Caledon.

CFN: 69236 - Application #: 0660/23/CAL

Report Prepared by: Nick Cascone

Email: nick.cascone@trca.ca

For information contact: Nick Cascone, (437) 880-1943

Email: nick.cascone@trca.ca

Date: June 20, 2023

15142 MOUNT PLEASANT ROAD - Humber River Watershed

The purpose is to undertake works within a TRCA Regulated Area of the Humber River Watershed in order to facilitate the construction of a new 81.42 sq.m. one-storey garage addition, a minor ground floor addition consisting of 4.88 sq.m. storage area and 10 sq.m. foyer. Further, a new 175.56 sq.m. second storey addition and a new 17.61 sq.m. rear balcony is proposed above the new garage addition, ground floor addition and existing one-storey residential dwelling, including a 232.26 sq.m. expansion to an existing septic bed all associated with a municipal building permit. The subject property is located at 15142 Mount Pleasant Road, in the Township of Caledon.

CFN: 69252 - Application #: 0850/23/CAL

Report Prepared by: Nida Mirza

Email: nida.mirza@trca.ca

For information contact: Nick Cascone, (437) 880-1943

Email: nick.cascone@trca.ca

Date: August 1, 2023

14741 MOUNT HOPE ROAD - Humber River Watershed

The purpose is to undertake works within a TRCA Regulated Area of the Humber River Watershed in order to facilitate the construction of a new 243 sq.m. two storey addition, a 37 sq.m. garage addition, including a below grade entrance and septic system replacement, all associated with a municipal building permit. The subject property is located at 14741 Mount Hope Road, in the Town of Caledon.

CFN: 68583 - Application #: 0639/23/CAL

Report Prepared by: Nida Mirza

Email: nida.mirza@trca.ca

For information contact: Nick Cascone, (437) 880-1943

Email: nick.cascone@trca.ca

Date: June 29, 2023

52 BROOKSTONE COURT - Etobicoke Creek Watershed

The purpose is to undertake works within a TRCA Regulated Area of the Etobicoke Creek Watershed in order to facilitate the construction of a new 46.64 sq.m. in-ground swimming pool at the rear of the existing residential dwelling associated with a municipal building permit. The subject property is located at 52 Brookstone Court, in the Town of Caledon.

CFN: 69175 - Application #: 0795/23/CAL

Report Prepared by: Nida Mirza

Email: nida.mirza@trca.ca

For information contact: Nick Cascone, (437) 880-1943

Email: nick.cascone@trca.ca

Date: July 20, 2023

18689 THE GORE ROAD - Humber River Watershed

The purpose is to undertake works within a TRCA Regulated Area of the Humber River Watershed in order to facilitate the construction of a 111.5 sq.m. new accessory building located beside an existing green house associated with a municipal building permit. The subject property is located at 18689 The Gore Road, in the Town of Caledon.

CFN: 68594 - Application #: 0247/23/CAL

Report Prepared by: Nida Mirza

Email: nida.mirza@trca.ca

For information contact: Nick Cascone, (437) 880-1943

Email: nick.cascone@trca.ca

Date: June 1, 2023

5 LIGHTHEART DRIVE - Etobicoke Creek Watershed

The purpose is to undertake works within the TRCA Regulated Area of the Etobicoke Creek Watershed in order to facilitate the construction of a 41.9 sq.m. wooden deck at the rear of the existing residential dwelling associated with a municipal building permit. The subject property is located at 5 Lighthouse Drive, in the Town of Caledon.

CFN: 67775 - Application #: 0713/23/CAL

Report Prepared by: Andrea Terella

Email: andrea.terella@trca.ca

For information contact: Nick Cascone, (437) 880-1943

Email: nick.cascone@trca.ca

Date: July 26, 2023

17 MULLOY COURT - Humber River Watershed

The purpose is to undertake works within TRCA's regulated area of the Humber River Watershed in order to facilitate the construction of a 750.2 sq.m. single detached dwelling, rear patio area, and septic system all associated with a municipal site plan application (SPA 2021-0081) and municipal building permit. The proposed works are located at 17 Mulloy Court in the Town of Caledon.

CFN: 68925 - Application #: 0638/23/CAL

Report Prepared by: Nida Mirza

Email: nida.mirza@trca.ca

For information contact: Nick Cascone, (437) 880-1943

Email: nick.cascone@trca.ca

Date: June 26, 2023

TOWN OF CALEDON - Humber River Watershed

The purpose is to construct a new baseball diamond facility off of Duffy's Lane, approximately 100 m north of Emil Kolb Parkway, located in the Town of Caledon. No in water works are associated with this project.

CFN: 67057 - Application #: 0483/22/CAL

Report Prepared by: Kristen Sullivan

Email: kristen.sullivan@trca.ca

For information contact: Kristen Sullivan, (437) 880-2425

Email: kristen.sullivan@trca.ca

Date: May 30, 2023

TOWN OF CALEDON - Humber River Watershed

The purpose is to undertake the replacement of a pedestrian bridge on the Caledon Trailway crossing above Mill Lane, approximately 580 m west of Humber Station Road, in the Town of Caledon.

CFN: 68280 - Application #: 0075/23/CAL

Report Prepared by: Allison Donnelly

Email: allison.donnelly@trca.ca

For information contact: Allison Donnelly, (437) 880-2474

Email: allison.donnelly@trca.ca

Date: May 31, 2023

TOWN OF CALEDON - Humber River Watershed

The purpose is to undertake road rehabilitation on Innis Lake Road between King Street and Healey Road and Bramalea Road between Old School Road and Mayfield Road, in the Town of Caledon.

CFN: 68647 - Application #: 0070/23/CAL

Report Prepared by: Allison Donnelly

Email: allison.donnelly@trca.ca

For information contact: Allison Donnelly, (437) 880-2474

Email: allison.donnelly@trca.ca

Date: May 25, 2023

TOWN OF MONO**873095 5TH LINE - Humber River Watershed**

The purpose is to undertake works within the TRCA Regulated Area of the Humber River Watershed in order to facilitate the construction of a 236.4 sq.m. single residential dwelling, 67.05 sq.m. detached garage, 30.39 sq.m. barn and new septic system all associated with a municipal building permit. The subject property is located at 873095 5th Line, in the Town of Mono.

CFN: 67552 - Application #: 0423/23/MONO

Report Prepared by: Andrea Terella

Email: andrea.terella@trca.ca

For information contact: Nick Cascone, (437) 880-1943

Email: nick.cascone@trca.ca

Date: June 16, 2023

TOWN OF WHITCHURCH-STOUFFVILLE

2036737 ONTARIO INC. - Rouge River Watershed

The purpose is to undertake works with TRCA's Regulated Area of the Duffins and Rouge River Watersheds in order to facilitate servicing and development works associated with Draft Approved Plans of Subdivision 19T-86101 and 19T-83015. The subject property is located in Part of Lot 9 & 10, Concession 9, South of Bloomington and East of Ninth Line, in the Town of Whitchurch-Stouffville.

CFN: 69340 - Application #: 0605/23/WS

Report Prepared by: Michelle Howorth

Email: michelle.howorth@trca.ca

For information contact: Michelle Howorth, (437) 880-2287

Email: michelle.howorth@trca.ca

Date: June 20, 2023

BETHESDA ROAD DEVELOPMENTS LIMITED - Rouge River Watershed

The purpose is to undertake works within TRCA's Regulated Area of the Rouge River Watershed to facilitate earthworks including topsoil stripping, the placement of fill and rough grading, along with restoration associated with a proposed draft plan of subdivision 19T(W)-22.00 located on the south side of Bethesda Road and west of Ninth Line in the Town of Whitchurch-Stouffville.

CFN: 67724 - Application #: 1182/22/WS

Report Prepared by: Michelle Howorth

Email: michelle.howorth@trca.ca

For information contact: Michelle Howorth, (437) 880-2287

Email: michelle.howorth@trca.ca

Date: June 28, 2023

MCCOWAN DEVELOPMENTS - Rouge River Watershed

The purpose is to undertake works within TRCA's Regulated Area of the Rouge River Watershed to facilitate the development of a livestock feeder (approximately 170.10 square metres) and related grading at 13938 McCowan Road in the Town of Whitchurch-Stouffville.

CFN: 69192 - Application #: 0519/23/WS

Report Prepared by: Joshua Lacaria

Email: joshua.lacaria@trca.ca

For information contact: Michelle Howorth, (437) 880-2287

Email: michelle.howorth@trca.ca

Date: June 21, 2023

W.L.J.C. INVESTMENTS INC. - Rouge River Watershed

The purpose is to undertake works within TRCA's Regulated Area of the Rouge River Watershed in order to facilitate site alteration and the placement of approximately 89,315 cubic metres of fill within the area identified as Phase 2 of the property located at 13501 Highway 48, in the Town of Whitchurch-Stouffville.

CFN: 68987 - Application #: 0441/23/WS

Report Prepared by: Hamedeh Razavi

Email: hamedeh.razavi@trca.ca

For information contact: Michelle Howorth, (437) 880-2287

Email: michelle.howorth@trca.ca

Date: June 19, 2023

TOWNSHIP OF KING**2657335 ONTARIO CORP. - Humber River Watershed**

The purpose is to undertake works within the TRCA Regulated Area of the Humber River Watershed in order to facilitate the construction of a septic system at the rear of a proposed new residential dwelling that is located outside of TRCA's regulated area all associated with a municipal building permit. The subject property is located 5655 16th Sideroad, in the Township of King.

CFN: 69152 - Application #: 0518/23/KING

Report Prepared by: Nida Mirza

Email: nida.mirza@trca.ca

For information contact: Nick Cascone, (437) 880-1943

Email: nick.cascone@trca.ca

Date: July 7, 2023

BRACOR DEVELOPMENTS INC./ REMCOR KING INC. - Humber River Watershed

The purpose is to conduct final grading and servicing as well as to implement buffer restoration landscaping associated with draft approved residential plan of subdivision 19T-06K02 in the Township of King, within the King City East (KCE) North Lands. The lands subject to this application are located at Part of Lots 9 and 10, Concession 3, south of 15th Sideroad and West of Dufferin Street within the settlement boundary of King City.

CFN: 69165 - Application #: 0571/23/KING

Report Prepared by: Jason Wagler

Email: jason.wagler@trca.ca

For information contact: Jason Wagler, (437) 880-1941

Email: jason.wagler@trca.ca

Date: June 9, 2023

8110 16TH SIDEROAD - Humber River Watershed

The purpose is to undertake works within a TRCA Regulated Area of the Humber River Watershed in order to facilitate the construction of a new 62.7 sq.m. detached garage beside the existing residential dwelling, associated with a municipal building permit. The subject property is located at 8110 16th Sideroad, in the Township of King.

CFN: 69159 - Application #: 0802/23/KING

Report Prepared by: Nida Mirza

Email: nida.mirza@trca.ca

For information contact: Nick Cascone, (437) 880-1943

Email: nick.cascone@trca.ca

Date: July 26, 2023

3595 16TH SIDEROAD - Humber River Watershed

The purpose is to undertake works within a TRCA Regulated Area of the Humber River Watershed in order to facilitate the construction of a 136.6 sq.m. new garage addition, a 97.7 sq.m. new ground floor addition as well as a new concrete deck at the rear of the existing residential dwelling associated with a municipal building permit. The subject property is located at 3595 16th Sideroad, in the Township of King.

CFN: 68901 - Application #: 0397/23/KING

Report Prepared by: Nida Mirza

Email: nida.mirza@trca.ca

For information contact: Nick Cascone, (437) 880-1943

Email: nick.cascone@trca.ca

Date: May 31, 2023

JANEKING HOLDINGS INC. AND JANE KING HOLDINGS SOUTH INC. - Humber River Watershed

The purpose is to undertake topsoil stripping and the implementation of temporary erosion and sediment controls to facilitate the construction of a draft approved residential subdivision (Town File: 19T-20K02), located at 12805 and 12665 Jane Street, in the Township of King.

CFN: 69292 - Application #: 0787/23/KING

Report Prepared by: Nick Cascone

Email: nick.cascone@trca.ca

For information contact: Nick Cascone, (437) 880-1943

Email: nick.cascone@trca.ca

Date: July 17, 2023

KING GREEN DEVELOPMENTS CR INC. - Humber River Watershed

The purpose is to conduct final grading and servicing as well as to implement buffer restoration landscaping associated with draft approved residential plan of subdivision 19T-06K02 in the Township of King, within the King City East (KCE) North Lands. The lands subject to this application are located at Lot 10, Concession 3, south of 15th Sideroad and West of Dufferin Street within the settlement boundary of King City.

CFN: 66218 - Application #: 1561/21/KING

Report Prepared by: Jason Wagler

Email: jason.wagler@trca.ca

For information contact: Jason Wagler, (437) 880-1941

Email: jason.wagler@trca.ca

Date: July 4, 2023

7765 16TH SIDEROAD - Humber River Watershed

The purpose is to undertake works within the TRCA Regulated Area of the Humber River Watershed in order to facilitate the construction of an in-ground swimming pool including patio area and 66.89 sq. m. cabana located within the front yard of the existing residential dwelling associated with a municipal building permit. The subject property is located at 7765 16th Sideroad, in the Township of King.

CFN: 69139 - Application #: 0438/23/KING

Report Prepared by: Andrea Terella

Email: andrea.terella@trca.ca

For information contact: Nick Cascone, (437) 880-1943

Email: nick.cascone@trca.ca

Date: June 12, 2023

15650 11TH CONCESSION ROAD - Humber River Watershed

The purpose is to undertake works within the TRCA Regulated Area of the Humber River Watershed in order to facilitate the construction of a new 750.84 sq.m. single residential dwelling including covered porches and new septic system associated with a municipal building permit. The subject property is located at 15650 11th Concession Road, in the Township of King.

CFN: 68892 - Application #: 0292/23/KING

Report Prepared by: Andrea Terella

Email: andrea.terella@trca.ca

For information contact: Nick Cascone, (437) 880-1943

Email: nick.cascone@trca.ca

Date: June 9, 2023

REGIONAL MUNICIPALITY OF YORK - Humber River Watershed

The purpose is to undertake culvert repairs along King Road, located approximately 400 metres east of Highway 27, in the Township of King. The proposed work will include an open excavation of the existing corrugated steel pipe arch (CSPA) culvert, concrete patch repairs to the box culvert, and repair of the culvert joint. The work will be undertaken in dry working conditions.

CFN: 68172 - Application #: 1380/22/KING

Report Prepared by: Madison Antonangeli

Email: madison.antonangeli@trca.ca

For information contact: Madison Antonangeli, (437) 880-2394

Email: madison.antonangeli@trca.ca

Date: July 5, 2023

TOWNSHIP OF KING - Humber River Watershed

The purpose is to undertake replacement of a culvert located on 15th Sideroad about 390 meter (m) west of Concession Road 11, in the Township of King. The proposed works include replacement of an existing 3.9 m span x 2.5 m rise x 12.5 m long multi plate elliptical corrugated steel pipe (CSP) culvert with a 3.9 m span x 3.0 m rise x 17.5 m long Burnside barefoot box culvert. The proposed works also include stabilization of the embankments, restoration of channel, and installation of retaining walls. The work will be undertaken in dry working conditions.

CFN: 68665 - Application #: 0189/23/KING

Report Prepared by: Manirul Islam

Email: manirul.islam@trca.ca

For information contact: Manirul Islam, (437) 880-2426

Email: manirul.islam@trca.ca

Date: July 24, 2023

14480 DUFFERIN STREET - Humber River Watershed

The purpose is to undertake works within the TRCA Regulated Area of the Humber River Watershed in order to facilitate the construction of a 827.61 sq.m. new two storey residential dwelling with attached 137.15 sq.m. garage, including 185.81 sq.m. cabana, front and rear porch, patio area, new driveway and new septic system all associated with a municipal building permit. The subject property is located at 14480 Dufferin Street, in the Township of King.

CFN: 68547 - Application #: 0172/23/KING

Report Prepared by: Andrea Terella

Email: andrea.terella@trca.ca

For information contact: Nick Cascone, (437) 880-1943

Email: nick.cascone@trca.ca

Date: July 24, 2023

PERMISSION FOR ROUTINE INFRASTRUCTURE WORKS FOR RECEIPT – STAFF APPROVED AND ISSUED

Permission for Routine Infrastructure Works, including Emergency Infrastructure Works permissions, are subject to authorization by staff designated as Authorized Signatories as per Authority Res. #A198/13 and #A103/15, respectively. All routine and emergency infrastructure works are located within a regulated area, generally within or adjacent to the natural hazard or natural feature and in the opinion of staff do not affect the control of flooding, erosion, dynamic beaches, pollution or the conservation of land.

CITY OF BRAMPTON

ENBRIDGE GAS INC.

To undertake sewer, watermain or utility installation or maintenance within an existing roadway at 225 Balmoral Drive, in the City of Brampton, Etobicoke Creek Watershed, as located on property owned by a private landowner whom Enbridge Gas Inc. is providing service at their request and on property owned by the City of Brampton as per a Franchise Agreement with Enbridge Gas Inc. The purpose is to install an NPS 2 PE IP gas pipeline at 225 Balmoral Drive, in the City of Brampton. No in-water work is associated with this project.

CFN: 69398 - Application #: 0666/23/BRAM

Report Prepared by: Aliyah Khan

Email: aliyah.khan@trca.ca

For information contact: Aliyah Khan, (437) 880-2387

Email: aliyah.khan@trca.ca

Date: June 29, 2023

REGIONAL MUNICIPALITY OF PEEL

To undertake sewer, watermain or utility installation or maintenance within an existing roadway approximately 60 m southeast of 160 Main Street, in the City of Brampton, Etobicoke Creek Watershed as located on property owned by the TRCA under management agreement with the City of Brampton. The purpose is to undertake cured-in-place pipe (CIPP) lining of a sanitary sewer segment and conduct maintenance hole rehabilitation work in Joyce Archedekin Park, in the City of Brampton. No in-water works are associated with this project.

CFN: 68687 - Application #: 0166/23/BRAM

Report Prepared by: Allison Donnelly

Email: allison.donnelly@trca.ca

For information contact: Kristen Sullivan, (437) 880-2425

Email: kristen.sullivan@trca.ca

Date: June 13, 2023

REGIONAL MUNICIPALITY OF PEEL

To undertake sewer and watermain or utility installation or maintenance within an existing roadway at the intersections of Howden Boulevard and Central Park Drive and Vodden Street East and Ken Whillans Drive, in the City of Brampton, Etobicoke Creek Watershed as located on the property owned by the Regional Municipality of Peel. The purpose is to install a 150 mm diameter watermain on Vodden Street East at Ken Whillans Drive and a 300 mm diameter watermain on Howden Boulevard at Central Park Drive, in the City of Brampton. No in-water works are associated with this proposal.

CFN: 69014 - Application #: 0504/23/BRAM

Report Prepared by: Emma Benko

Email: emma.benko@trca.ca

For information contact: Emma Benko, (437) 880-2422

Email: emma.benko@trca.ca

Date: July 7, 2023

REGIONAL MUNICIPALITY OF PEEL

To undertake drainage structure general maintenance on 11189 Coleraine Drive, in the City of Brampton, Humber River Watershed as located on property owned by the Regional Municipality of Peel. The purpose is to undertake an emergency culvert replacement at 11189 Coleraine Drive, in the City of Brampton. This permit was reviewed in accordance with the TRCA Permission for Emergency Infrastructure Works Review Protocol (Authority Res. #A105/15).

CFN: 69066 - Application #: 0580/23/BRAM

Report Prepared by: Allison Donnelly

Email: allison.donnelly@trca.ca

For information contact: Allison Donnelly, (437) 880-2474

Email: allison.donnelly@trca.ca

Date: May 31, 2023

REGIONAL MUNICIPALITY OF PEEL

To undertake structure maintenance on 71 Austin Drive, in the City of Brampton, Etobicoke Creek Watershed as located on the property owned by Regional Municipality of Peel and a private landowner. The purpose is to replace a noise wall located at 71 Austin Drive, in the City of Brampton. No in-water works are associated with this proposal.

CFN: 69412 - Application #: 0676/23/BRAM

Report Prepared by: Emma Benko

Email: emma.benko@trca.ca

For information contact: Emma Benko, (437) 880-2422

Email: emma.benko@trca.ca

Date: July 18, 2023

REGIONAL MUNICIPALITY OF PEEL

To undertake road/pathway resurfacing or reconstruction on Bovaird Drive from 80 m west of Hurontario Street to Highway 410, in the City of Brampton, Etobicoke Creek Watershed as located on the property owned by the Regional Municipality of Peel. The purpose is to rehabilitate Bovaird Drive from 80 m west of Hurontario Street to Highway 410, in the City of Brampton. No in-water works are associated with this proposal.

CFN: 69418 - Application #: 0690/23/BRAM

Report Prepared by: Emma Benko

Email: emma.benko@trca.ca

For information contact: Emma Benko, (437) 880-2422

Email: emma.benko@trca.ca

Date: June 26, 2023

TRANSCANADA PIPELINES LIMITED

To undertake structure maintenance, approximately 150 m east of 26 Summertime Court, in the City of Brampton, Etobicoke Creek Watershed as located on property owned by the City of Brampton. The purpose is to undertake an integrity dig to assess an existing segment of TransCanada Pipelines Limited (TCPL) pipeline, located in Camden Park, approximately 150 m east of Summertime Court, in the City of Brampton.

CFN: 69028 - Application #: 0673/23/BRAM

Report Prepared by: Kristen Sullivan

Email: kristen.sullivan@trca.ca

For information contact: Kristen Sullivan, (437) 880-2425

Email: kristen.sullivan@trca.ca

Date: July 24, 2023

CITY OF MARKHAM

ALECTRA UTILITIES CORP.

To undertake utility pole installation on Highway 7, east of Bur Oak Avenue, in the City of Markham, Rouge River Watershed as located on property owned by the Regional Municipality of York. The purpose is to undertake installation of a hydro pole and an anchor on the north side of Highway 7, east of Bur Oak Avenue, in the City of Markham. No in-water works are proposed with this project.

CFN: 69056 - Application #: 0567/23/MARK

Report Prepared by: George Tsourounis

Email: george.tsourounis@trca.ca

For information contact: George Tsourounis, (437) 880-2472

Email: george.tsourounis@trca.ca

Date: June 16, 2023

BELL CANADA

To undertake sewer and watermain or utility installation or maintenance within an existing roadway on Kirk Drive and Thornheights Road, in the City of Markham, Don River Watershed as located on property owned by the City of Markham. The purpose is to undertake installation of new high density polyethylene (HDPE) conduits on the south side of Thornheights Road and on Kirk Drive, in the City of Markham. No in-water works are proposed for this project.

CFN: 69361 - Application #: 0578/23/MARK

Report Prepared by: George Tsourounis

Email: george.tsourounis@trca.ca

For information contact: George Tsourounis, (437) 880-2472

Email: george.tsourounis@trca.ca

Date: June 14, 2023

BELL CANADA

To undertake sewer and watermain or utility installation or maintenance within an existing roadway on Ida Street and Sprucewood Drive, south of John Street, in the City of Markham, Don River Watershed as located on property owned by the City of Markham. The purpose is to undertake installation of new high density polyethylene (HDPE) Bell conduit on Ida Street and Sprucewood Drive, south of John Street, in the City of Markham. No in-water works are proposed for this project.

CFN: 69401 - Application #: 0669/23/MARK

Report Prepared by: George Tsourounis

Email: george.tsourounis@trca.ca

For information contact: George Tsourounis, (437) 880-2472

Email: george.tsourounis@trca.ca

Date: July 19, 2023

CIK TELECOM

To undertake sewer, watermain or utility watercourse crossing by trenchless technology on 16th Avenue, west of Aitken Circle, in the City of Markham, Rouge River Watershed as located on property owned by the Regional Municipality of York. The purpose is to undertake installation of conduit on south side of 16th Avenue, west of Aitken Circle, in the City of Markham. The proposed conduit will cross below Bruce Creek, approximately 239.2 m west of Aitken Circle. No in-water works are associated with this project.

CFN: 67870 - Application #: 1150/22/MARK

Report Prepared by: George Tsourounis

Email: george.tsourounis@trca.ca

For information contact: George Tsourounis, (437) 880-2472

Email: george.tsourounis@trca.ca

Date: July 14, 2023

CIK TELECOM

To undertake sewer and watermain or utility watercourse crossing by trenchless technology on 16th Avenue, east of Village Parkway, in the City of Markham, Rouge River Watershed as located on property owned by the Regional Municipality of York. The purpose is to undertake installation of high-density polyethylene (HDPE) conduit on 16th Avenue, east of Village Parkway, in the City of Markham. The proposed conduit will cross below a bridge located on 16th Avenue, approximately 160 m east of Village Parkway. No in-water works are proposed for this project.

CFN: 68700 - Application #: 0192/23/MARK

Report Prepared by: George Tsourounis

Email: george.tsourounis@trca.ca

For information contact: George Tsourounis, (437) 880-2472

Email: george.tsourounis@trca.ca

Date: July 27, 2023

CITY OF MARKHAM

To undertake off-line stormwater management pond maintenance located north of 14th Avenue and west of Box Grove Bypass, in the City of Markham, Rouge River watershed as located on property owned by the City of Markham. The purpose is to clean out a Stormwater management pond (SWM) located north of 14th Avenue and west of Box Grove Bypass in the City of Markham. The proposed works include removal of accumulated sediment to improve the facility's function. The works will be undertaken in the dry working conditions.

CFN: 68298 - Application #: 0107/23/MARK

Report Prepared by: Harsha Gammanpila

Email: harsha.gammanpila@trca.ca

For information contact: Harsha Gammanpila, (437) 880-2423

Email: harsha.gammanpila@trca.ca

Date: May 29, 2023

CITY OF MARKHAM

To undertake structure maintenance on Bayview Avenue, south of Doncrest Drive, in the City of Markham, Don River Watershed as located on property owned by the City of Markham. The purpose is to undertake rehabilitation of a 300 mm watermain on Bayview Avenue, south of Doncrest Drive, in the City of Markham. No in-water works are proposed for this project.

CFN: 69018 - Application #: 0455/23/MARK

Report Prepared by: George Tsourounis

Email: george.tsourounis@trca.ca

For information contact: George Tsourounis, (437) 880-2472

Email: george.tsourounis@trca.ca

Date: July 6, 2023

TELECON DESIGN INC.

To undertake sewer and watermain or utility watercourse crossing by trenchless technology on Green Lane, west of Leslie Street, in the City of Markham, Don River Watershed as located on property owned by the City of Markham. The purpose is to undertake installation of new high-density polyethylene (HDPE) conduit on Green Lane, west of Leslie Street, in the City of Markham. The proposed conduit will cross above a concrete culvert on Green Lane, located approximately 157 m west of Leslie Street. No in-water works are proposed for this project.

CFN: 69029 - Application #: 0557/23/MARK

Report Prepared by: George Tsourounis

Email: george.tsourounis@trca.ca

For information contact: George Tsourounis, (437) 880-2472

Email: george.tsourounis@trca.ca

Date: June 9, 2023

CITY OF MISSISSAUGA

ENBRIDGE GAS INC.

To undertake sewer, watermain or utility installation or maintenance within an existing roadway at 6 Ripon Street, in the City of Mississauga, Mimico Creek Watershed, as located on property owned by a private landowner whom Enbridge Gas Inc. is providing service at their request and on property owned by the City of Mississauga as per a Franchise Agreement with Enbridge Gas Inc. The purpose is to install an NPS 1 PE IP gas pipeline at 6 Ripon Street, in the City of Mississauga. No in-water work is associated with this project.

CFN: 69381 - Application #: 0601/23/MISS

Report Prepared by: Aliyah Khan

Email: aliyah.khan@trca.ca

For information contact: Aliyah Khan, (437) 880-2387

Email: aliyah.khan@trca.ca

Date: June 20, 2023

ROGERS COMMUNICATIONS CANADA INC.

To undertake sewer, watermain or utility installation or maintenance within an existing roadway on 580 Secretariat Court, in the City of Mississauga, Mimico Creek Watershed as located on the property owned by FGF Brands (ACE Bakery). The purpose is to install a new 100 mm diameter conduit on 580 Secretariat Court, in the City of Mississauga. No in-water works are within the scope of this project.

CFN: 68832 - Application #: 0337/23/MISS

Report Prepared by: Emma Benko

Email: emma.benko@trca.ca

For information contact: Emma Benko, (437) 880-2422

Email: emma.benko@trca.ca

Date: June 8, 2023

CITY OF PICKERING

BELL CANADA

To undertake sewer, watermain, or utility installation or maintenance within an existing roadway on Altona Road adjacent to Hummingbird Court, in the City of Pickering, Petticoat Creek Watershed as located on property owned by the Regional Municipality of Durham. The purpose is to relocate and install a new conduit and pedestal on Altona Road adjacent to Hummingbird Court in the City of Pickering. No in-water works are within the scope of this project.

CFN: 69386 - Application #: 0636/23/PICK

Report Prepared by: Margie Akins

Email: margie.akins@trca.ca

For information contact: Margie Akins, (437) 880-2388

Email: margie.akins@trca.ca

Date: June 22, 2023

ELEXICON ENERGY

To undertake utility pole installations along Whitevale Road, in the City of Pickering, Duffins Creek Watershed, as located on the property owned by the City of Pickering. The purpose is to remove seven existing poles and install seven new utility poles and anchors along Whitevale Road, in the City of Pickering. No in-water work is associated with this project.

CFN: 69025 - Application #: 0494/23/PICK

Report Prepared by: Aliyah Khan

Email: aliyah.khan@trca.ca

For information contact: Aliyah Khan, (437) 880-2387

Email: aliyah.khan@trca.ca

Date: July 24, 2023

ROGERS COMMUNICATIONS CANADA INC.

To undertake sewer, watermain or utility installation or maintenance within an existing roadway along Notion Road and Squires Beach Road, in the City of Pickering, Duffins Creek Watershed, as located on property owned by the City of Pickering. The purpose is to install new 100 mm diameter communication conduits and anchors along Notion Road and Squires Beach Road, in the City of Pickering. No in-water work is associated with this project.

CFN: 69010 - Application #: 0498/23/PICK

Report Prepared by: Aliyah Khan

Email: aliyah.khan@trca.ca

For information contact: Aliyah Khan, (437) 880-2387

Email: aliyah.khan@trca.ca

Date: July 25, 2023

TC ENERGY

To undertake structure maintenance north of Sideline 8 and Concession Road 8, in the City of Pickering, Duffins Creek Watershed, as located on property owned by TC Energy, the City of Pickering, and private property with landowner permissions granted to TC Energy. The purpose is to Conduct an integrity dig just north of Sideline 8 and Concession Road 8, in the City of Pickering. No in-water work is associated with this project.

CFN: 69064 - Application #: 0566/23/PICK

Report Prepared by: Aliyah Khan

Email: aliyah.khan@trca.ca

For information contact: Aliyah Khan, (437) 880-2387

Email: aliyah.khan@trca.ca

Date: August 2, 2023

CITY OF RICHMOND HILL

ALECTRA UTILITIES CORP.

To undertake utility pole installation on 19th Avenue from Bayview Avenue to Leslie Street, in the City of Richmond Hill, Rouge River watershed as located on property owned by the Regional Municipality of York. The purpose is to undertake removal and installation of hydro poles and anchors along 19th Avenue from Bayview Avenue to Leslie Street, in the City of Richmond Hill. No in-water works are associated with this project.

CFN: 61974 - Application #: 0254/20/RH

Report Prepared by: Harsha Gammanpila

Email: harsha.gammanpila@trca.ca

For information contact: Harsha Gammanpila, (437) 880-2423

Email: harsha.gammanpila@trca.ca

Date: July 6, 2023

BELL CANADA

To undertake sewer and watermain or utility installation or maintenance within an existing roadway on Yorkland Street and Bernard Avenue, in the City of Richmond Hill, Rouge River Watershed as located on property owned by the City of Richmond Hill. The purpose is to undertake installation of new high density polyethylene (HDPE) Bell conduit on Yorkland Street and Bernard Avenue, in the City of Richmond Hill. No in-water works are proposed for this project.

CFN: 69365 - Application #: 0577/23/RH

Report Prepared by: George Tsourounis

Email: george.tsourounis@trca.ca

For information contact: George Tsourounis, (437) 880-2472

Email: george.tsourounis@trca.ca

Date: June 26, 2023

BELL CANADA

To undertake sewer and watermain or utility installation or maintenance within an existing roadway on Townwood Drive and Grange Drive, in the City of Richmond Hill, Rouge River Watershed as located on property owned by the City of Richmond Hill. The purpose is to undertake installation of new high density polyethylene (HDPE) Bell conduit on Townwood Drive and Grange Drive, in the City of Richmond Hill. No in-water works are proposed for this project.

CFN: 69387 - Application #: 0612/23/RH

Report Prepared by: George Tsourounis

Email: george.tsourounis@trca.ca

For information contact: George Tsourounis, (437) 880-2472

Email: george.tsourounis@trca.ca

Date: July 17, 2023

BELL CANADA

To undertake sewer and watermain or utility watercourse crossing by trenchless technology on Devonsleigh Boulevard and Luba Avenue, east of Yonge Street, in the City of Richmond Hill, Rouge River Watershed as located on property owned by the City of Richmond Hill and the Regional Municipality of York. The purpose is to undertake installation of new high density polyethylene (HDPE) Bell conduit on Devonsleigh Boulevard and Luba Avenue, east of Yonge Street, in the City of Richmond Hill. The proposed conduit will cross above a box culvert on Devonsleigh Boulevard, located approximately 73 m east of Yonge Street. No in-water works are proposed for this project.

CFN: 69408 - Application #: 0671/23/RH

Report Prepared by: George Tsourounis

Email: george.tsourounis@trca.ca

For information contact: George Tsourounis, (437) 880-2472

Email: george.tsourounis@trca.ca

Date: July 26, 2023

BELL CANADA

To undertake sewer and watermain or utility installation or maintenance within an existing roadway on Bernard Avenue, north of Elgin Mills Road West, in the City of Richmond Hill, Rouge River Watershed as located on property owned by the City of Richmond Hill. The purpose is to undertake installation of new high-density polyethylene (HDPE) Bell conduit on the west side of Bernard Avenue, north of Elgin Mills Road West, in the City of Richmond Hill. No in-water works are proposed for this project.

CFN: 69431 - Application #: 0722/23/RH

Report Prepared by: George Tsourounis

Email: george.tsourounis@trca.ca

For information contact: George Tsourounis, (437) 880-2472

Email: george.tsourounis@trca.ca

Date: July 13, 2023

BELL CANADA

To undertake sewer, watermain or utility installation or maintenance within an existing roadway on Bush Ridges Avenue, north of 19th Avenue, in the City of Richmond Hill, Rouge River Watershed as located on property owned by the City of Richmond Hill. The purpose is to undertake installation of new high density polyethylene (HDPE) Bell conduit on Bush Ridges Avenue, north of 19th Avenue, in the City of Richmond Hill. No in-water works are proposed for this project.

CFN: 69432 - Application #: 0723/23/RH

Report Prepared by: George Tsourounis

Email: george.tsourounis@trca.ca

For information contact: George Tsourounis, (437) 880-2472

Email: george.tsourounis@trca.ca

Date: July 28, 2023

ENBRIDGE GAS INC.

To undertake sewer, watermain or utility installation or maintenance within an existing roadway along Douglas Road, in the City of Richmond Hill, Humber River Watershed, as located on property owned by the City of Richmond Hill as per a Franchise Agreement with Enbridge Gas Inc. The purpose is to install an NPS 2 PE IP and NPS 2 ST YJ IP gas pipeline along Douglas Road, in the City of Richmond Hill. No in-water work is associated with this project.

CFN: 69385 - Application #: 0611/23/RH

Report Prepared by: Aliyah Khan

Email: aliyah.khan@trca.ca

For information contact: Aliyah Khan, (437) 880-2387

Email: aliyah.khan@trca.ca

Date: June 27, 2023

CITY OF TORONTO (ETOBICOKE YORK COMMUNITY COUNCIL AREA)**CITY OF TORONTO**

To undertake road/pathway resurfacing or reconstruction, and undertake sewer, watermain or utility installation or maintenance within existing roadways along Cripps Avenue, Hillborn Avenue, Orman Avenue, and Symes Road, located east of Rockcliffe Boulevard, in the City of Toronto (Etobicoke York Community Council Area), Humber River Watershed, as located on property owned by the City of Toronto. The purpose is to undertake road, sidewalk and watermain improvements along Cripps Avenue, Hillborn Avenue, Orman Avenue and Symes Road, located east of Rockcliffe Boulevard, in the City of Toronto. No in-water work is associated with this project.

CFN: 66318 - Application #: 1612/21/TOR

Report Prepared by: Jackie Ho

Email: jackie.ho@trca.ca

For information contact: Jackie Ho, (437) 880-2147

Email: jackie.ho@trca.ca

Date: July 24, 2023

CITY OF TORONTO

To undertake sewer, watermain or utility works by trenchless technology at Queen's Drive and Black Creek Drive, in the City of Toronto (Etobicoke York Community Council Area), Humber River Watershed as located on the property owned by City of Toronto. The purpose is to undertake emergency works to rehabilitate an existing 150 mm diameter watermain via structural relining at Queen's Drive and Black Creek Drive, in the City of Toronto. No in-water work is associated with the proposed works. This permit is in accordance with the TRCA Permission for Emergency Works Review Protocol (Authority Res. #A105/15).

CFN: 67904 - Application #: 1268/22/TOR

Report Prepared by: Corinna Thomassen-Darby

Email: corinna.thomassen-darby@trca.ca

For information contact: Corinna Thomassen-Darby, (437) 880-2391

Email: corinna.thomassen-darby@trca.ca

Date: June 15, 2023

CITY OF TORONTO

To undertake sewer and watermain or utility installation works by trenchless technology east of Marblehead Road and Acme Crescent, in the City of Toronto (Etobicoke York Community Council Area), Humber River Watershed as located on lands owned by the City of Toronto and on lands owned privately under easement to the City of Toronto. The purpose is to reline an existing storm sewer east of the intersection of Marblehead Road and Acme Crescent, in the City of Toronto. No in-water work is associated with this project.

CFN: 68799 - Application #: 0320/23/TOR

Report Prepared by: Alan Trumble

Email: alan.trumble@trca.ca

For information contact: Alan Trumble, (437) 880-1951

Email: alan.trumble@trca.ca

Date: July 5, 2023

CITY OF TORONTO

To undertake sewer, watermain, or utility works by trenchless technology below the Silverstone Drive bridge at a tributary of the West Humber River, north of Furness Crescent, in the City of Toronto (Etobicoke York Community Council Area), Humber River Watershed as located on the property owned by City of Toronto. The purpose is to reline existing storm sewers below Silverstone Drive at a tributary of the West Humber River, north of Furness Crescent, in the City of Toronto. No in-water work is associated with this project.

CFN: 68803 - Application #: 0317/23/TOR

Report Prepared by: Alan Trumble

Email: alan.trumble@trca.ca

For information contact: Alan Trumble, (437) 880-1951

Email: alan.trumble@trca.ca

Date: June 12, 2023

ENBRIDGE GAS INC.

To undertake sewer, watermain or utility installation or maintenance within an existing roadway at 4 - 43rd Street, in the City of Toronto (Etobicoke York Community Council Area), Etobicoke Creek Watershed, as located on property owned by a private landowner whom Enbridge Gas Inc. is providing service at their request and on property owned by the City of Toronto as per a Franchise Agreement with Enbridge Gas Inc. The purpose is to install an NPS 1 PE IP gas pipeline at 4 - 43rd Street, in the City of Toronto. No in-water work is associated with this project.

CFN: 69040 - Application #: 0529/23/TOR

Report Prepared by: Aliyah Khan

Email: aliyah.khan@trca.ca

For information contact: Aliyah Khan, (437) 880-2387

Email: aliyah.khan@trca.ca

Date: June 7, 2023

ROGERS COMMUNICATIONS CANADA INC.

To undertake sewer and watermain or utility installation or maintenance within an existing roadway on Thorndale Crescent, east of Thorndale Avenue, and on Old Dundas Street, east of Kingsway Crescent, in the City of Toronto (Etobicoke York Community Council Area), Humber River Watershed as located on property owned by the City of Toronto. The purpose is to install new communication conduits on Thorndale Crescent, east of Thorndale Avenue, and on Old Dundas Street, east of Kingsway Crescent, in the City of Toronto. No in-water works are associated with this project.

CFN: 68704 - Application #: 0206/23/TOR

Report Prepared by: Jackie Ho

Email: jackie.ho@trca.ca

For information contact: Jackie Ho, (437) 880-2147

Email: jackie.ho@trca.ca

Date: July 10, 2023

ROGERS COMMUNICATIONS CANADA INC.

To undertake sewer and watermain or utility installation or maintenance within an existing roadway on Bloor Street West and Montgomery Road, in the City of Toronto (Etobicoke York Community Council Area), Mimico Creek Watershed as located on property owned by the City of Toronto. The purpose is to install new 75 mm diameter HDPE communications conduits along Montgomery Road and Bloor Street West, in the City of Toronto. No in-water work is associated with this project.

CFN: 69037 - Application #: 0543/23/TOR

Report Prepared by: Alan Trumble

Email: alan.trumble@trca.ca

For information contact: Alan Trumble, (437) 880-1951

Email: alan.trumble@trca.ca

Date: July 17, 2023

TORONTO HYDRO-ELECTRIC SYSTEM LIMITED

To undertake sewer, watermain or utility installation or maintenance within an existing roadway and on private property at the intersection of George Mackenzie Court and Weston Road, in the City of Toronto (Etobicoke York Community Council Area), Humber River Watershed as located on property owned by the City of Toronto and a private landowner. The purpose is to install electrical ductbanks, tap boxes, and consumer supply points along the intersection of George Mackenzie Court and Weston Road, in the City of Toronto. No in-water work is associated with this project.

CFN: 69403 - Application #: 0648/23/TOR

Report Prepared by: Alan Trumble

Email: alan.trumble@trca.ca

For information contact: Alan Trumble, (437) 880-1951

Email: alan.trumble@trca.ca

Date: June 27, 2023

CITY OF TORONTO (NORTH YORK COMMUNITY COUNCIL AREA)**BELL CANADA**

To undertake sewer and watermain or utility installation or maintenance within an existing roadway on Yonge Street north of William Carson Crescent, in the City of Toronto (North York Community Council Area), Don River Watershed as located on property owned by the City of Toronto. The purpose is to install a new communications conduit across Yonge Street north of William Carson Crescent, in the City of Toronto. No in-water work is associated with this project.

CFN: 69063 - Application #: 0555/23/TOR

Report Prepared by: Alan Trumble

Email: alan.trumble@trca.ca

For information contact: Alan Trumble, (437) 880-1951

Email: alan.trumble@trca.ca

Date: July 4, 2023

CITY OF TORONTO

To undertake road/pathway resurfacing or reconstruction on Bayview Avenue from Hargrave Lane to Roehampton Avenue, in the City of Toronto (North York Community Council Area), Don River Watershed as located on the property owned by City of Toronto. The purpose is to undertake road resurfacing works along Bayview Avenue from Hargrave Lane to Roehampton Avenue. No in-water work is associated with this project.

CFN: 68842 - Application #: 0462/23/TOR

Report Prepared by: Jackie Ho

Email: jackie.ho@trca.ca

For information contact: Jackie Ho, (437) 880-2147

Email: jackie.ho@trca.ca

Date: June 19, 2023

ENBRIDGE GAS INC

To undertake sewer, watermain or utility installation or maintenance within an existing roadway at 69 Bowan Court, in the City of Toronto (North York Community Council Area), Don River Watershed, as located on property owned by a private landowner whom Enbridge Gas Inc. is providing service at their request and on property owned by the City of Toronto as per a Franchise Agreement with Enbridge Gas Inc. The purpose is to install an NPS 1 1/4 PE IP gas pipeline at 69 Bowan Court, in the City of Toronto. No in-water work is associated with this project.

CFN: 69486 - Application #: 0753/23/TOR

Report Prepared by: Aliyah Khan

Email: aliyah.khan@trca.ca

For information contact: Aliyah Khan, (437) 880-2387

Email: aliyah.khan@trca.ca

Date: July 20, 2023

ENBRIDGE GAS INC.

To undertake sewer, watermain or utility installation or maintenance within an existing roadway at Brookfield Road and Donino Avenue, in the City of Toronto (North York Community Council Area), Don River Watershed, as located on property owned by the City of Toronto as per a Franchise Agreement with Enbridge Gas Inc. The purpose is to install several new NPS 2 PE IP and NPS 2 ST YJ HP gas pipelines and a new district station at the Donino Avenue and Brookfield Road intersection, in the City of Toronto. No in-water work is associated with this project.

CFN: 69389 - Application #: 0608/23/TOR

Report Prepared by: Aliyah Khan

Email: aliyah.khan@trca.ca

For information contact: Aliyah Khan, (437) 880-2387

Email: aliyah.khan@trca.ca

Date: July 14, 2023

CITY OF TORONTO (SCARBOROUGH COMMUNITY COUNCIL AREA)**CITY OF TORONTO**

To undertake sewer, watermain or utility installation or maintenance within an existing roadway, and undertake sewer, watermain or utility watercourse crossing by trenchless technology along Warden Avenue at Murray Glen Drive, in the City of Toronto (Scarborough Community Council Area), Don River Watershed as located on property owned by the City of Toronto. The purpose is to undertake emergency works to rehabilitate a watermain in the Warden Avenue roadway in the City of Toronto. This permit is in accordance with the TRCA Permission for Emergency Infrastructure Works Review Protocol (Authority Res. #A105/15). No in-water works are within the scope of this project.

CFN: 68786 - Application #: 0253/23/TOR

Report Prepared by: Margie Akins

Email: margie.akins@trca.ca

For information contact: Margie Akins, (437) 880-2388

Email: margie.akins@trca.ca

Date: June 26, 2023

CITY OF TORONTO

To undertake sewer, watermain, or utility works by trenchless technology within Dentonia Park Golf Course, west of Pharmacy Avenue at Taylor Massey Creek, in the City of Toronto (Scarborough Community Council Area), Don River Watershed as located on property owned by City of Toronto. The purpose is to reline an existing storm sewer within Dentonia Park Golf Course west of Pharmacy Avenue at Taylor Massey Creek, in the City of Toronto. No in-water work is associated with this project.

CFN: 68800 - Application #: 0319/23/TOR

Report Prepared by: Alan Trumble

Email: alan.trumble@trca.ca

For information contact: Alan Trumble, (437) 880-1951

Email: alan.trumble@trca.ca

Date: June 12, 2023

TORONTO HYDRO-ELECTRIC SYSTEM LIMITED

To undertake utility pole installation in the Hydro One transmission Corridor southwest of St Andrews Road and McCowan Road, in the City of Toronto (Scarborough Community Council Area), Highland Creek Watershed as located on property owned by Hydro One Networks Inc. The purpose is to replace a hydro pole in the Hydro One transmission corridor southwest of St Andrews Road and McCowan Road, in the City of Toronto. No in-water works are within the scope of this project.

CFN: 66956 - Application #: 0445/22/TOR

Report Prepared by: Paul Leithwood

Email: paul.leithwood@trca.ca

For information contact: Paul Leithwood, (437) 880-2146

Email: paul.leithwood@trca.ca

Date: June 29, 2023

TORONTO HYDRO-ELECTRIC SYSTEM LIMITED

To undertake utility pole installation in Willowfield Gardens Park at the eastern end of Pachino Boulevard, in the City of Toronto (Scarborough Community Council Area), Don River Watershed as located on the property owned by the City of Toronto. The purpose is to replace a hydro pole in Willowfield Gardens Park in the City of Toronto.

CFN: 69019 - Application #: 0497/23/TOR

Report Prepared by: Paul Leithwood

Email: paul.leithwood@trca.ca

For information contact: Paul Leithwood, (437) 880-2146

Email: paul.leithwood@trca.ca

Date: June 27, 2023

TORONTO HYDRO ELECTRIC SYSTEMS LIMITED

To undertake utility pole installation at the Guildwood Parkway and Scarcliff Gardens intersection, in the City of Toronto (Scarborough Community Council Area), Waterfront Watershed, as located on property owned by the City of Toronto. The purpose is to replace one pole and transformer on the south side of Guildwood Parkway within the right-of-way, in the City of Toronto. No in-water works are associated with this project.

CFN: 66179 - Application #: 1376/22/TOR

Report Prepared by: Margie Akins

Email: margie.akers@trca.ca

For information contact: Margie Akins, (437) 880-2388

Email: margie.akers@trca.ca

Date: July 21, 2023

CITY OF TORONTO (TORONTO AND EAST YORK COMMUNITY COUNCIL AREA)

CITY OF TORONTO

To undertake sewer, watermain or utility installation or maintenance within an existing roadway on The Queensway between South Kingsway and Ellis Avenue, in the City of Toronto (Toronto and East York Community Council Area), Humber River Watershed as located on property owned by the City of Toronto. The purpose is to install a new sanitary sewer along the Queensway between South Kingsway and Ellis Avenue, in the City of Toronto. No in-water works are associated with this project.

CFN: 68705 - Application #: 0207/23/TOR

Report Prepared by: Jackie Ho

Email: jackie.ho@trca.ca

For information contact: Jackie Ho, (437) 880-2147

Email: jackie.ho@trca.ca

Date: July 28, 2023

CITY OF TORONTO

To undertake sewer, watermain, or utility works by trenchless technology near Rexleigh Drive north of Ferris Road, in the City of Toronto (Toronto and East York Community Council Area), Don River Watershed as located on property owned by the City of Toronto and private landowners. The purpose is to reline existing storm sewers along Rexleigh Drive and on the west side of Rexleigh Drive to Taylor Massey Creek, in the City of Toronto. No in-water work is associated with this project.

CFN: 68802 - Application #: 0318/23/TOR

Report Prepared by: Alan Trumble

Email: alan.trumble@trca.ca

For information contact: Alan Trumble, (437) 880-1951

Email: alan.trumble@trca.ca

Date: June 12, 2023

CITY OF TORONTO

To undertake structure maintenance on Broadview Avenue, west of Tennis Crescent, in the City of Toronto (Toronto and East York Community Council Area), Don River Watershed as located on the property owned by City of Toronto. The purpose is to reconstruct an existing staircase and landing within Riverdale Park East on Broadview Avenue, west of Tennis Crescent, in the City of Toronto. No in-water work is associated with this project.

CFN: 69358 - Application #: 0541/23/TOR

Report Prepared by: Jackie Ho

Email: jackie.ho@trca.ca

For information contact: Jackie Ho, (437) 880-2147

Email: jackie.ho@trca.ca

Date: June 21, 2023

ENBRIDGE GAS INC.

To undertake sewer, watermain or utility installation or maintenance within an existing roadway at 31 Love Crescent, in the City of Toronto (Toronto and East York Community Council Area), Waterfront Watershed, as located on property owned by a private landowner whom Enbridge Gas Inc. is providing service at their request and on property owned by the City of Toronto as per a Franchise Agreement with Enbridge Gas Inc. The purpose is to install an NPS 1 PE IP gas pipeline at 31 Love Crescent, in the City of Toronto. No in-water work is associated with this project.

CFN: 69041 - Application #: 0487/23/TOR

Report Prepared by: Aliyah Khan

Email: aliyah.khan@trca.ca

For information contact: Aliyah Khan, (437) 880-2387

Email: aliyah.khan@trca.ca

Date: June 7, 2023

ENBRIDGE GAS INC.

To undertake sewer, watermain or utility installation or maintenance within an existing roadway along Parliament Street from Lake Shore Boulevard East to Mill Street, in the City of Toronto (Toronto and East York Community Council Area), Don River Watershed, as located on property owned by City of Toronto as per a Franchise Agreement with Enbridge Gas Inc. and Metrolinx with permission to be granted to Enbridge Gas Inc. The purpose is to abandon and remove the existing NPS 20 ST HP gas pipeline along Parliament Street from Lake Shore Boulevard East to Mill Street and install a new NPS 20 ST DFBE HP gas pipeline. Enbridge is also installing an NPS 24 ST Bare Casing gas pipeline in the same location (along Parliament Street from Lake Shore Boulevard East to Mill Street), in the City of Toronto. No in-water work is associated with this project.

CFN: 69507 - Application #: 0800/23/TOR

Report Prepared by: Aliyah Khan

Email: aliyah.khan@trca.ca

For information contact: Aliyah Khan, (437) 880-2387

Email: aliyah.khan@trca.ca

Date: July 27, 2023

ROGERS COMMUNICATIONS CANADA INC.

To undertake sewer, watermain or utility installation or maintenance within an existing roadway on Cluny Drive, Crescent Road, Cluny Avenue, Rosedale Road, Avondale Road, and Pine Hill Road, in the City of Toronto (Toronto and East York Community Council Area), Don River Watershed as located on the property owned by City of Toronto. The purpose is to install new communication conduits on Cluny Drive, Crescent Road, Cluny Avenue, Rosedale Road, Avondale Road, and Pine Hill Road, in the City of Toronto. No in-water work is associated with the proposed works.

CFN: 68673 - Application #: 0128/23/TOR

Report Prepared by: Jackie Ho

Email: jackie.ho@trca.ca

For information contact: Jackie Ho, (437) 880-2147

Email: jackie.ho@trca.ca

Date: June 23, 2023

ROGERS COMMUNICATIONS CANADA INC.

To undertake sewer and watermain or utility installation or maintenance within an existing roadway on Heath Street East, east of Alvin Avenue, in the City of Toronto (Toronto and East York Community Council Area), Don River Watershed as located on property owned by the City of Toronto. The purpose is to install new 75 mm diameter HDPE communications conduits along Heath Street East, east of Alvin Avenue, in the City of Toronto. No in-water work is associated with this project.

CFN: 69035 - Application #: 0536/23/TOR

Report Prepared by: Alan Trumble

Email: alan.trumble@trca.ca

For information contact: Alan Trumble, (437) 880-1951

Email: alan.trumble@trca.ca

Date: June 30, 2023

ROGERS COMMUNICATIONS CANADA INC.

To undertake sewer and watermain or utility installation or maintenance within an existing roadway on Roxborough Drive and Old George Place, in the City of Toronto (Toronto and East York Community Council Area), Don River Watershed as located on property owned by the City of Toronto. The purpose is to install new 75 mm diameter HDPE communications conduits along Roxborough Drive and Old George Place, in the City of Toronto. No in-water work is associated with this project.

CFN: 69036 - Application #: 0538/23/TOR

Report Prepared by: Alan Trumble

Email: alan.trumble@trca.ca

For information contact: Alan Trumble, (437) 880-1951

Email: alan.trumble@trca.ca

Date: July 17, 2023

ROGERS COMMUNICATIONS CANADA INC.

To undertake sewer and watermain or utility installation or maintenance within an existing roadway on Park Road, Meredith Crescent, Avondale Road, and Rosedale Valley Road, in the City of Toronto (Toronto and East York Community Council Area), Don River Watershed as located on property owned by the City of Toronto. The purpose is to install new 75 mm diameter HDPE communications conduits along Park Road, Meredith Crescent, Avondale Road, and Rosedale Valley Road, in the City of Toronto. No in-water work is associated with this project.

CFN: 69044 - Application #: 0561/23/TOR

Report Prepared by: Alan Trumble

Email: alan.trumble@trca.ca

For information contact: Alan Trumble, (437) 880-1951

Email: alan.trumble@trca.ca

Date: June 30, 2023

CITY OF VAUGHAN**ALECTRA UTILITIES CORP.**

To undertake utility pole installation on the west side on Clarence Street, north of Meeting House Road, and on the north and south sides of Islington Avenue, north of Woodbridge Avenue, in the City of Vaughan, Humber River Watershed as located on property owned by the City of Vaughan. The purpose is to undertake replacement of utility poles and anchors on the west side on Clarence Street, north of Meeting House Road, and on the north and south sides of Islington Avenue, north of Woodbridge Avenue, in the City of Vaughan. No in-water works are proposed for this project.

CFN: 68813 - Application #: 0341/23/VAUG

Report Prepared by: George Tsourounis

Email: george.tsourounis@trca.ca

For information contact: George Tsourounis, (437) 880-2472

Email: george.tsourounis@trca.ca

Date: June 2, 2023

ALECTRA UTILITIES CORP.

To undertake sewer, watermain or utility watercourse crossing by trenchless technology on Major Mackenzie Drive West and Petermar Drive, north of Major Mackenzie Drive West, in the City of Vaughan, Humber River Watershed as located on property owned by the City of Vaughan. The purpose is to undertake installation of new high-density polyethylene (HDPE) and polyvinyl chloride (PVC) ducts on the north side of Major Mackenzie Drive West and Petermar Drive, north of Major Mackenzie Drive West, in the City of Vaughan. The proposed duct will cross above a box culvert on the north side of Petermar Drive, located approximately 250 m south-east of Millwood Parkway. No in-water works are proposed for this project.

CFN: 68826 - Application #: 0372/23/VAUG

Report Prepared by: George Tsourounis

Email: george.tsourounis@trca.ca

For information contact: George Tsourounis, (437) 880-2472

Email: george.tsourounis@trca.ca

Date: June 22, 2023

ALECTRA UTILITIES CORP.

To undertake sewer and watermain or utility installation or maintenance within an existing roadway on Yonge Street, west of John Street, in the City of Vaughan, Don River Watershed as located on property owned by the Regional Municipality of York. The purpose is to undertake installation of hydro poles, anchors, and polyvinyl chloride (PVC) ducts on Yonge Street, west of John Street, in the City of Vaughan. The proposed conduit will cross above a piped watercourse, located approximately 20 m north of John Street. The project also includes the removal of an existing hydro pole on the west side of Yonge Street. No in-water works are proposed as part of this project.

CFN: 68839 - Application #: 0449/23/VAUG

Report Prepared by: George Tsourounis

Email: george.tsourounis@trca.ca

For information contact: George Tsourounis, (437) 880-2472

Email: george.tsourounis@trca.ca

Date: June 9, 2023

ALECTRA UTILITIES CORP.

To undertake utility pole installation on Kipling Avenue and Teston Road, west of Pine Valley Drive, in the City of Vaughan, Humber River Watershed as located on property owned by the City of Vaughan. The purpose is to undertake removal and installation of hydro poles on Kipling Avenue and Teston Road, west of Pine Valley Drive, in the City of Vaughan. No in-water works are proposed for this project.

CFN: 69354 - Application #: 0569/23/VAUG

Report Prepared by: George Tsourounis

Email: george.tsourounis@trca.ca

For information contact: George Tsourounis, (437) 880-2472

Email: george.tsourounis@trca.ca

Date: July 26, 2023

ALECTRA UTILITIES CORP.

To undertake utility pole installation on Kipling Avenue, from Kirby Road to Teston Road, in the City of Vaughan, Humber River Watershed as located on property owned by the City of Vaughan. The purpose is to undertake installation and removal of hydro poles on Kipling Avenue, between Kirby Road and Teston Road, in the City of Vaughan. No in-water works are proposed for this project.

CFN: 69356 - Application #: 0570/23/VAUG

Report Prepared by: George Tsourounis

Email: george.tsourounis@trca.ca

For information contact: George Tsourounis, (437) 880-2472

Email: george.tsourounis@trca.ca

Date: August 1, 2023

ALECTRA UTILITIES CORP.

To undertake utility pole installation on Kirby Road, west of Kipling Avenue, in the City of Vaughan, Humber River Watershed as located on property owned by the City of Vaughan. The purpose is to undertake installation and removal of hydro poles on Kirby Road, west of Kipling Avenue, in the City of Vaughan. No in-water works are proposed for this project.

CFN: 69357 - Application #: 0574/23/VAUG

Report Prepared by: George Tsourounis

Email: george.tsourounis@trca.ca

For information contact: George Tsourounis, (437) 880-2472

Email: george.tsourounis@trca.ca

Date: July 27, 2023

BELL CANADA

To undertake sewer, watermain or utility watercourse crossing by trenchless technology on Adrianno Court, Fiori Drive, and Lucky Court, near Ansley Grove Road, in the City of Vaughan, Humber River Watershed as located on property owned by the City of Vaughan. The purpose is to undertake installation of new high-density polyethylene (HDPE) Bell conduit on Adrianno Court, Fiori Drive, and Lucky Court, near Ansley Grove Road, in the City of Vaughan. The proposed conduit will cross below a culvert on Fiori Drive, located approximately 80 m north of Adrianno Court. No in-water works are proposed for this project.

CFN: 67573 - Application #: 0895/22/VAUG

Report Prepared by: George Tsourounis

Email: george.tsourounis@trca.ca

For information contact: George Tsourounis, (437) 880-2472

Email: george.tsourounis@trca.ca

Date: June 7, 2023

REGIONAL MUNICIPALITY OF YORK

To undertake road/pathway resurfacing or reconstruction on King Vaughan Road, between Jane Street and Stallions Court, in the City of Vaughan, Humber River Watershed as located on property owned by the Regional Municipality of York. The purpose is to undertake road resurfacing on King Vaughan Road between approximately 150 m east of Jane Street and 150 m west of Stallions Court, in the City of Vaughan. No in-water works are proposed for this project.

CFN: 69395 - Application #: 0644/23/VAUG

Report Prepared by: George Tsourounis

Email: george.tsourounis@trca.ca

For information contact: George Tsourounis, (437) 880-2472

Email: george.tsourounis@trca.ca

Date: June 8, 2023

YORK TELECOM NETWORK INC.

To undertake sewer, watermain or utility watercourse crossing by trenchless technology on Islington Avenue, north of Lester B. Pearson Street, in the City of Vaughan, Humber River Watershed as located on property owned by the City of Vaughan. The purpose is to undertake installation of new 2 x Dura-Line Futurepath 7-way multi duct on Islington Avenue, north of Lester B. Pearson Street, in the City of Vaughan. The proposed conduit will cross below a culvert on Islington Avenue, located approximately 12 m north of Lester B. Pearson Street. No in-water works are proposed for this project.

CFN: 65733 - Application #: 1127/21/VAUG

Report Prepared by: George Tsourounis

Email: george.tsourounis@trca.ca

For information contact: George Tsourounis, (437) 880-2472

Email: george.tsourounis@trca.ca

Date: May 31, 2023

TOWN OF AJAX**ENBRIDGE GAS INC.**

To undertake sewer, watermain or utility watercourse crossing by trenchless technology at the future subdivision located at 1192 Church Street North, in the Town of Ajax, Duffins Creek Watershed, as located on property owned by a private developer whom Enbridge Gas Inc. is providing service at their request and on property owned by the Town of Ajax as per a Franchise Agreement with Enbridge Gas Inc. The purpose is to install NPS 2 PE IP gas pipelines within the future 1192 Church Street North subdivision, in the Town of Ajax. No in-water work is associated with this project.

CFN: 69422 - Application #: 0697/23/AJAX

Report Prepared by: Aliyah Khan

Email: aliyah.khan@trca.ca

For information contact: Aliyah Khan, (437) 880-2387

Email: aliyah.khan@trca.ca

Date: July 20, 2023

ROGERS COMMUNICATIONS CANADA INC.

To undertake sewer, watermain or utility watercourse crossing by trenchless technology on Salem Road North, north of Blowers Crescent, in the Town of Ajax, Carruthers Creek Watershed, as located on property owned by Regional Municipality of Durham. The purpose is to install a new communication conduit along Salem Road North, in the Town of Ajax. No in-water work is associated with this project.

CFN: 68027 - Application #: 1285/22/AJAX

Report Prepared by: Aliyah Khan

Email: aliyah.khan@trca.ca

For information contact: Aliyah Khan, (437) 880-2387

Email: aliyah.khan@trca.ca

Date: May 24, 2023

ROGERS COMMUNICATIONS CANADA INC.

To undertake sewer, watermain or utility watercourse crossing by trenchless technology along Squire Drive, in the Town of Ajax, Carruthers Creek Watershed, as located on property owned by the Town of Ajax. The purpose is to install new 75 mm diameter communication conduit along Squire Drive, in the Town of Ajax. No in-water work is associated with this project.

CFN: 69011 - Application #: 0502/23/AJAX

Report Prepared by: Aliyah Khan

Email: aliyah.khan@trca.ca

For information contact: Aliyah Khan, (437) 880-2387

Email: aliyah.khan@trca.ca

Date: July 28, 2023

TOWN OF CALEDON

TOWN OF CALEDON

To undertake road/pathway resurfacing or reconstruction and undertake structure maintenance on Duffy's Lane Pedestrian Bridge, located approximately 200 m north of Patterson Side Road above Duffy's Lane, in the Town of Caledon, Humber River Watershed as located on property owned by Town of Caledon. The purpose is to undertake rehabilitation of the Duffy's Lane Pedestrian Bridge located approximately 200 m north of Patterson Side Road, crossing above Duffy's Lane, in the Town of Caledon.

CFN: 66838 - Application #: 0607/23/CAL

Report Prepared by: Kristen Sullivan

Email: kristen.sullivan@trca.ca

For information contact: Kristen Sullivan, (437) 880-2425

Email: kristen.sullivan@trca.ca

Date: July 24, 2023

TOWN OF CALEDON

To undertake structure maintenance at Dick's Dam Park, located at 250 Glasgow Road, in the Town of Caledon, Humber River Watershed as located on property owned by Toronto and Region Conservation Authority (TRCA) under management agreement with the Town of Caledon. The purpose is to replace the existing playground equipment at Dick's Dam Park located at 250 Glasgow Road, in the Town of Caledon.

CFN: 69021 - Application #: 0447/23/CAL

Report Prepared by: Kristen Sullivan

Email: kristen.sullivan@trca.ca

For information contact: Kristen Sullivan, (437) 880-2425

Email: kristen.sullivan@trca.ca

Date: July 5, 2023

TOWN OF WHITCHURCH-STOUFFVILLE

CIK TELECOM

To undertake sewer, watermain or utility watercourse crossing by trenchless technology on Bethesda Side Road, between McCowan Road and Highway 48, in the Town of Whitchurch-Stouffville, Rouge River Watershed as located on property owned by the Town of Whitchurch-Stouffville. The purpose is to undertake the installation of 75 mm high-density polyethylene (HDPE) conduits on the north side of Bethesda Side Road, between McCowan Road and Highway 48, in the Town of Whitchurch-Stouffville. The proposed conduit will cross under two culverts on Bethesda Side Road, approximately 64 m east of McCowan Road and 40 m west of Highway 48. No in-water works are associated with this project.

CFN: 68772 - Application #: 0231/23/WS

Report Prepared by: George Tsourounis

Email: george.tsourounis@trca.ca

For information contact: George Tsourounis, (437) 880-2472

Email: george.tsourounis@trca.ca

Date: May 29, 2023

CIK TELECOM

To undertake sewer, watermain or utility watercourse crossing by trenchless technology on Bethesda Side Road, east of Highway 48, in the Town of Whitchurch-Stouffville, Rouge River Watershed as located on property owned by the Town of Whitchurch-Stouffville. The purpose is to undertake installation of new 75 mm high density polyethylene (HDPE) conduits on the south side of Bethesda Side Road, east of Highway 48, in the Town of Whitchurch-Stouffville. The proposed conduits will cross under two culverts on the south side of Bethesda Side Road, located approximately 640 m and 1,040 m east of Highway 48, respectively. No in-water works are proposed for this project.

CFN: 68993 - Application #: 0437/23/WS

Report Prepared by: George Tsourounis

Email: george.tsourounis@trca.ca

For information contact: George Tsourounis, (437) 880-2472

Email: george.tsourounis@trca.ca

Date: June 16, 2023

CIK TELECOM

To undertake sewer and watermain or utility watercourse crossing by trenchless technology on Stouffville Road between Kennedy Road and McCowan Road, in the Town of Whitchurch-Stouffville, Rouge River Watershed as located on property owned by the Regional Municipality of York. The purpose is to undertake installation of new 75 mm high-density polyethylene (HDPE) conduits on the north side of Stouffville Road, between Kennedy Road and McCowan Road, in the Town of Whitchurch-Stouffville. The proposed conduits will cross under a bridge and a culvert on the north side of Stouffville Road, located approximately 230 m east of Kennedy Road and 600 m west of McCowan Road, respectively. No in-water works are proposed for this project.

CFN: 69031 - Application #: 0560/23/WS

Report Prepared by: George Tsourounis

Email: george.tsourounis@trca.ca

For information contact: George Tsourounis, (437) 880-2472

Email: george.tsourounis@trca.ca

Date: July 27, 2023

TOWNSHIP OF KING**BELL CANADA**

To undertake sewer and watermain or utility installation or maintenance within an existing roadway on Keele Street, south of Sculptors Gate, in the Township of King, Humber River Watershed as located on property owned by the Regional Municipality of York. The purpose is to undertake installation of high density polyethylene (HDPE) conduit and Bell devices on Keele Street, south of Sculptors Gate, in the Township of King. No in-water works are proposed as part of this project.

CFN: 67583 - Application #: 0910/22/KING

Report Prepared by: George Tsourounis

Email: george.tsourounis@trca.ca

For information contact: George Tsourounis, (437) 880-2472

Email: george.tsourounis@trca.ca

Date: June 7, 2023

ENBRIDGE GAS INC.

To undertake sewer, watermain or utility watercourse crossing by trenchless technology along future Charles Baker Drive, located south of Side Road 15 between Keele Street and Dufferin Street, in the Township of King, Humber River Watershed as located on property owned by a private developer whom Enbridge Gas Inc. is providing service at their request and on property owned by the Township of King as per a Franchise Agreement with Enbridge Gas Inc. The purpose is to install an NPS 6 PE IP gas pipeline along future Charles Baker Drive, in the Township of King. No in-water work is associated with this project.

CFN: 68827 - Application #: 0381/23/KING

Report Prepared by: Aliyah Khan

Email: aliyah.khan@trca.ca

For information contact: Aliyah Khan, (437) 880-2387

Email: aliyah.khan@trca.ca

Date: July 18, 2023

ENBRIDGE GAS INC.

To undertake sewer, watermain or utility installation or maintenance along future Charles Baker Drive, located south of Sideroad 15 between Keele Street and Dufferin Street, in the Township of King, Humber River Watershed, as located on property owned by a private developer whom Enbridge Gas Inc. is providing service at their request and on property owned by the Township of King as per a Franchise Agreement with Enbridge Gas Inc. The purpose is to install new NPS 2 PE IP, NPS 4 PE IP and NPS 6 PE IP gas pipelines along future Charles Baker Drive, located in the proposed King City East Lands Spine subdivision (under separate review) located south of Sideroad 15 between Keele Street and Dufferin Street, in the Township of King. No in-water work is associated with this project.

CFN: 68840 - Application #: 0489/23/KING

Report Prepared by: Aliyah Khan

Email: aliyah.khan@trca.ca

For information contact: Aliyah Khan, (437) 880-2387

Email: aliyah.khan@trca.ca

Date: June 1, 2023

ENBRIDGE GAS INC.

To undertake sewer, watermain or utility installation or maintenance along proposed roadways located in the future King Green Development subdivision, in the Township of King, Humber River Watershed, as located on the property owned by a private developer whom Enbridge Gas Inc. is providing service at their request and on property owned by the Township of King as per a Franchise Agreement with Enbridge Gas Inc. The purpose is to install NPS 2 PE IP gas pipelines along future roadways within the proposed King Green Development subdivision (under separate review), located south of Sideroad 15 between Keele Street and Dufferin Street, in the Township of King. No in-water work is associated with this project.

CFN: 68841 - Application #: 0491/23/KING

Report Prepared by: Aliyah Khan

Email: aliyah.khan@trca.ca

For information contact: Aliyah Khan, (437) 880-2387

Email: aliyah.khan@trca.ca

Date: June 1, 2023

ENBRIDGE GAS INC.

To undertake sewer, watermain or utility installation or maintenance along proposed roadways located south of Sideroad 15 between Keele Street and Dufferin Street, in the Township of King, Humber River Watershed as located on the property owned by a private developer whom Enbridge Gas Inc. is providing service at their request and on property owned by the Township of King as per a Franchise Agreement with Enbridge Gas Inc. The purpose is to install several NPS 2 PE IP gas pipelines along future roadways within the proposed Bracor Developments Inc. subdivision (under separate review), located south of Sideroad 15 between Keele Street and Dufferin Street, in the Township of King. No in-water work is associated with this project.

CFN: 68845 - Application #: 0492/23/KING

Report Prepared by: Aliyah Khan

Email: aliyah.khan@trca.ca

For information contact: Aliyah Khan, (437) 880-2387

Email: aliyah.khan@trca.ca

Date: June 1, 2023

ENBRIDGE GAS INC.

To undertake sewer, watermain or utility installation or maintenance along proposed roadways located south of Sideroad 15 between Keele Street and Dufferin Street, in the Township of King, Humber River Watershed, as located on property owned by a private developer whom Enbridge Gas Inc. is providing service at their request and on property owned by the Township of King as per a Franchise Agreement with Enbridge Gas Inc. The purpose is to install several NPS 2 PE IP gas pipelines along future roadways within the proposed King East Development subdivision (under separate review), located south of Sideroad 15 between Keele Street and Dufferin Street, in the Township of King. No in-water work is associated with this project.

CFN: 68992 - Application #: 0405/23/KING

Report Prepared by: Aliyah Khan

Email: aliyah.khan@trca.ca

For information contact: Aliyah Khan, (437) 880-2387

Email: aliyah.khan@trca.ca

Date: June 1, 2023

ENBRIDGE GAS INC.

To undertake sewer, watermain or utility installation or maintenance along proposed roadways located in the future King City East Development (Bracor Phase 2 subdivision), in the Township of King, Humber River Watershed, as located on property owned by a private developer whom Enbridge Gas Inc. is providing service at their request and on property owned by the Township of King as per a Franchise Agreement with Enbridge Gas Inc. The purpose is to install several new NPS 2 PE IP, NPS 4 PE IP and NPS 6 PE IP gas pipelines along future roadways within the proposed King City East Development (Bracor Phase 2 subdivision, under separate review), located south of Sideroad 15 between Keele Street and Dufferin Street, in the Township of King. No in-water work is associated with this project.

CFN: 69404 - Application #: 0670/23/KING

Report Prepared by: Aliyah Khan

Email: aliyah.khan@trca.ca

For information contact: Aliyah Khan, (437) 880-2387

Email: aliyah.khan@trca.ca

Date: July 4, 2023

ENBRIDGE GAS INC.

To undertake sewer, watermain or utility installation or maintenance along proposed roadways located in the future King City East development (Scouli Developments Inc. subdivision), in the Township of King, Humber River Watershed, as located on property owned by a private developer whom Enbridge Gas Inc. is providing service at their request and on property owned by the Township of King as per a Franchise Agreement with Enbridge Gas Inc. The purpose is to install several NPS 2 PE IP gas pipelines along future roadways within the proposed King City East development (Scouli Developments Inc. subdivision, under separate review), located south of Sideroad 15 between Keele Street and Dufferin Street, in the Township of King. No in-water work is associated with this project.

CFN: 69409 - Application #: 0672/23/KING

Report Prepared by: Aliyah Khan

Email: aliyah.khan@trca.ca

For information contact: Aliyah Khan, (437) 880-2387

Email: aliyah.khan@trca.ca

Date: June 29, 2023

ENBRIDGE GAS INC.

To undertake sewer, watermain or utility installation or maintenance along proposed roadways located in the King City East Development (King Rocks subdivision), in the Township of King, Humber River Watershed, as located on property owned by a private developer whom Enbridge Gas Inc. is providing service at their request and on property owned by the Township of King as per a Franchise Agreement with Enbridge Gas Inc. The purpose is to install new NPS 2 PE IP gas pipelines along future roadways within the future King City East Development (King Rocks subdivision, under separate review), located south of Sideroad 15 between Keele Street and Dufferin Street, in the Township of King. No in-water work is associated with this project.

CFN: 69411 - Application #: 0675/23/KING

Report Prepared by: Aliyah Khan

Email: aliyah.khan@trca.ca

For information contact: Aliyah Khan, (437) 880-2387

Email: aliyah.khan@trca.ca

Date: June 29, 2023

MINOR WORKS LETTER OF APPROVAL FOR RECEIPT – STAFF APPROVED AND ISSUED

Permission for Minor Works Letter of Approval are issued for works located within a regulated area, adjacent to a natural feature or natural hazard, that do not affect the control of flooding, erosion, dynamic beaches, pollution or the conservation of land. Permissions include ancillary structures such as decks, garages, sheds, pools and minor fill placement/landscaping.

CITY OF BRAMPTON

69 GARDENBROOKE TRAIL

To change the use, size, or number of dwelling units of a structure, or undertake work that does not change the footprint of the existing structure on Lot 4, Plan 43M-1806, (89 Gardenbrooke Trail), in the City of Brampton, Humber River Watershed.

CFN: 69241 - Application #: 0741/23/BRAM

Report Prepared by: Marina Janakovic

Email: marina.janakovic@trca.ca

For information contact: Jason Wagler, (437) 880-1941

Email: jason.wagler@trca.ca

Date: June 26, 2023

9 LOAFERS LAKE LANE

To change the use, size, or number of dwelling units of a structure, or undertake work that does not change the footprint of the existing structure on Lot 1, Plan M2080, (9 Loafers Lake Lane), in the City of Brampton, Etobicoke Creek Watershed.

CFN: 69238 - Application #: 0661/23/BRAM

Report Prepared by: Marina Janakovic

Email: marina.janakovic@trca.ca

For information contact: Jason Wagler, (437) 880-1941

Email: jason.wagler@trca.ca

Date: June 19, 2023

16 BEDFORD CRESCENT

To undertake a municipal or utility project on Lot 3, Concession 4, (16 Bedford Crescent), in the City of Brampton, Etobicoke Creek Watershed.

CFN: 69244 - Application #: 0720/23/BRAM

Report Prepared by: Marina Janakovic

Email: marina.janakovic@trca.ca

For information contact: Jason Wagler, (437) 880-1941

Email: jason.wagler@trca.ca

Date: July 12, 2023

18 DOLPHIN SONG CRESCENT

To change the use, size, or number of dwelling units of a structure, or undertake work that does not change the footprint of the existing structure on Part 6 Lot 100, Plan M1250, (18 Dolphin Song Crescent), in the City of Brampton, Mimico Creek Watershed.

CFN: 69168 - Application #: 0553/23/BRAM

Report Prepared by: Marina Janakovic

Email: marina.janakovic@trca.ca

For information contact: Jason Wagler, (437) 880-1941

Email: jason.wagler@trca.ca

Date: July 19, 2023

7 APPLE VALLEY WAY

To change the use, size, or number of dwelling units of a structure, or undertake work that does not change the footprint of the existing structure on Lot 33R, Plan 43M-1842, (7 Apple Valley Way), in the City of Brampton, Humber River Watershed.

CFN: 69260 - Application #: 0859/23/BRAM

Report Prepared by: Marina Janakovic

Email: marina.janakovic@trca.ca

For information contact: Jason Wagler, (437) 880-1941

Email: jason.wagler@trca.ca

Date: July 26, 2023

7 EAGLE TRACE DRIVE

To change the use, size, or number of dwelling units of a structure, or undertake work that does not change the footprint of the existing structure on Part Lot 1, Plan 791, (7 Eagle Trace Drive), in the City of Brampton, Humber River Watershed.

CFN: 69233 - Application #: 0658/23/BRAM

Report Prepared by: Marina Janakovic

Email: marina.janakovic@trca.ca

For information contact: Jason Wagler, (437) 880-1941

Email: jason.wagler@trca.ca

Date: June 19, 2023

21 APPLE VALLEY WAY

To change the use, size, or number of dwelling units of a structure, or undertake work that does not change the footprint of the existing structure on Lot 39, Block 131, Plan, (21 Apple Valley Way), in the City of Brampton, Humber River Watershed.

CFN: 69248 - Application #: 0743/23/BRAM

Report Prepared by: Marina Janakovic

Email: marina.janakovic@trca.ca

For information contact: Jason Wagler, (437) 880-1941

Email: jason.wagler@trca.ca

Date: June 26, 2023

25 MOORCROFT PLACE

To construct a non-habitable accessory structure up to 50 sq. m (538 sq. ft) on Lot 62, Plan 43M-2092, (25 Moorcroft Place), in the City of Brampton, Humber River Watershed.

CFN: 69235 - Application #: 0659/23/BRAM

Report Prepared by: Marina Janakovic

Email: marina.janakovic@trca.ca

For information contact: Jason Wagler, (437) 880-1941

Email: jason.wagler@trca.ca

Date: June 20, 2023

271 CHECKERBERRY CRESCENT

To undertake minor landscaping involving the placement, removal or regrading of material of less than 30 cubic metres (equivalent to 3 truckloads) on Lot 32, Plan M1866, (271 Checkerberry Crescent), in the City of Brampton, Etobicoke Creek Watershed.

CFN: 61432 - Application #: 0424/19/BRAM

Report Prepared by: Marina Janakovic

Email: marina.janakovic@trca.ca

For information contact: Jason Wagler, (437) 880-1941

Email: jason.wagler@trca.ca

Date: July 20, 2023

59 MOORCROFT PLACE

To change the use, size, or number of dwelling units of a structure, or undertake work that does not change the footprint of the existing structure on Lot 79, Plan 43M-2092, (59 Moorcroft Place), in the City of Brampton, Humber River Watershed.

CFN: 69239 - Application #: 0683/23/BRAM

Report Prepared by: Marina Janakovic

Email: marina.janakovic@trca.ca

For information contact: Jason Wagler, (437) 880-1941

Email: jason.wagler@trca.ca

Date: June 26, 2023

91 GARDENBROOKE TRAIL

To construct a non-habitable accessory structure up to 50 sq. m (538 sq. ft) on Lot 9, Concession 10, (91 Gardenbrooke Trail), in the City of Brampton, Humber River Watershed as located on the property owned by Raksha and Alvin Chokshi.

CFN: 69173 - Application #: 0602/23/BRAM

Report Prepared by: Marina Janakovic

Email: marina.janakovic@trca.ca

For information contact: Jason Wagler, (437) 880-1941

Email: jason.wagler@trca.ca

Date: June 8, 2023

40 FURROWS END

To change the use, size, or number of dwelling units of a structure, or undertake work that does not change the footprint of the existing structure on Lot 61, Plan 43M-1095, (40 Furrows End), in the City of Brampton, Etobicoke Creek Watershed.

CFN: 69232 - Application #: 0657/23/BRAM

Report Prepared by: Marina Janakovic

Email: marina.janakovic@trca.ca

For information contact: Jason Wagler, (437) 880-1941

Email: jason.wagler@trca.ca

Date: June 19, 2023

CITY OF MARKHAM

KEALSON LIMITED

To undertake minor landscaping involving the placement, removal or regrading of material of less than 30 cubic metres (equivalent to 3 truckloads) and undertake a municipal or utility project on Lot 10, Concession 3, (4189 Highway 7 East), in the City of Markham, Rouge River Watershed as located on the property owned by Kealson Limited.

CFN: 69348 - Application #: 0776/23/MARK

Report Prepared by: Michelle Howorth

Email: michelle.howorth@trca.ca

For information contact: Michelle Howorth, (437) 880-2287

Email: michelle.howorth@trca.ca

Date: July 26, 2023

64 MORRISON CRESCENT

To undertake minor landscaping involving the placement, removal or regrading of material of less than 30 cubic metres (equivalent to 3 truckloads) and change the use, size, or number of dwelling units of a structure, or undertake work that does not change the footprint of the existing structure on Lot 14, Concession 4, (64 Morrison Crescent), in the City of Markham, Rouge River Watershed.

CFN: 69198 - Application #: 0588/23/MARK

Report Prepared by: Joshua Lacia

Email: joshua.lacia@trca.ca

For information contact: Michelle Howorth, (437) 880-2287

Email: michelle.howorth@trca.ca

Date: May 31, 2023

CITY OF MISSISSAUGA

RIOCAN HOLDINGS INC.

To construct a non-habitable accessory structure up to 50 sq. m (538 sq. ft) on Lot 6, Concession 1, (3100 Dixie Road), in the City of Mississauga, Etobicoke Creek Watershed as located on the property owned by Riocan Holdings Inc.

CFN: 69231 - Application #: 0656/23/MISS

Report Prepared by: Marina Janakovic

Email: marina.janakovic@trca.ca

For information contact: Jason Wagler, (437) 880-1941

Email: jason.wagler@trca.ca

Date: June 28, 2023

CITY OF PICKERING

3905 SIDELINE 14

To install a swimming pool and undertake minor landscaping involving the placement, removal or regrading of material of less than 30 cubic metres (equivalent to 3 truckloads) on Lot 14, Concession 6, (3905 Sideline 14), in the City of Pickering, Duffins Creek Watershed.

CFN: 69461 - Application #: 0730/23/PICK

Report Prepared by: Terina Tam

Email: terina.tam@trca.ca

For information contact: Stephanie Dore, (437) 880-2469

Email: stephanie.dore@trca.ca

Date: June 26, 2023

1131 RIDGEWOOD COURT

To change the use, size, or number of dwelling units of a structure, or undertake work that does not change the footprint of the existing structure on Lot 52, Plan 40M 1607, (1131 Ridgewood Court), in the City of Pickering, Frenchman's Bay Watershed.

CFN: 69467 - Application #: 0810/23/PICK

Report Prepared by: Megan Cranfield

Email: megan.cranfield@trca.ca

For information contact: Stephanie Dore, (437) 880-2469

Email: stephanie.dore@trca.ca

Date: July 19, 2023

1404 CROSSING COURT

To undertake minor landscaping involving the placement, removal or regrading of material of less than 30 cubic metres (equivalent to 3 truckloads) and construct a non-habitable accessory structure up to 50 sq. m (538 sq. ft) on Lot 31, Plan 40M-1753, (1404 Crossing Court), in the City of Pickering, Duffins Creek Watershed.

CFN: 69331 - Application #: 0624/23/PICK

Report Prepared by: Megan Cranfield

Email: megan.cranfield@trca.ca

For information contact: Stephanie Dore, (437) 880-2469

Email: stephanie.dore@trca.ca

Date: June 6, 2023

CITY OF RICHMOND HILL**16 PALOMINO DRIVE**

To construct a non-habitable accessory structure up to 50 sq. m (538 sq. ft) on Lot 24, Plan 65M - 3456, (16 Palomino Drive), in the City of Richmond Hill, Don River Watershed.

CFN: 69295 - Application #: 0780/23/RH

Report Prepared by: Graham Burgess

Email: graham.burgess@trca.ca

For information contact: Anthony Sun, (437) 880-2283

Email: anthony.sun@trca.ca

Date: July 13, 2023

91 WALTER SINCLAIR COURT

To construct a non-habitable accessory structure up to 50 sq. m (538 sq. ft) on Lot 207, Block 24, Plan 65M-4316, (91 Walter Sinclair Court), in the City of Richmond Hill, Don River Watershed.

CFN: 69285 - Application #: 0728/23/RH

Report Prepared by: Graham Burgess

Email: graham.burgess@trca.ca

For information contact: Graham Burgess, (437) 880-2130

Email: graham.burgess@trca.ca

Date: June 23, 2023

10 KELLOGG CRESCENT

To construct a non-habitable accessory structure up to 50 sq. m (538 sq. ft) on Lot 68, Plan 65M-4220, (10 Kellogg Crescent), in the City of Richmond Hill, Humber River Watershed.

CFN: 69291 - Application #: 0751/23/RH

Report Prepared by: Graham Burgess

Email: graham.burgess@trca.ca

For information contact: Anthony Sun, (437) 880-2283

Email: anthony.sun@trca.ca

Date: July 11, 2023

146 WILLIAM F. BELL PARKWAY

To construct a non-habitable accessory structure up to 50 sq. m (538 sq. ft) on Lot 14, Block 238, Plan 65M-4625, (146 William F. Bell Parkway), in the City of Richmond Hill, Rouge River Watershed.

CFN: 69279 - Application #: 0711/23/RH

Report Prepared by: Graham Burgess

Email: graham.burgess@trca.ca

For information contact: Graham Burgess, (437) 880-2130

Email: graham.burgess@trca.ca

Date: June 23, 2023

CITY OF TORONTO (ETOBICOKE YORK COMMUNITY COUNCIL AREA)**17 GRANDVILLE AVENUE**

To construct a ground floor addition up to 50 sq. m (538 sq. ft) and change the use, size, or number of dwelling units of a structure, or undertake work that does not change the footprint of the existing structure on Lot 98, Plan 1632, (17 Grandville Avenue), in the City of Toronto (Etobicoke York Community Council Area), Humber River Watershed.

CFN: 69605 - Application #: 0841/23/TOR

Report Prepared by: Andrea Lam

Email: andrea.lam@trca.ca

For information contact: Nicole Moxley, (437) 880-2418

Email: nicole.moxley@trca.ca

Date: July 26, 2023

CITY OF TORONTO (NORTH YORK COMMUNITY COUNCIL AREA)

54 GLENVIEW AVENUE

To undertake minor landscaping involving the placement, removal or regrading of material of less than 30 cubic metres (equivalent to 3 truckloads) and construct a non-habitable accessory structure up to 50 sq. m (538 sq. ft) on Part Lot 289, Plan M-87, (54 Glenview Avenue), in the City of Toronto (North York Community Council Area), Don River Watershed.

CFN: 68731 - Application #: 0105/23/TOR

Report Prepared by: Daniel Pina

Email: daniel.pina@trca.ca

For information contact: Mark Rapus, (437) 880-2417

Email: mark.rapus@trca.ca

Date: June 15, 2023

CITY OF TORONTO (SCARBOROUGH COMMUNITY COUNCIL AREA)

30 SHEPTON WAY

To undertake minor landscaping involving the placement, removal or regrading of material of less than 30 cubic metres (equivalent to 3 truckloads) on Lot 1, 2, 3, Plan 66M-2165, (30 Shepton Way), in the City of Toronto (Scarborough Community Council Area), Highland Creek Watershed.

CFN: 68965 - Application #: 0443/23/TOR

Report Prepared by: Matthew Willoughby

Email: matthew.willoughby@trca.ca

For information contact: Mark Rapus, (437) 880-2417

Email: mark.rapus@trca.ca

Date: June 7, 2023

CITY OF VAUGHAN

79 SALAMANDER COURT

To construct a non-habitable accessory structure up to 50 sq. m (538 sq. ft) on Lot 244, Plan 65M-3878, 79 Salamander Court, in the City of Vaughan, Don River Watershed.

CFN: 69281 - Application #: 0725/23/VAUG

Report Prepared by: Kristen Regier

Email: kristen.regier@trca.ca

For information contact: Stephen Bohan, (437) 880-1944

Email: stephen.bohan@trca.ca

Date: June 28, 2023

CITY OF VAUGHAN

To change a building or structure so that it alters its use or potential use, increases its size or increases the number of dwelling units on Lot 7, Concession 7, 150 Woodbridge Avenue, in the City of Vaughan, Humber River Watershed as located on the property owned by City of Vaughan.

CFN: 69294 - Application #: 0835/23/VAUG

Report Prepared by: Kristen Regier

Email: kristen.regier@trca.ca

For information contact: Stephen Bohan, (437) 880-1944

Email: stephen.bohan@trca.ca

Date: July 31, 2023

9 BUCKS PLACE

To undertake minor landscaping involving the placement, removal or regrading of material of less than 30 cubic metres (equivalent to 3 truckloads) on Lot 12, Concession 6, 9 Bucks Place, in the City of Vaughan, Humber River Watershed.

CFN: 69286 - Application #: 0765/23/VAUG

Report Prepared by: Kristen Regier

Email: kristen.regier@trca.ca

For information contact: Stephen Bohan, (437) 880-1944

Email: stephen.bohan@trca.ca

Date: July 11, 2023

180 PURPLE CREEK ROAD

To install a swimming pool and undertake minor landscaping involving the placement, removal or regrading of material of less than 30 cubic metres (equivalent to 3 truckloads) on Lot 24, Concession 6, 180 Purple Creek Road, in the City of Vaughan, Humber River Watershed.

CFN: 69560 - Application #: 0790/23/VAUG

Report Prepared by: Kristen Regier

Email: kristen.regier@trca.ca

For information contact: Stephen Bohan, (437) 880-1944

Email: stephen.bohan@trca.ca

Date: July 20, 2023

44 VAUGHAN MILLS ROAD

To undertake minor landscaping involving the placement, removal or regrading of material of less than 30 cubic metres (equivalent to 3 truckloads) and construct a non-habitable accessory structure up to 50 sq. m (538 sq. ft) on Lot 5, Plan 65M-2871, 44 Vaughan Mills Road, in the City of Vaughan, Humber River Watershed.

CFN: 69144 - Application #: 0477/23/VAUG

Report Prepared by: Kristen Regier

Email: kristen.regier@trca.ca

For information contact: Stephen Bohan, (437) 880-1944

Email: stephen.bohan@trca.ca

Date: May 17, 2023

475 GREENOCK DRIVE

To install a swimming pool, construct a non-habitable accessory structure up to 50 sq. m (538 sq. ft) on 475 Greenock Drive, in the City of Vaughan, Don River Watershed.

CFN: 68895 - Application #: 0325/23/VAUG

Report Prepared by: Kristen Regier

Email: kristen.regier@trca.ca

For information contact: Stephen Bohan, (437) 880-1944

Email: stephen.bohan@trca.ca

Date: May 17, 2023

36 HAYHOE AVENUE

To construct a non-habitable accessory structure up to 50 sq. m (538 sq. ft) on Lot 10, Concession 7 Lot 2, Plan 6022, 36 Hayhoe Avenue, in the City of Vaughan, Humber River Watershed.

CFN: 69287 - Application #: 0734/23/VAUG

Report Prepared by: Kristen Regier

Email: kristen.regier@trca.ca

For information contact: Stephen Bohan, (437) 880-1944

Email: stephen.bohan@trca.ca

Date: July 5, 2023

99 HURST AVENUE

To construct a non-habitable accessory structure up to 50 sq. m (538 sq. ft) on 99 Hurst Avenue, in the City of Vaughan, Don River Watershed.

CFN: 69271 - Application #: 0698/23/VAUG

Report Prepared by: Kristen Regier

Email: kristen.regier@trca.ca

For information contact: Stephen Bohan, (437) 880-1944

Email: stephen.bohan@trca.ca

Date: June 20, 2023

73 ALISTAIR CRESCENT

To construct a non-habitable accessory structure up to 50 sq. m (538 sq. ft) on Lot 74, Plan 65M-4639, 73 Alistair Crescent, in the City of Vaughan, Humber River Watershed.

CFN: 69161 - Application #: 0726/23/VAUG

Report Prepared by: Kristen Regier

Email: kristen.regier@trca.ca

For information contact: Stephen Bohan, (437) 880-1944

Email: stephen.bohan@trca.ca

Date: June 22, 2023

36 HONEY LOCUST COURT

To install a swimming pool and construct a non-habitable accessory structure up to 50 sq. m (538 sq. ft) on Lot 28, Concession 2 Block 9, Plan 65M-2397, 36 Honey Locust Court, in the City of Vaughan, Don River Watershed.

CFN: 69300 - Application #: 0791/23/VAUG

Report Prepared by: Kristen Regier

Email: kristen.regier@trca.ca

For information contact: Stephen Bohan, (437) 880-1944

Email: stephen.bohan@trca.ca

Date: July 17, 2023

TOWN OF AJAX

515 RUTHEL ROAD

To change the use, size, or number of dwelling units of a structure, or undertake work that does not change the footprint of the existing structure on Lot 33, Plan 372, (515 Ruthel Road), in the Town of Ajax, Carruthers Creek Watershed.

CFN: 69334 - Application #: 0652/23/AJAX

Report Prepared by: Megan Cranfield

Email: megan.cranfield@trca.ca

For information contact: Stephanie Dore, (437) 880-2469

Email: stephanie.dore@trca.ca

Date: June 13, 2023

143 HURST DRIVE

To change the use, size, or number of dwelling units of a structure, or undertake work that does not change the footprint of the existing structure on Lot 103, Plan 40M-2591, (143 Hurst Drive), in the Town of Ajax, Duffins Creek Watershed.

CFN: 68974 - Application #: 0450/23/AJAX

Report Prepared by: Terina Tam

Email: terina.tam@trca.ca

For information contact: Mark Howard, (437) 880-1942

Email: mark.howard@trca.ca

Date: May 30, 2023

TOWN OF CALEDON

BEACH ROAD VILLAS INC.

To undertake minor landscaping involving the placement, removal or regrading of material of less than 30 cubic metres (equivalent to 3 truckloads) on Lot 4, Concession 6, (89 Walker Road West), in the Town of Caledon, Humber River Watershed as located on the property owned by Beach Road Villas Inc.

CFN: 69234 - Application #: 0706/23/CAL

Report Prepared by: Andrea Terella

Email: andrea.terella@trca.ca

For information contact: Nick Cascone, (437) 880-1943

Email: nick.cascone@trca.ca

Date: June 28, 2023

28 CIRRUS CRESCENT

To undertake minor landscaping involving the placement, removal or regrading of material of less than 30 cubic metres (equivalent to 3 truckloads) and construct a non-habitable accessory structure up to 50 sq. m (538 sq. ft) on Lot 28, Plan 43M-2016, (28 Cirrus Crescent), in the Town of Caledon, Etobicoke Creek Watershed.

CFN: 69170 - Application #: 0552/23/CAL

Report Prepared by: Nida Mirza

Email: nida.mirza@trca.ca

For information contact: Nick Cascone, (437) 880-1943

Email: nick.cascone@trca.ca

Date: May 30, 2023

12 SUNKIST VALLEY ROAD

To construct a non-habitable accessory structure up to 50 sq. m (538 sq. ft) and construct a ground floor addition up to 50 sq. m (538 sq. ft) on Lot 55, Plan 43M-1134, (12 Sunkist Valley Road), in the Town of Caledon, Humber River Watershed.

CFN: 69242 - Application #: 0712/23/CAL

Report Prepared by: Rameez Sadafal

Email: rameez.sadafal@trca.ca

For information contact: Nick Cascone, (437) 880-1943

Email: nick.cascone@trca.ca

Date: July 17, 2023

TOWN OF WHITCHURCH-STOUFFVILLE

82 STEPHENSBROOK CIRCLE

To undertake minor landscaping involving the placement, removal or regrading of material of less than 30 cubic metres (equivalent to 3 truckloads) and construct a non-habitable accessory structure up to 50 sq. m (538 sq. ft) on Lot 32, Concession 8, (82 Stephensbrook Circle), in the Town of Whitchurch-Stouffville, Rouge River Watershed.

CFN: 69342 - Application #: 0620/23/WS

Report Prepared by: Joshua Lacaria

Email: joshua.lacaria@trca.ca

For information contact: Michelle Howorth, (437) 880-2287

Email: michelle.howorth@trca.ca

Date: June 2, 2023

MSNG PLUMBING

To undertake minor landscaping involving the placement, removal or regrading of material of less than 30 cubic metres (equivalent to 3 truckloads) and undertake a municipal or utility project on Lot 35, Concession 8, (5373 Main Street), in the Town of Whitchurch-Stouffville, Rouge River Watershed as located on the property owned by MSNG Plumbing.

CFN: 69345 - Application #: 0654/23/WS

Report Prepared by: Joshua Lacaria

Email: joshua.lacaria@trca.ca

For information contact: Michelle Howorth, (437) 880-2287

Email: michelle.howorth@trca.ca

Date: June 12, 2023

**PERMITS AFTER THE FACT / RESOLUTION OF VIOLATIONS FOR RECEIPT –
STAFF APPROVED AND ISSUED**

Permission for works undertaken without the benefit of a TRCA permit in a regulated area, where such works comply with TRCA policies and procedures, are considered permits after the fact and subject to an additional administrative fee.

CITY OF BRAMPTON

9 GOLF VIEW DRIVE - Etobicoke Creek Watershed

The purpose is to facilitate, within TRCA's Regulated Area of the Etobicoke Creek Watershed, the recognition of a three step stacked armourstone landscape retaining wall and as-built concrete foundation constructed without the benefit of TRCA permits. Additionally, this permit is to facilitate the development of a 36.12 sq.m. (388.79 sq.ft.) shed on as-built foundation, a 40.23 sq.m. (433.11 sq.ft.) pool, a 113.69 sq.m (1223.74 sq.ft.) paved walkway, a 27.73 sq.m. (298.48 sq.ft.) cabana, a 16.17 sq.m. (174 sq. ft.) deck, and a 114.68 sq.m. (1234.40 sq.ft.) two storey addition to the rear of the existing two storey house with a second unit dwelling and a below grade entrance. The subject works are located on lands known municipally as 9 Golf View Drive, in the City of Brampton.

CFN: 68131 - Application #: 1312/22/BRAM

Report Prepared by: Marina Janakovic

Email: marina.janakovic@trca.ca

For information contact: Jason Wagler, (437) 880-1941

Email: jason.wagler@trca.ca

Date: April 12, 2023

CITY OF MARKHAM

1960298 ONTARIO INC. - Rouge River Watershed

The purpose is to recognise and facilitate the continued development of a vestibule and interior renovations within the existing building (Golf and Country Club) within TRCA's Regulated Area of the Rouge River Watershed at 9046 Woodbine Avenue, in the City of Markham.

CFN: 66859 - Application #: 0280/22/MARK

Report Prepared by: Hamedeh Razavi

Email: hamedeh.razavi@trca.ca

For information contact: Michelle Howorth, (437) 880-2287

Email: michelle.howorth@trca.ca

Date: March 14, 2022

1960298 ONTARIO INC. - Rouge River Watershed

The purpose is to recognize the fill placement for backfilling of an inground swimming pool, the replacement of a rear wooden deck, and the reinforcement and repair of a wooden pedestrian bridge over the watercourse within TRCA's Regulated Area of the Rouge River Watershed at 9046 Woodbine Avenue, in the City of Markham. The described works are intended to resolve a violation of Ontario Regulation 166/06.

CFN: 67957 - Application #: 1506/22/MARK

Report Prepared by: Hamedeh Razavi

Email: hamedeh.razavi@trca.ca

For information contact: Michelle Howorth, (437) 880-2287

Email: michelle.howorth@trca.ca

Date: June 27, 2023

CITY OF TORONTO (ETOBICOKE YORK COMMUNITY COUNCIL AREA)

20 RAVENSCREST DRIVE - Mimico Creek Watershed

The purpose is to recognize works within TRCA's Regulated Area of the Mimico Creek Watershed to facilitate the replacement retaining wall and grading works that were completed at 20 Ravenscrest Drive. The subject site is located north of Rathburn Road and east of Martin Grove Road (Etobicoke York Community Council Area).

CFN: 69223 - Application #: 0597/23/TOR

Report Prepared by: Matthew Willoughby

Email: matthew.willoughby@trca.ca

For information contact: Mark Rapus, (437) 880-2417

Email: mark.rapus@trca.ca

Date: June 16, 2023

7 APPLEBY COURT - Mimico Creek Watershed

The purpose is to recognize works within TRCA's Regulated Area of the Mimico Creek Watershed to facilitate the construction of a pool equipment pad, walkway and extended driveway that were completed at 7 Appleby Court, Toronto (Etobicoke York Community Council Area).

CFN: 69224 - Application #: 0593/23/TOR

Report Prepared by: Matthew Willoughby

Email: matthew.willoughby@trca.ca

For information contact: Mark Rapus, (437) 880-2417

Email: mark.rapus@trca.ca

Date: July 18, 2023

CITY OF TORONTO (NORTH YORK COMMUNITY COUNCIL AREA)

43 SAGEBRUSH LANE - Don River Watershed

The purpose is to acknowledge the construction of a basketball court in the rear yard of the existing dwelling at 43 Sagebrush Lane in the City of Toronto (North York). The works were completed without the benefit of any TRCA or municipal approvals.

CFN: 69450 - Application #: 0750/23/TOR

Report Prepared by: Daniel O'Connor

Email: daniel.oconnor@trca.ca

For information contact: Nicole Moxley, (437) 880-2418

Email: nicole.moxley@trca.ca

Date: June 30, 2023

224 ROSLIN AVENUE - Don River Watershed

The purpose is to construct an enlarged replacement interlocking in the driveway and rear yard, landscaping retaining wall repairs, and replacement rear deck at 224 Roslin Avenue in the City of Toronto (North York Community Council Area).

CFN: 68021 - Application #: 1303/22/TOR

Report Prepared by: Terina Tam

Email: terina.tam@trca.ca

For information contact: Mark Howard, (437) 880-1942

Email: mark.howard@trca.ca

Date: July 18, 2023

CITY OF TORONTO (SCARBOROUGH COMMUNITY COUNCIL AREA)**PLD PASSMORE AVENUE INVESTMENT LP - Rouge River Watershed**

The purpose is to construct a one storey industrial building and perform the associated site grading located at 985 Passmore Avenue in the City of Toronto (Scarborough Community Council Area).

CFN: 69328 - Application #: 0684/23/TOR

Report Prepared by: Stephanie Dore

Email: stephanie.dore@trca.ca

For information contact: Stephanie Dore, (437) 880-2469

Email: stephanie.dore@trca.ca

Date: June 12, 2023

CITY OF VAUGHAN**PRIMA VISTA ESTATES INC. - Humber River Watershed**

The purpose is to recognize recently completed works within TRCA's Regulated Area of the Humber River watershed including a retaining wall system and associated fill placement and grading within a draft approved plan of subdivision (19T-03V05). The subject property is located on lands known municipally as 4333 Teston Road, in the City of Vaughan.

CFN: 64938 - Application #: 0533/21/VAUG

Report Prepared by: Stephen Bohan

Email: stephen.bohan@trca.ca

For information contact: Stephen Bohan, (437) 880-1944

Email: stephen.bohan@trca.ca

Date: June 28, 2023

TOWN OF AJAX

2955A SEABREEZE ROAD - Carruthers Creek Watershed

The purpose is to legalise the rear deck and hardscaping, and to permit the construction of a basement walkout and interior alterations required to facilitate a new secondary suite in the basement of the existing single-family detached dwelling at 2955A Seabreeze Road, in the Town of Ajax.

CFN: 69204 - Application #: 0533/23/AJAX

Report Prepared by: Megan Cranfield

Email: megan.cranfield@trca.ca

For information contact: Stephanie Dore, (437) 880-2469

Email: stephanie.dore@trca.ca

Date: July 7, 2023

Report prepared by: Grace Conte

Email: grace.conte@trca.ca

For Information contact: Grace Conte, (437) 880-2414

Email: grace.conte@trca.ca

Date: August 4, 2023